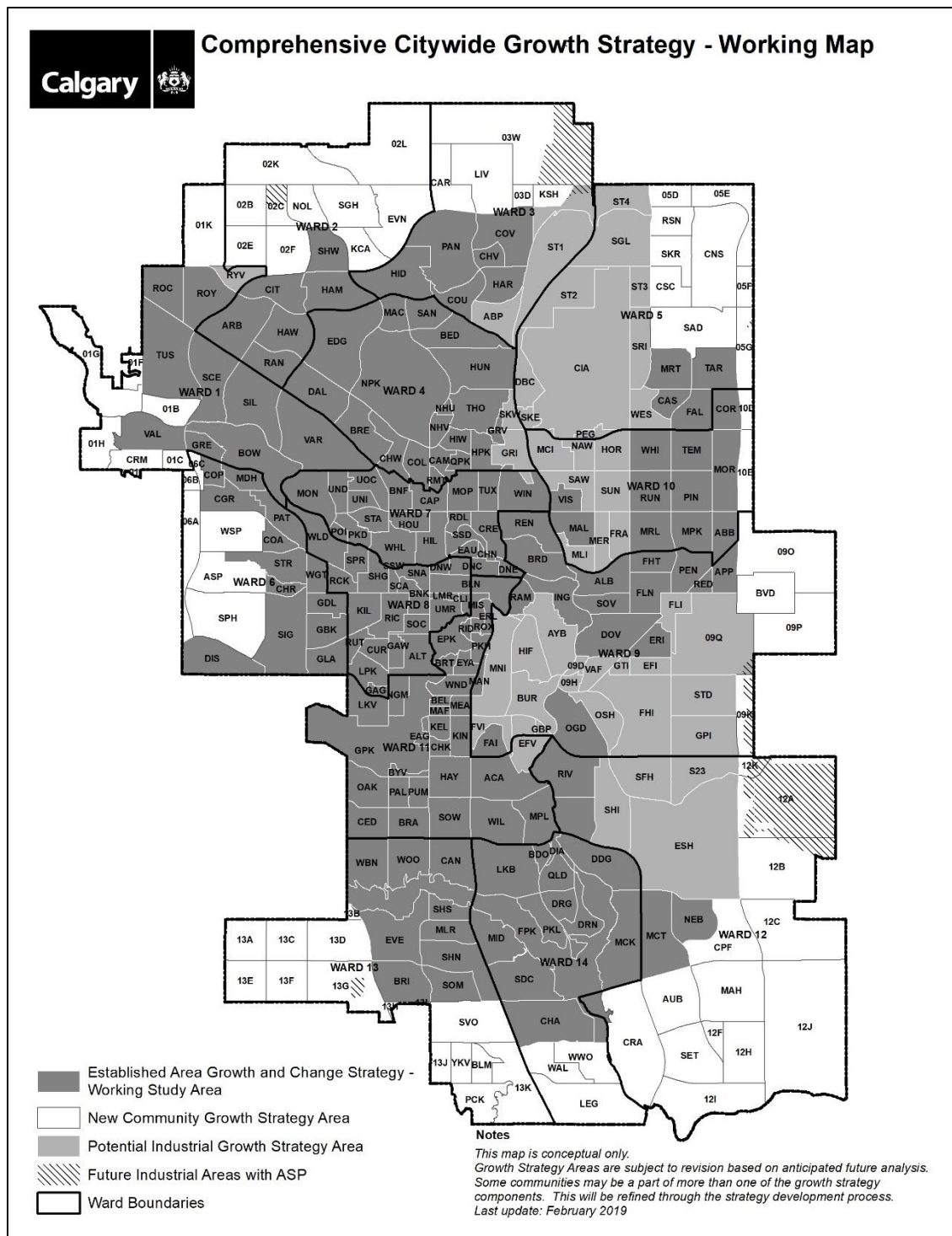


## Comprehensive City-Wide Growth Strategy Working Map, Main Streets Implementation Plan, and Potential TOD Locations

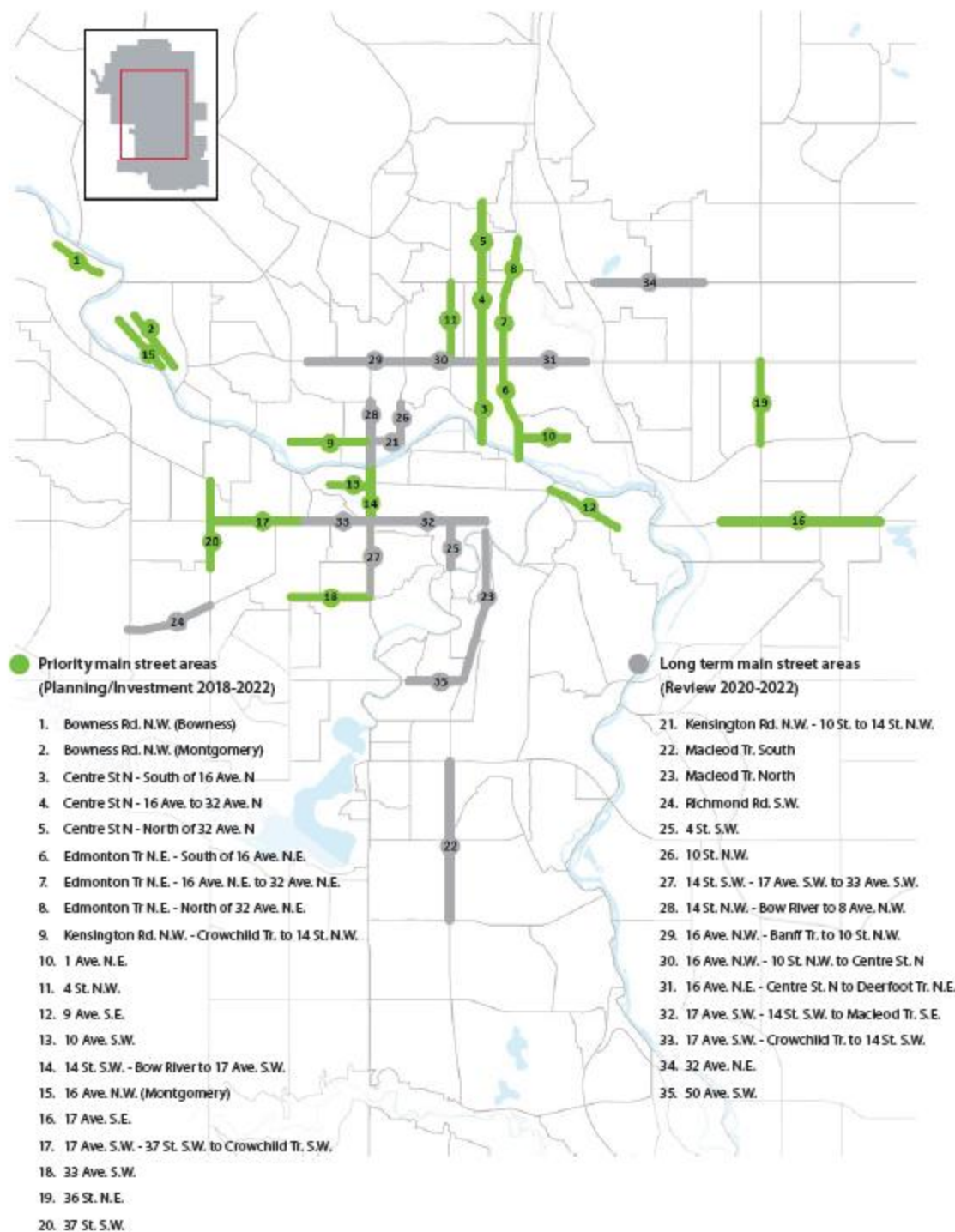
The following maps show the geographic scope of the Established Area Growth and Change Strategy, the Main Streets Investment Program, and potential and existing TOD locations.



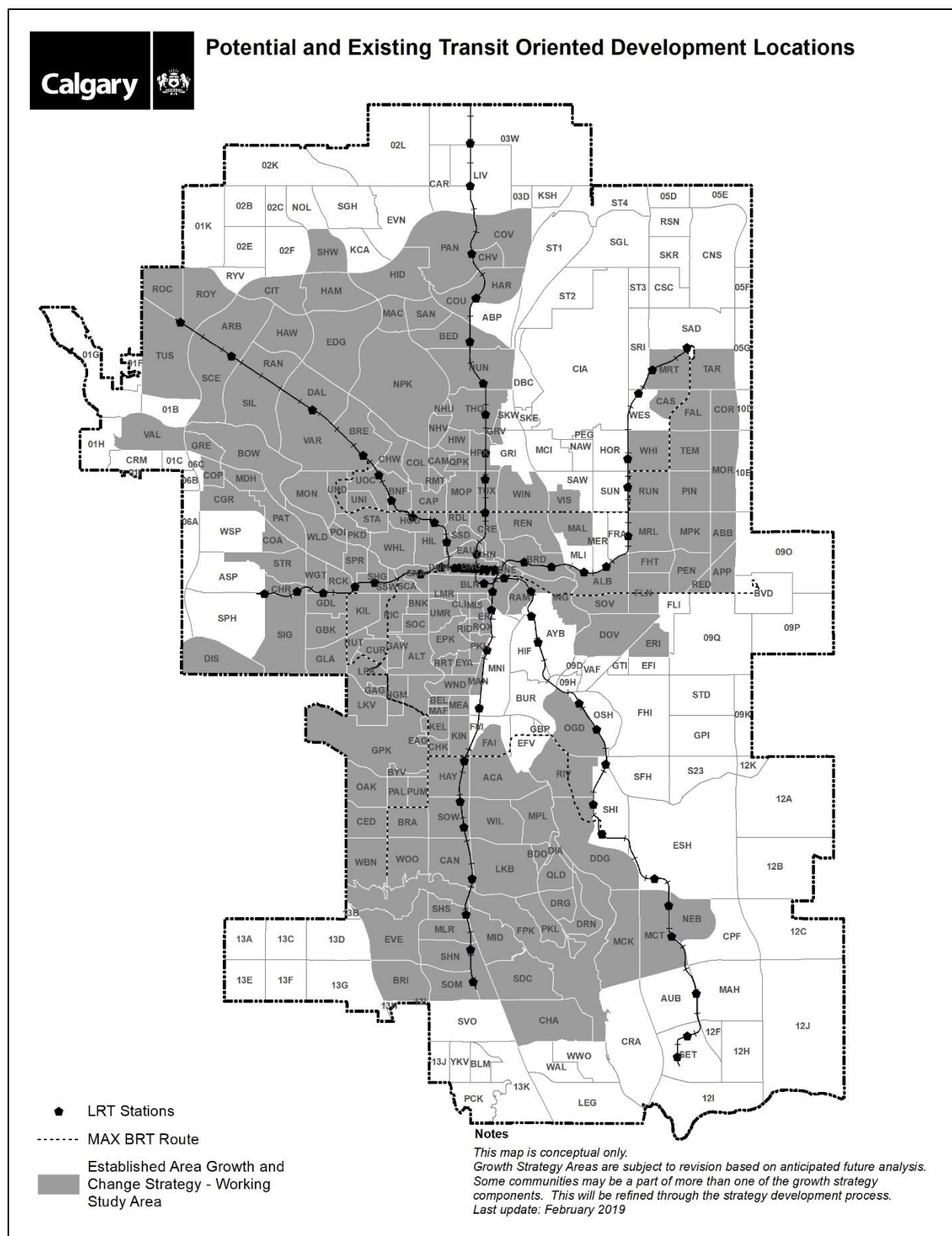
Map 1: Comprehensive Citywide Growth Strategy (with Established Area Growth and Change Strategy Working Study Area) (2019)

# Main Streets Implementation Plan – April 2018

24 Municipal Development Plan Main Street areas reviewed and divided into 35 sections for implementation



Map 2: Main Streets Implementation Plan (2018)



Map 3: Potential and Existing Transit Oriented Development (TOD) Locations (within the Established Areas Growth and Change Strategy Study Area) (2019)