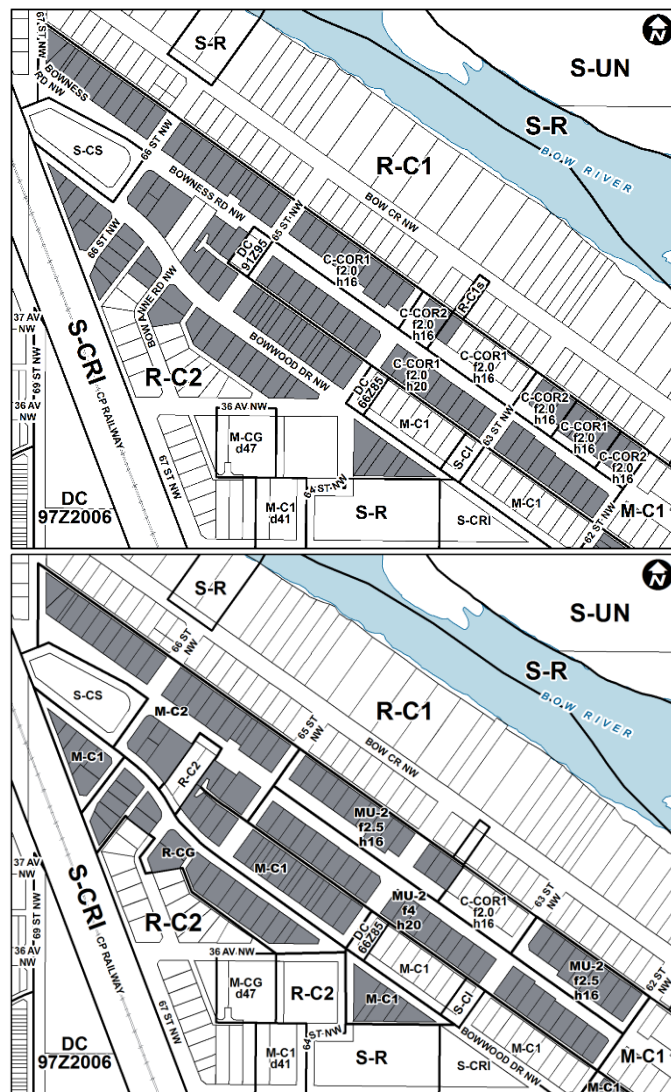


Proposed Land Use Maps

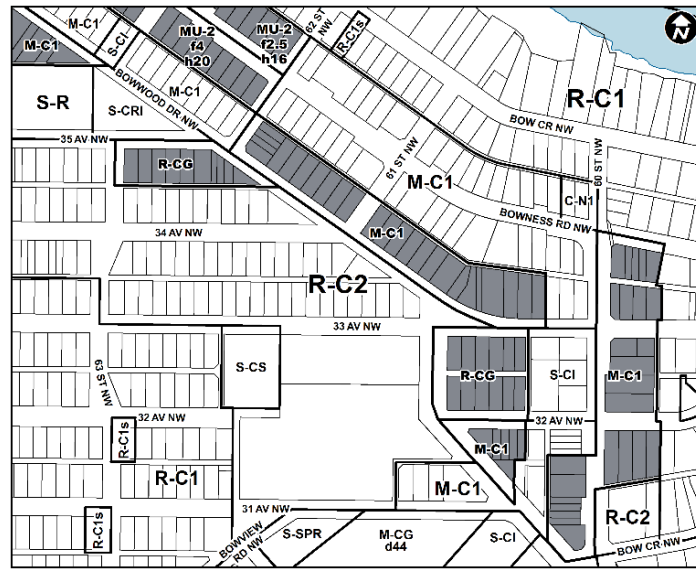
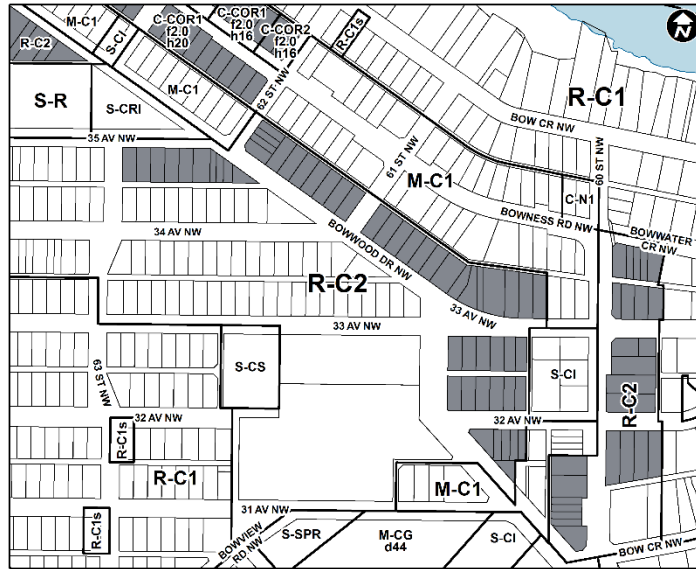
Bylaw 1

From: Residential-Contextual One/Two Dwelling (R-C2) District, Commercial - Corridor 1 (C-COR1f2.0h16) District, Commercial - Corridor 1 (C-COR1f2.0h20) District, Commercial – Corridor 2 (C-COR2 f2.0h16) District.

To: Residential Grade Oriented Infill (R-CG) District, Multi-Residential - Contextual Low Profile (M-C1) District,, Multi-Residential - Contextual Medium Profile District (M-C2), Mixed Use - Active Frontage (MU-2 f2.5h16) District, Mixed Use - Active Frontage (MU-2 f4.0h20) District.



Proposed Land Use Maps

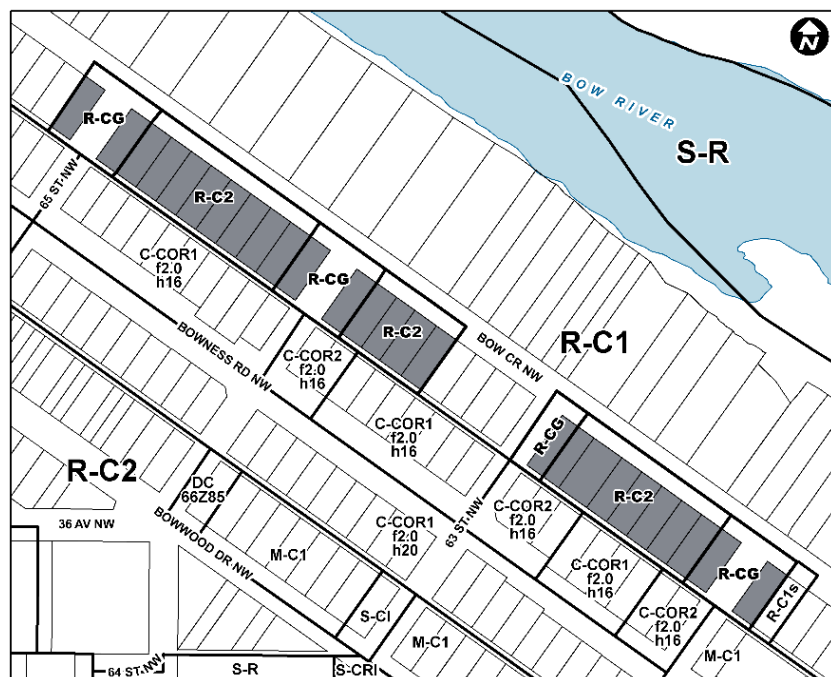
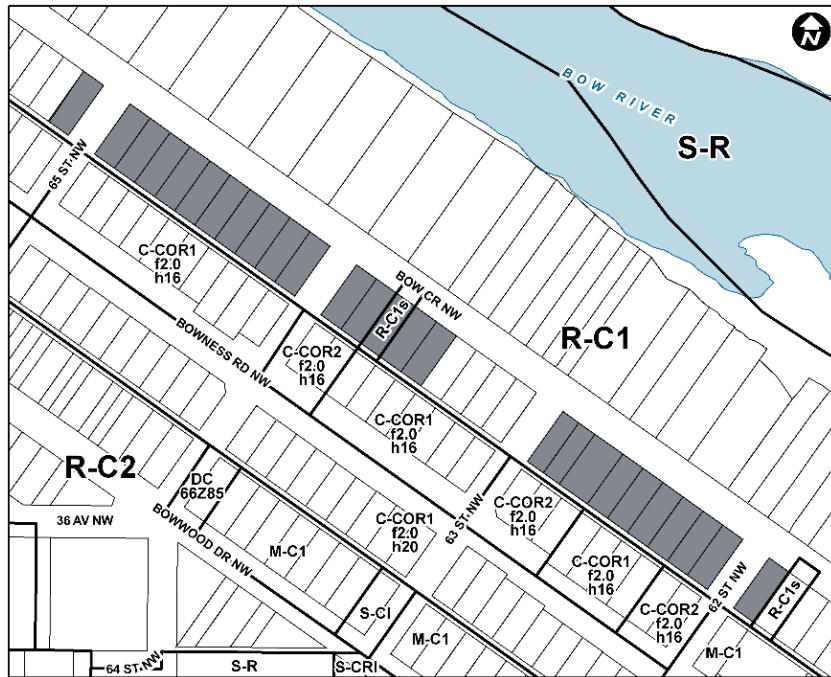


Proposed Land Use Maps

Bylaw 2

From: Residential - One Dwelling (R-C1) District, Residential - One Dwelling (R-C1s) District,

To: Residential-Contextual One/Two Dwelling (R-C2) District, Residential Grade Oriented Infill (R-CG) District



Proposed Land Use Maps

Bylaw 3

From: Residential - One Dwelling (R-C1) District, Residential - One Dwelling (R-C1s) District, Residential-Contextual One/Two Dwelling (R-C2) District, Multi-Residential - Contextual Low Profile (M-C1) District

To: Residential-Contextual One/Two Dwelling (R-C2) District, Residential Grade Oriented Infill (R-CG) District, Multi-Residential - Contextual Low Profile (M-C1) District, Multi-Residential – Contextual Medium Profile (M-C2) District, Mixed Use - General Frontage (MU-1 f3.0h16) District

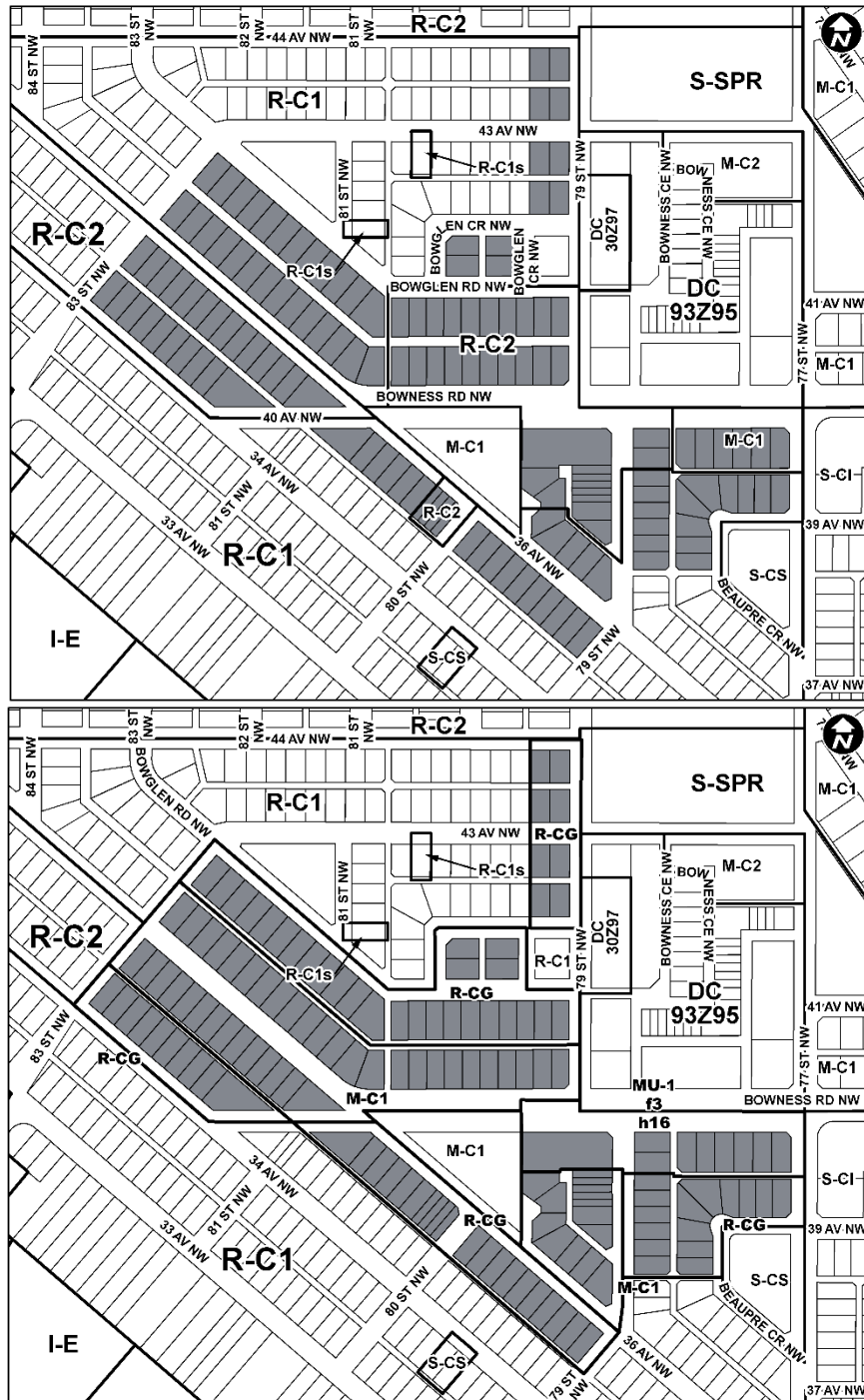


Proposed Land Use Maps

Bylaw 4

From: Residential - One Dwelling (R-C1) District, Residential-Contextual One/Two Dwelling (R-C2) District, Multi-Residential - Contextual Low Profile (M-C1) District

To: Residential Grade Oriented Infill (R-CG) District, Multi-Residential - Contextual Low Profile (M-C1) District, Mixed Use - General Frontage (MU-1 f3.0h16) District



Proposed Land Use Maps

Bylaw 5

From: Residential - One Dwelling (R-C1) District, Residential-Contextual One/Two Dwelling (R-C2) District, Commercial – Neighbourhood 2 (C-N2) District

To: Residential Grade Oriented Infill (R-CG) District, Multi-Residential - Contextual Low Profile (M-C1) District, Mixed Use - Active Frontage (MU-2 f3.0h16) District

