

Proposed Amendment to the South Calgary/Altadore Area Redevelopment Plan

WHEREAS it is desirable to amend the South Calgary/Altadore Area Redevelopment Plan Bylaw 13P86, as amended;

AND WHEREAS Council has held a public hearing as required by Section 692 of the *Municipal Government Act*, R.S.A. 2000, c.M-26, as amended:



NOW, THEREFORE, THE COUNCIL OF THE CITY OF CALGARY ENACTS AS FOLLOWS:

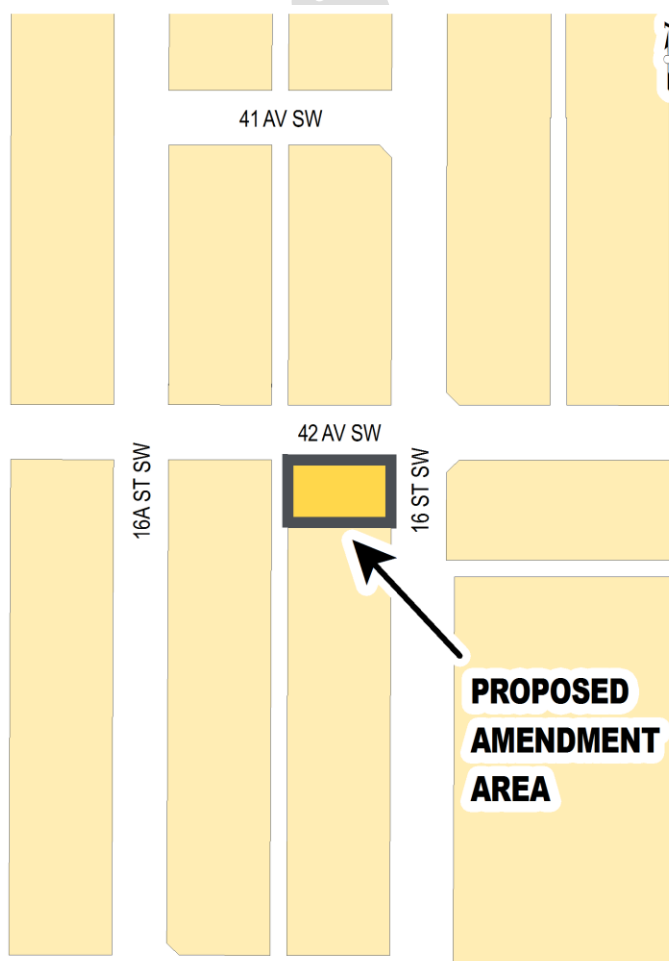
1. The South Calgary/Altadore Area Redevelopment Plan attached to and forming part of Bylaw 13P86, as amended, is hereby further amended as follows:
 - (a) Amend Map 2 entitled 'Land Use Policy' by changing 0.08 hectares \pm (0.21 acres \pm) located at 4303 – 16 Street SW (Plan 85AG, Block 4, Lots 22 – 24) from 'Residential Conservation' to 'Residential Low Density', as generally illustrated in the sketch below:

Map 2

Land Use Policy

Legend

	Residential Conservation
	Residential Low Density



This map is conceptual only. No measurements of distances or areas should be taken from this map.