

Proposed Amendment to the Winston Heights/Mountview Area Redevelopment Plan

WHEREAS it is desirable to amend the Winston Heights/Mountview Area Redevelopment Plan Bylaw 20P2006, as amended;

AND WHEREAS Council has held a public hearing as required by Section 692 of the *Municipal Government Act*, R.S.A. 2000, c.M-26, as amended:

NOW, THEREFORE, THE COUNCIL OF THE CITY OF CALGARY ENACTS AS FOLLOWS:

1. The Winston Heights/Mountview Area Redevelopment Plan attached to and forming part of Bylaw 20P2006, as amended, is hereby further amended as follows:
 - (a) Delete the existing Map 3 entitled "Policy Areas" and replace with the revised Map 3 entitled "Policy Areas", as attached as Schedule A.
 - (b) Delete the existing Map 8 entitled "Residential Policy Area 5" and replace with the revised Map 8 entitled "Residential Policy Area 5", as attached as Schedule B.
 - (c) Delete the existing Map 10 entitled "Commercial Policy Area 7" and replace with the revised Map 10 entitled "Commercial Policy Area 7", as attached as Schedule C.
 - (d) Under Section 3.5 Local Commercial Nodes: Edmonton Trail Policies, delete policy 3.5.3 and replace with the following:

"3.5.3 Notwithstanding 3.5.2 above, mixed use development with commercial at grade and residential above with a maximum height greater than two storeys may be considered appropriate for the sites at 1914 Edmonton Trail NE and 407 – 27 Avenue NE. Development on these sites should front onto both Edmonton Trail NE and the avenue with building entrances provided along both frontages."

















Proposed Amendment to the Winston Heights/Mountview Area Redevelopment Plan

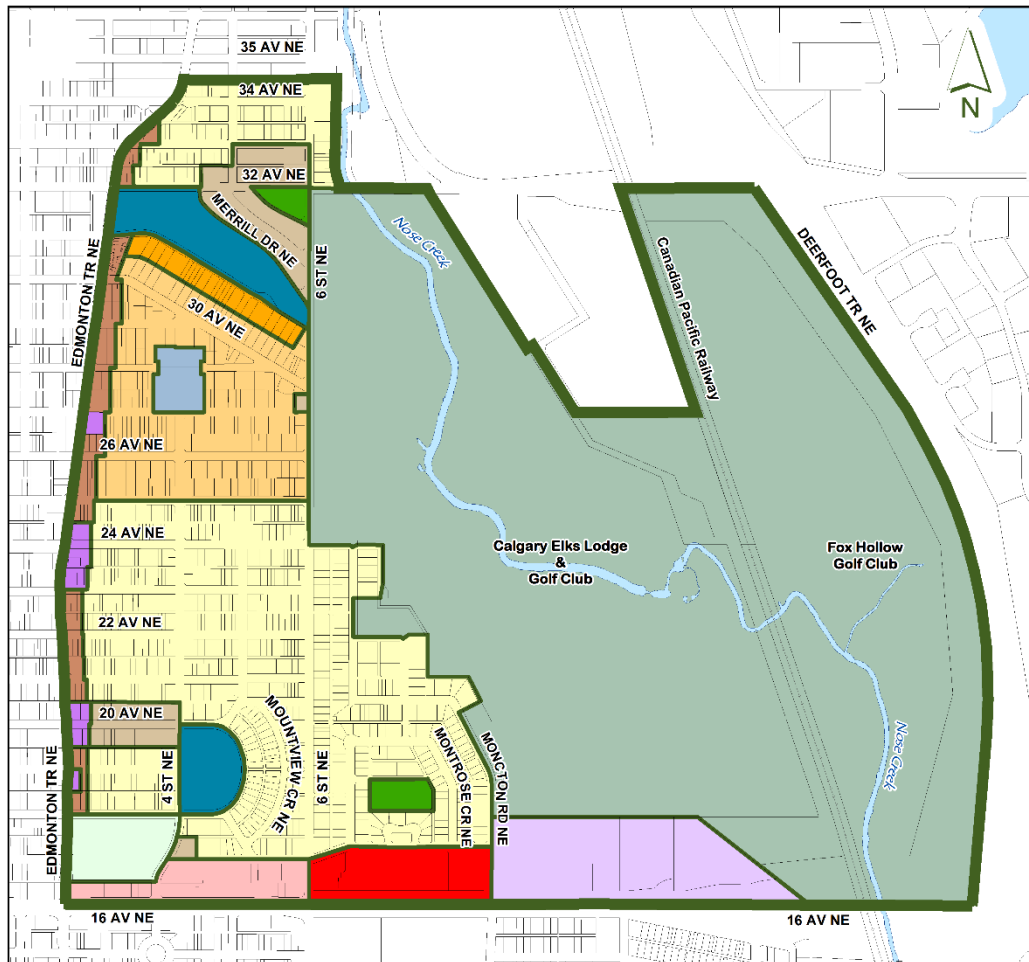
SCHEDULE A

Winston Heights
Mountview ARP

Map 3
POLICY AREAS

Legend

- | | |
|---|---|
|  Area 1 - Low Density - Laned Lots |  Area 9 - Commercial or Mixed Use - 16 Avenue NE |
|  Area 2 - Low Density - Laneless Lots |  Area 10 - Open Space - Community Centre |
|  Area 3 - Medium Density - 31 Avenue NE |  Area 11 - Open Space - School Sites |
|  Area 4 - Medium Density - Multi-Unit |  Area 12 - Open Space - Munro Park |
|  Area 5 - Medium Density - Edmonton Tr |  Area 13 - Open Space - Neighbourhood Parks |
|  Area 6 - Multi-Unit Residential or Mixed Use - Midfield Park Area |  Area 14 - Open Space - Nose Creek Valley |
|  Area 7 - Local Commercial - Edmonton Tr |  Policy Area Boundary |
|  Area 8 - Commercial - 16 Av Corridor |  Study Boundary |



X:\Policy_Plans\Winston_Heights_Mountview_ARP\gis\maps_plan\policy_areas.mxd

Proposed Amendment to the Winston Heights/Mountview Area Redevelopment Plan

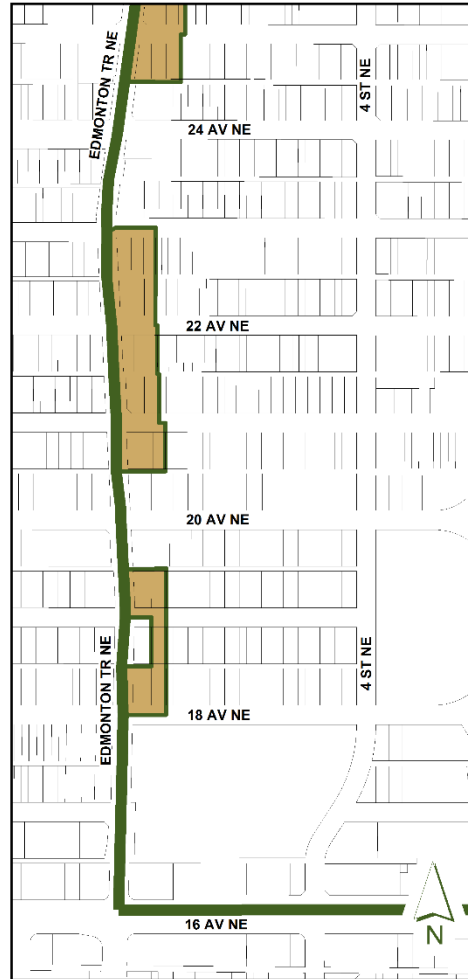
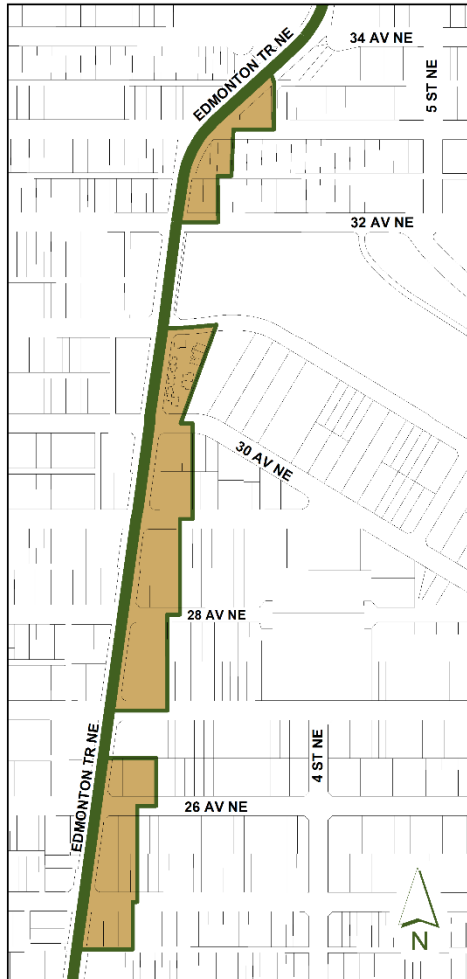
SCHEDULE B

Winston Heights
Mountview ARP

Legend

- Study Boundary
- Policy Areas

Map 8
RESIDENTIAL
POLICY AREA 5
MEDIUM DENSITY:
Edmonton Trail NE





S:\Operations\2704_Winston Heights\Files\PolicyArea5.mxd

Proposed Amendment to the Winston Heights/Mountview Area Redevelopment Plan

SCHEDULE C

Winston Heights
Mountview ARP

Legend

-  Policy Area 7
-  Study Boundary

Map 10
**COMMERCIAL
POLICY AREA 7**

LOCAL COMMERCIAL:
Edmonton Trail NE



X:\Policy_Plans\Winston_Heights_Mountview_ARP\gis\maps_plan\commercial_policy_area_7.mxd