




Proposed Amendment to the South Calgary/Altadore Area Redevelopment Plan

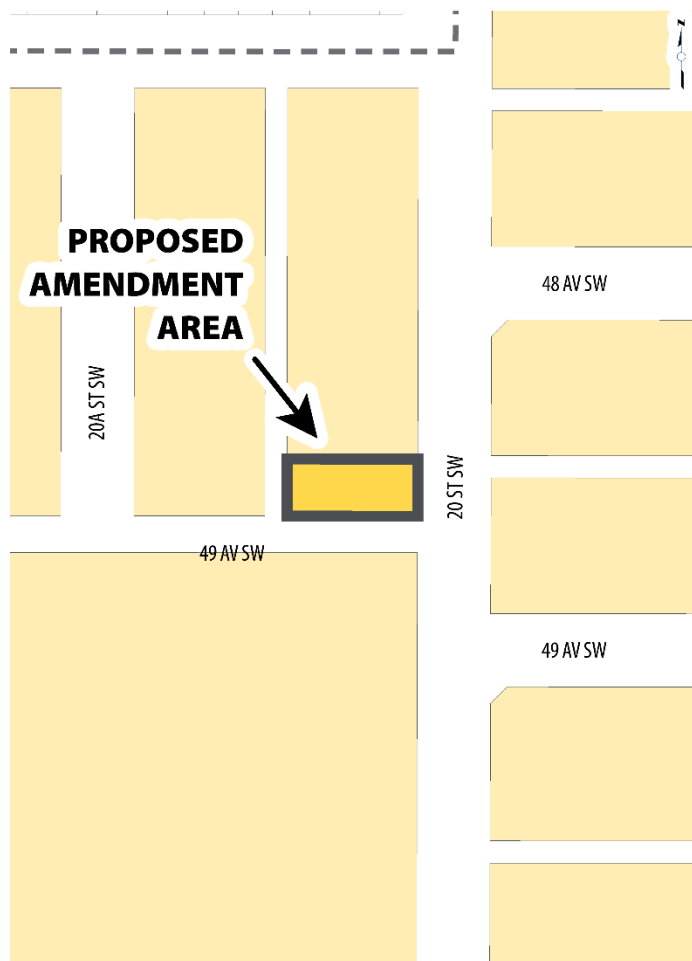
1. The South Calgary/Altadore Area Redevelopment Plan, being Bylaw 13P86, as amended, is hereby further amended as follows:
 - a) Amend Map 2 entitled 'Land Use Policy' by changing 0.06 hectares \pm (0.14 acres \pm) located at 4929 – 20 Street SW (Plan 2230AK, Lots 23 and 24) from 'Residential Conservation' to 'Residential Low Density' as generally illustrated in the sketch below:

Map 2

Land Use Policy

Legend

-  Study Area Boundary
-  Residential Conservation
-  Residential Low Density



This map is conceptual only. No measurements of distances or areas should be taken from this map.