

## **Proposed Amendments to the East Stoney Area Structure Plan**

**WHEREAS** it is desirable to amend the East Stoney Area Structure Plan Bylaw 23P2017, as amended;

**AND WHEREAS** Council has held a public hearing as required by Section 692 of the Municipal Government Act, R.S.A. 2000, c.M-26, as amended:

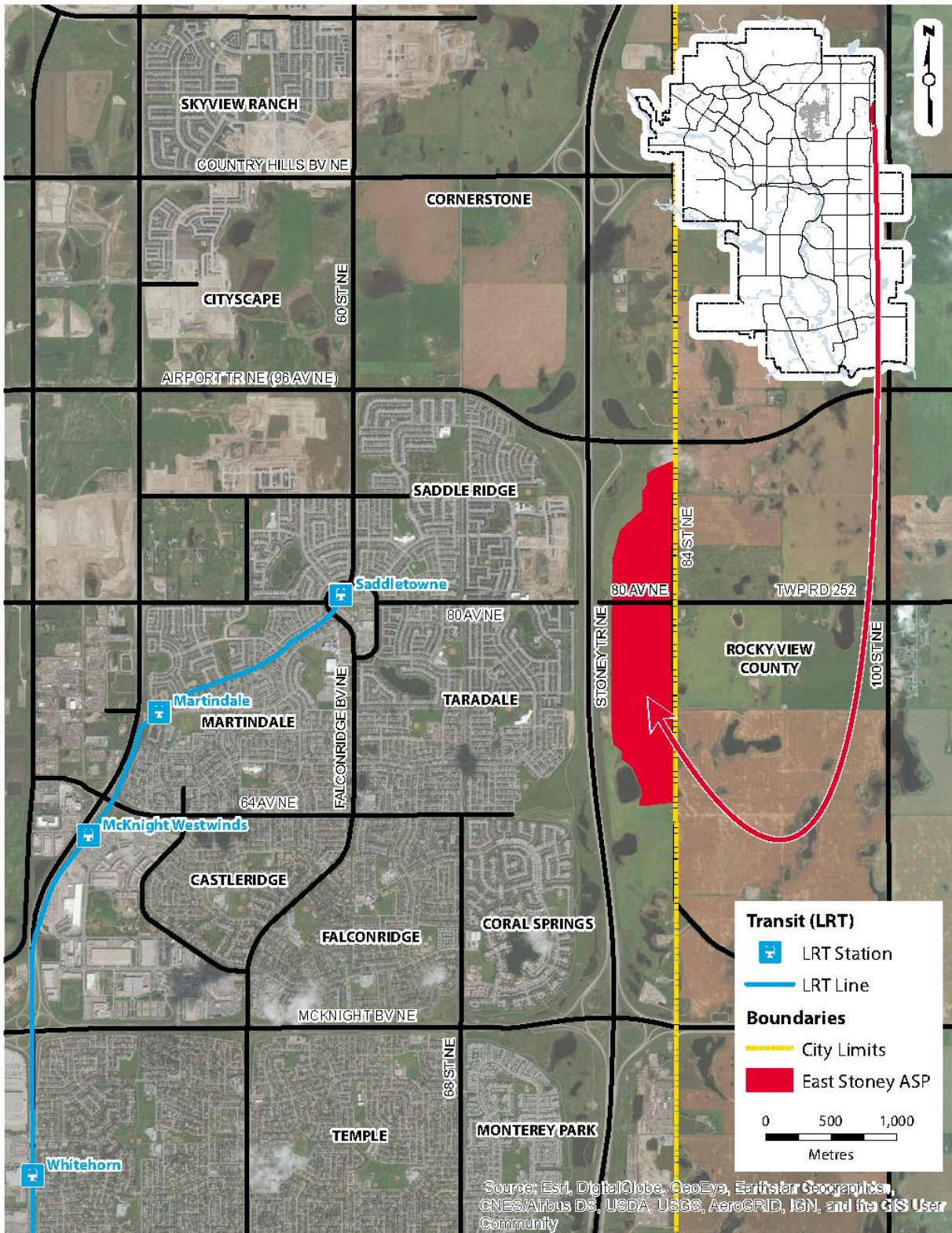
**NOW, THEREFORE, THE COUNCIL OF THE CITY OF CALGARY ENACTS AS FOLLOWS:**

1. The East Stoney Area Structure Plan attached to and forming part of Bylaw 23P2017, as amended, is hereby further amended as follows:
  - (a) Delete the existing Map 1 entitled "Plan Area Location" and replace with revised Map 1 entitled "Plan Area Location", as attached as Schedule A.
  - (b) Delete the existing Map 2 entitled "Land Use Concept" and replace with revised Map 2 entitled "Land Use Concept", as attached as Schedule B.
  - (c) Delete the existing Map 3 entitled "Regional Pathways and Green Corridors" and replace with revised Map 3 entitled "Regional Pathways and Green Corridors", as attached as Schedule C.
  - (d) Delete the existing Map 4 entitled "Environmental Open Space (EOS) Study Area" and replace with revised Map 4 entitled "Environmental Open Space (EOS) Study Area", as attached as Schedule D.
  - (e) Delete the existing Map 5 entitled "Transit Network" and replace with revised Map 5 entitled "Transit Network", as attached as Schedule E.
  - (f) Delete the existing Map 6 entitled "Street Network" and replace with revised Map 6 entitled "Street Network", as attached as Schedule F.
  - (g) Delete the existing Map 7 entitled "Growth Management Overlay" and replace with revised Map 7 entitled "Growth Management Overlay", as attached as Schedule G.
  - (h) Delete the existing Map 8 entitled "Biophysical Features" and replace with revised Map 8 entitled "Biophysical Features", as attached as Schedule H.
  - (i) Delete the existing Map 9 entitled "Development Staging" and replace with revised Map 9 entitled "Development Staging", as attached as Schedule I.
  - (j) Delete the existing Map 10 entitled "Plan Area Constraints" and replace with revised Map 10 entitled "Plan Area Constraints", as attached as Schedule J.

## Proposed Amendments to the East Stoney Area Structure Plan

### SCHEDULE A

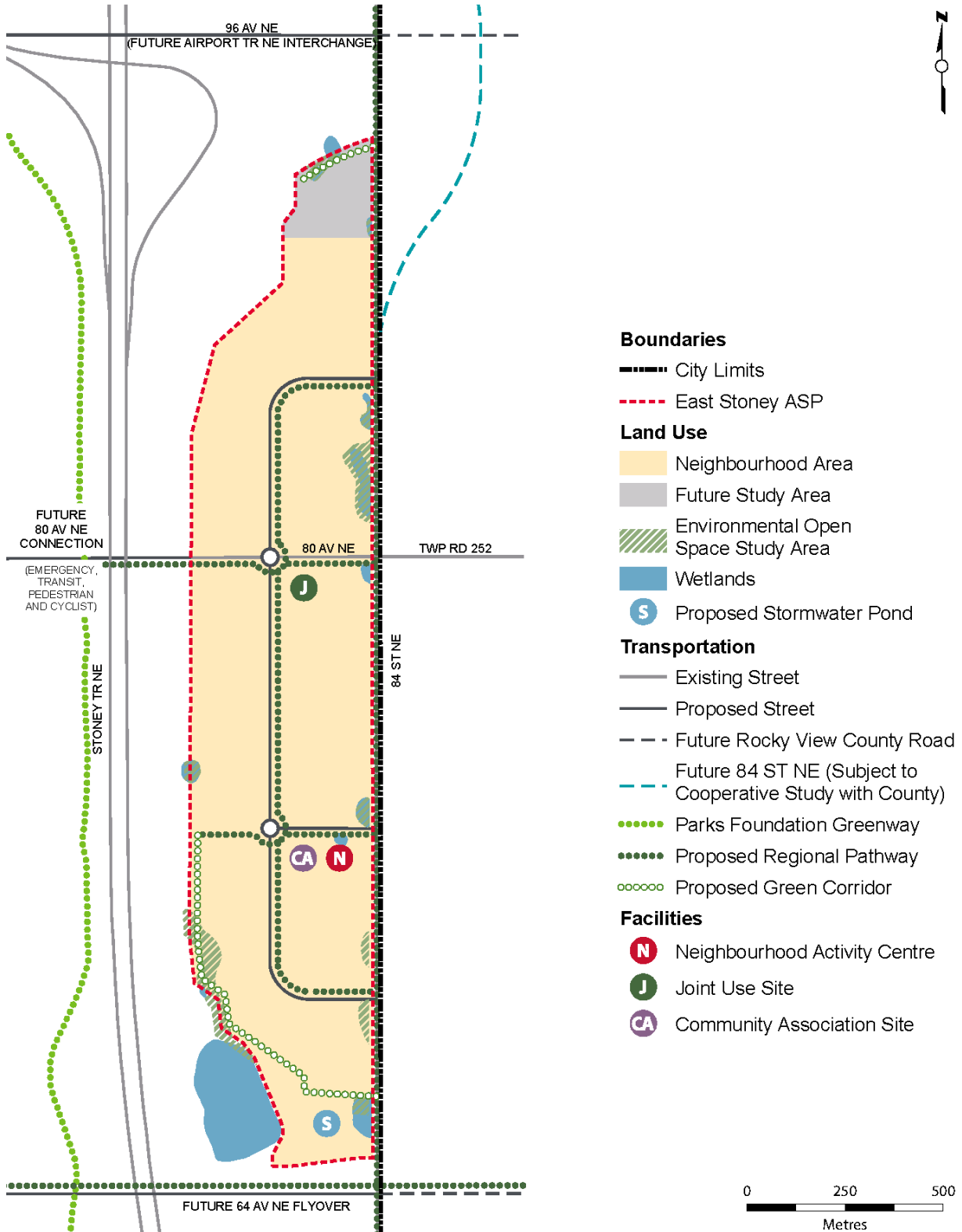
Map 1: Plan Area Location



## Proposed Amendments to the East Stoney Area Structure Plan

### SCHEDULE B

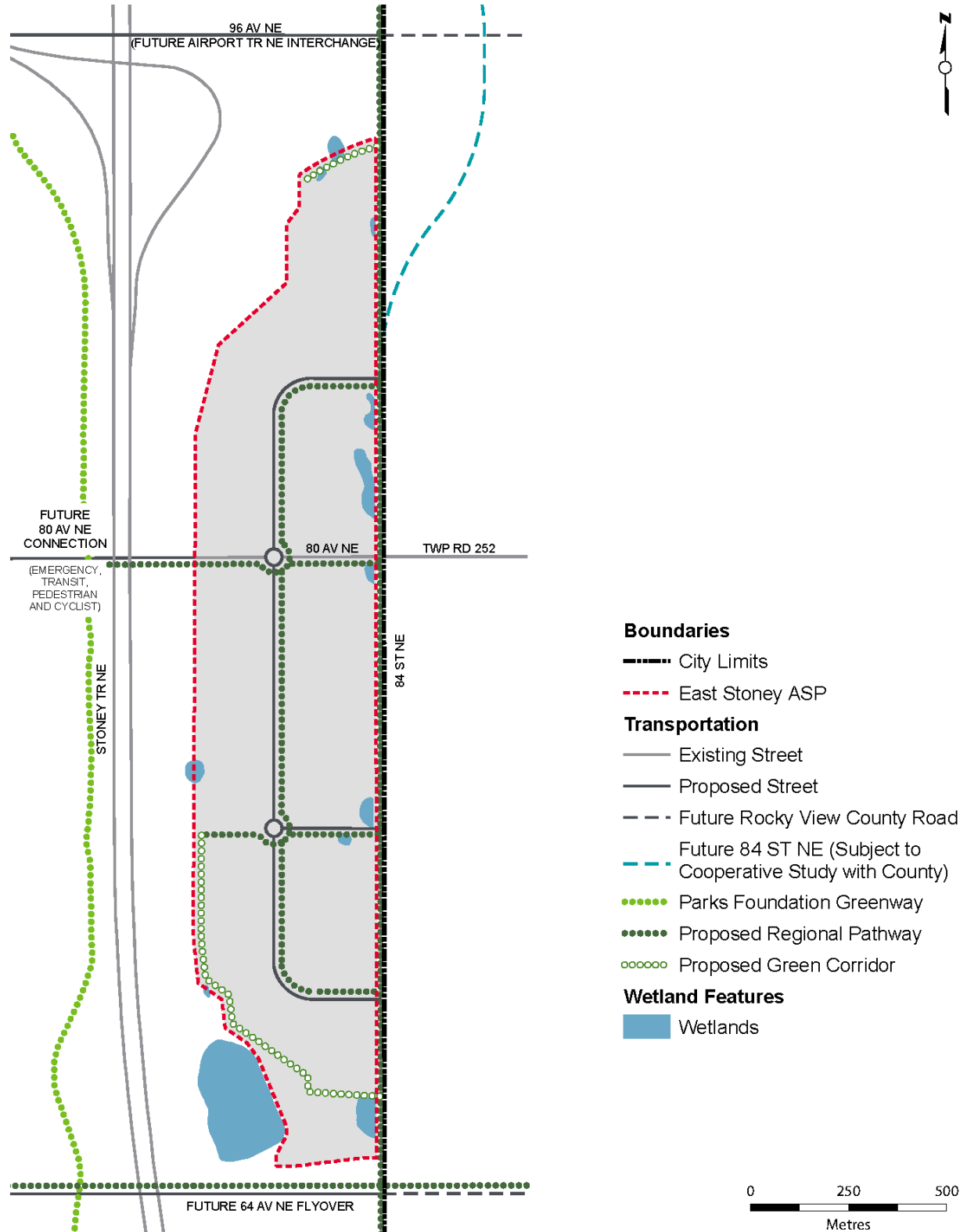
Map 2: Land Use Concept



## Proposed Amendments to the East Stoney Area Structure Plan

### SCHEDULE C

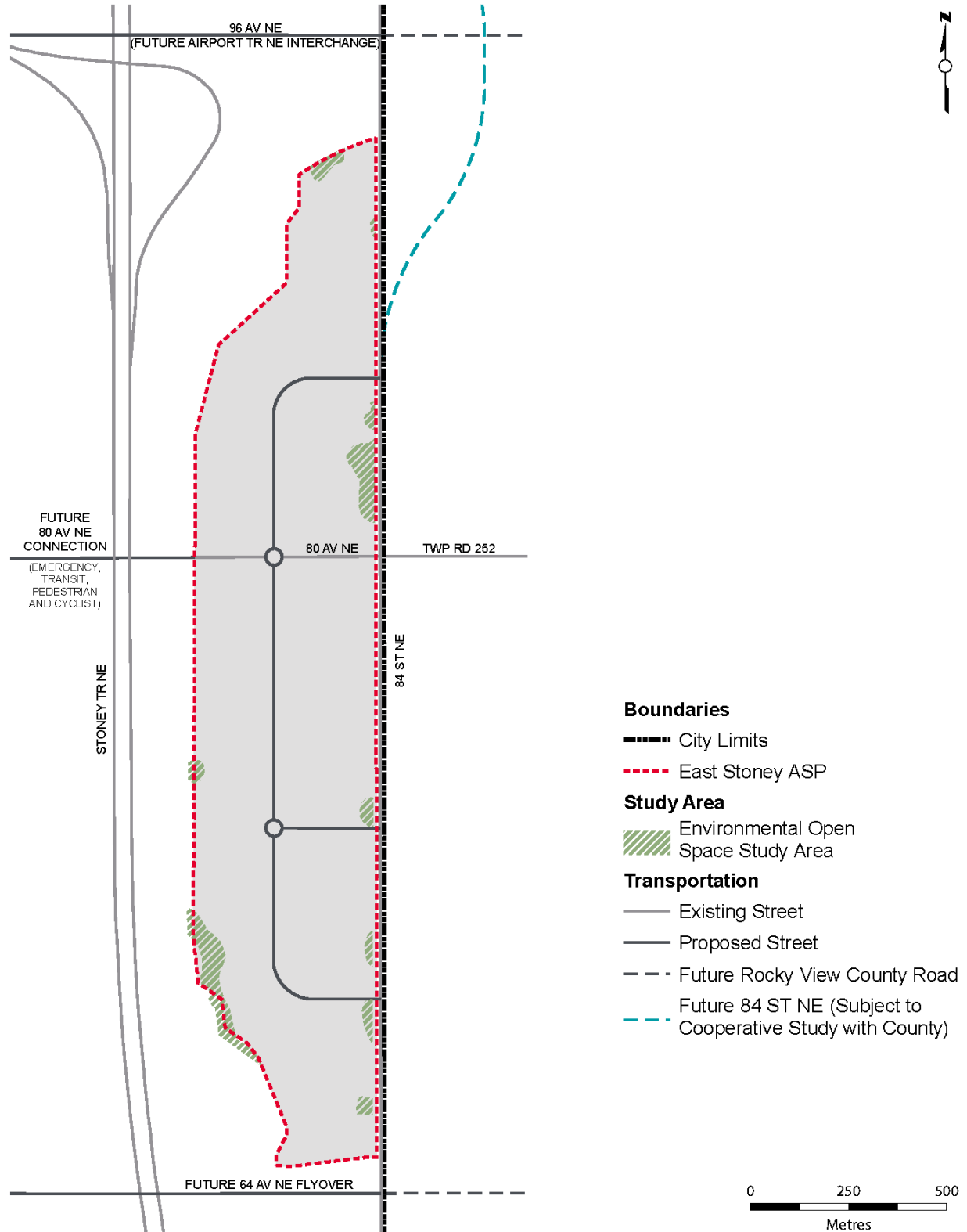
Map 3: Regional Pathways and Green Corridors



## Proposed Amendments to the East Stoney Area Structure Plan

### SCHEDULE D

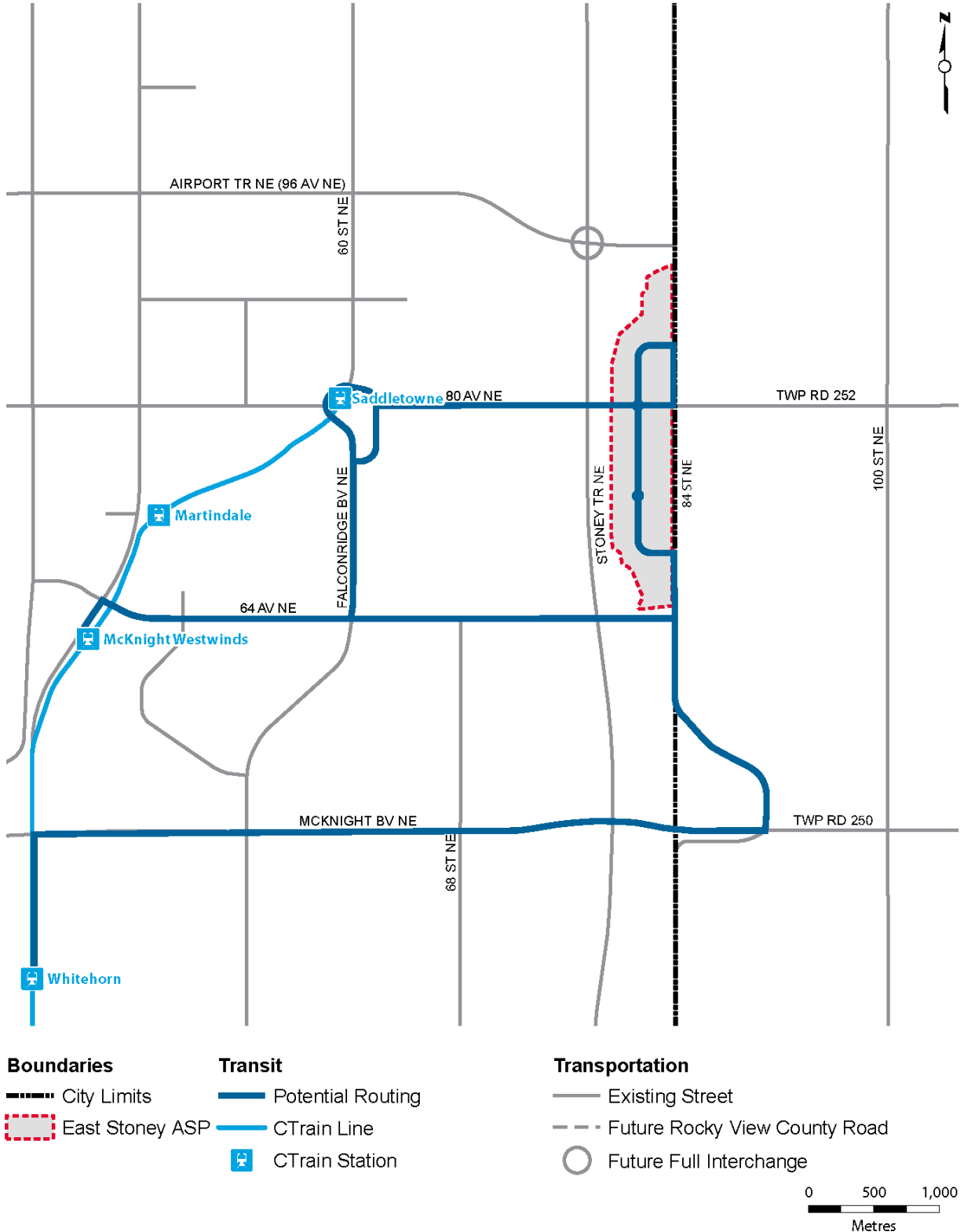
Map 4: Environmental Open Space (EOS) Study Area



# Proposed Amendments to the East Stoney Area Structure Plan

## SCHEDULE E

Map 5: Transit Network

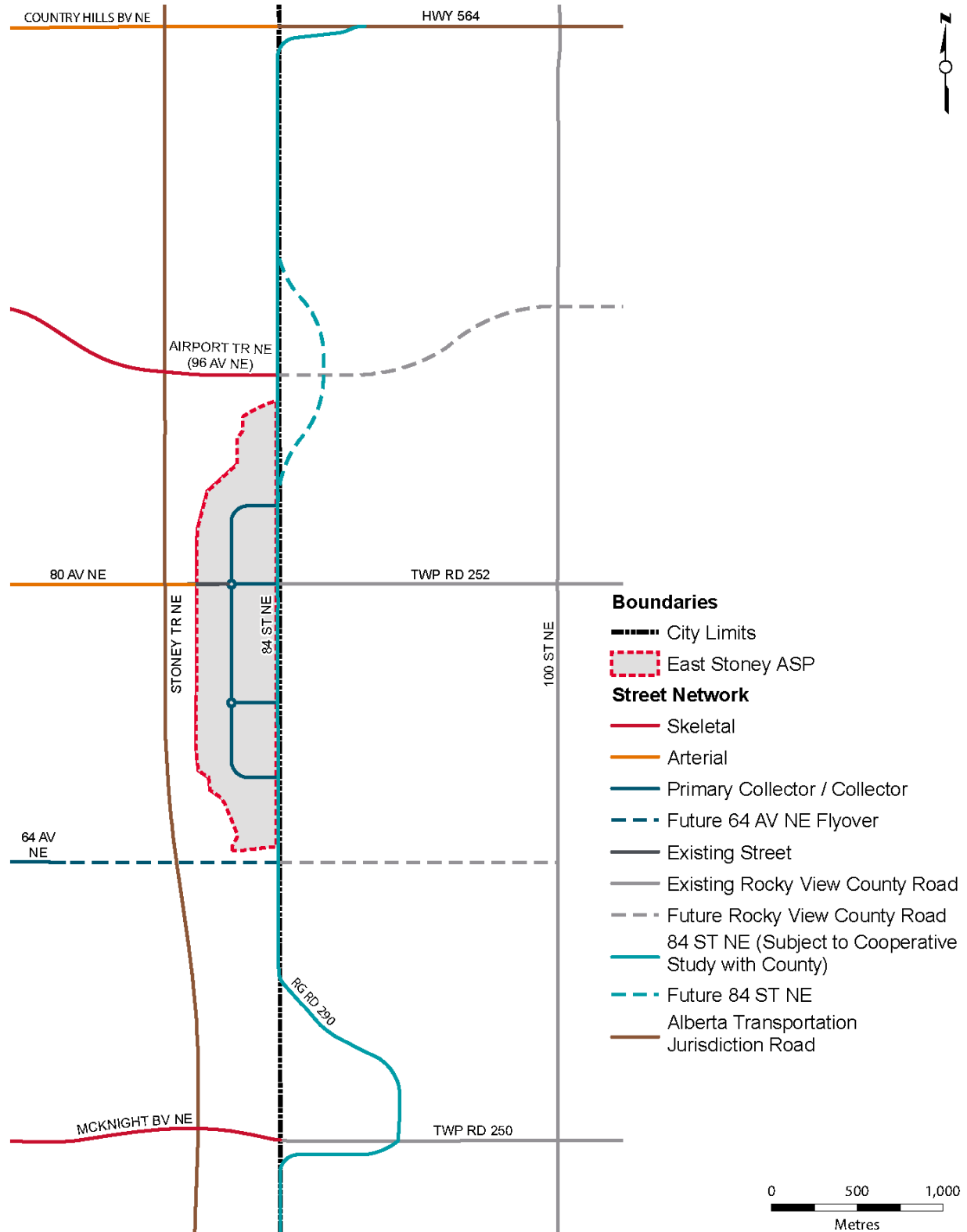




## Proposed Amendments to the East Stoney Area Structure Plan

### SCHEDULE F

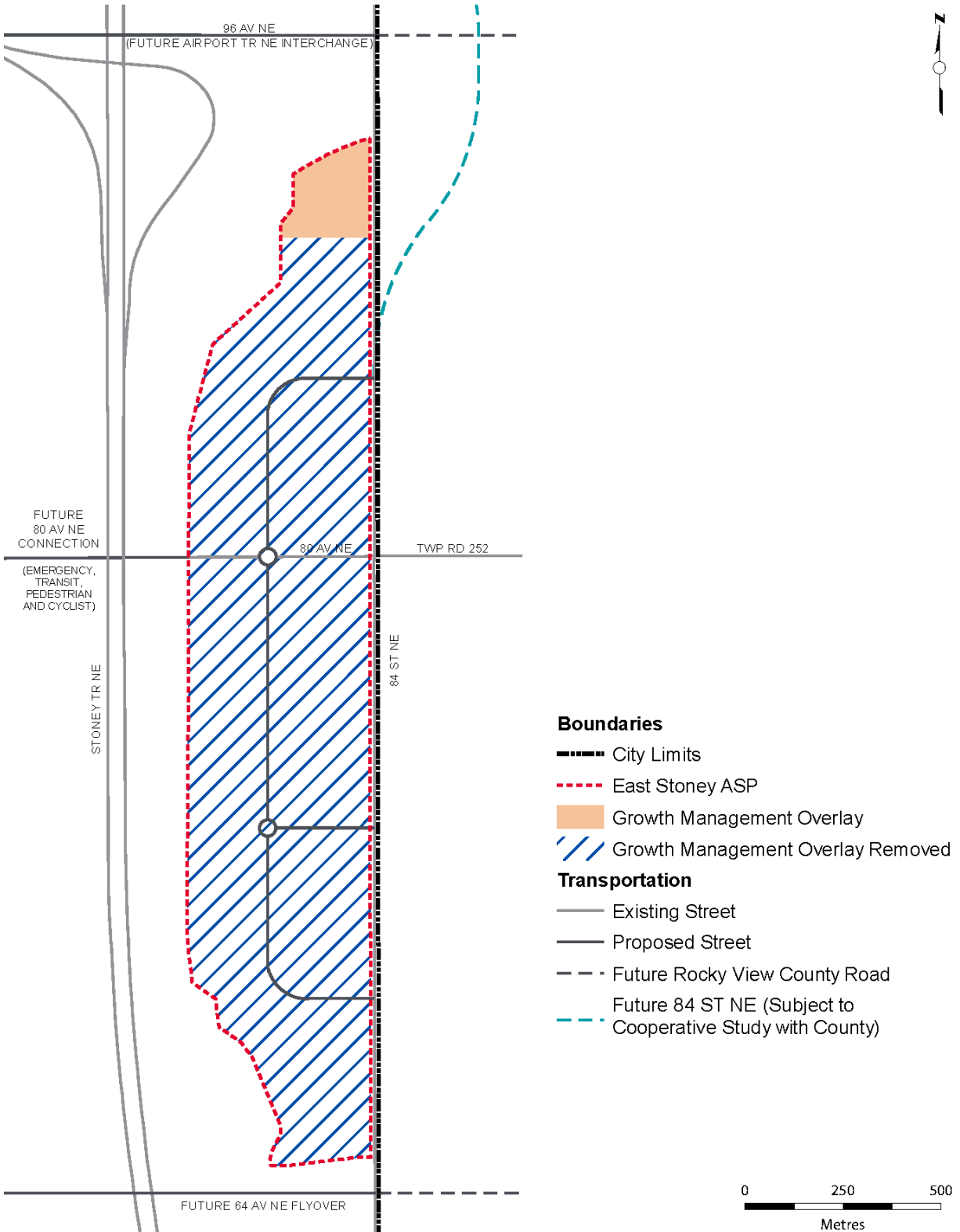
Map 6: Street Network



## Proposed Amendments to the East Stoney Area Structure Plan

### SCHEDULE G

Map 7: Growth Management Overlay

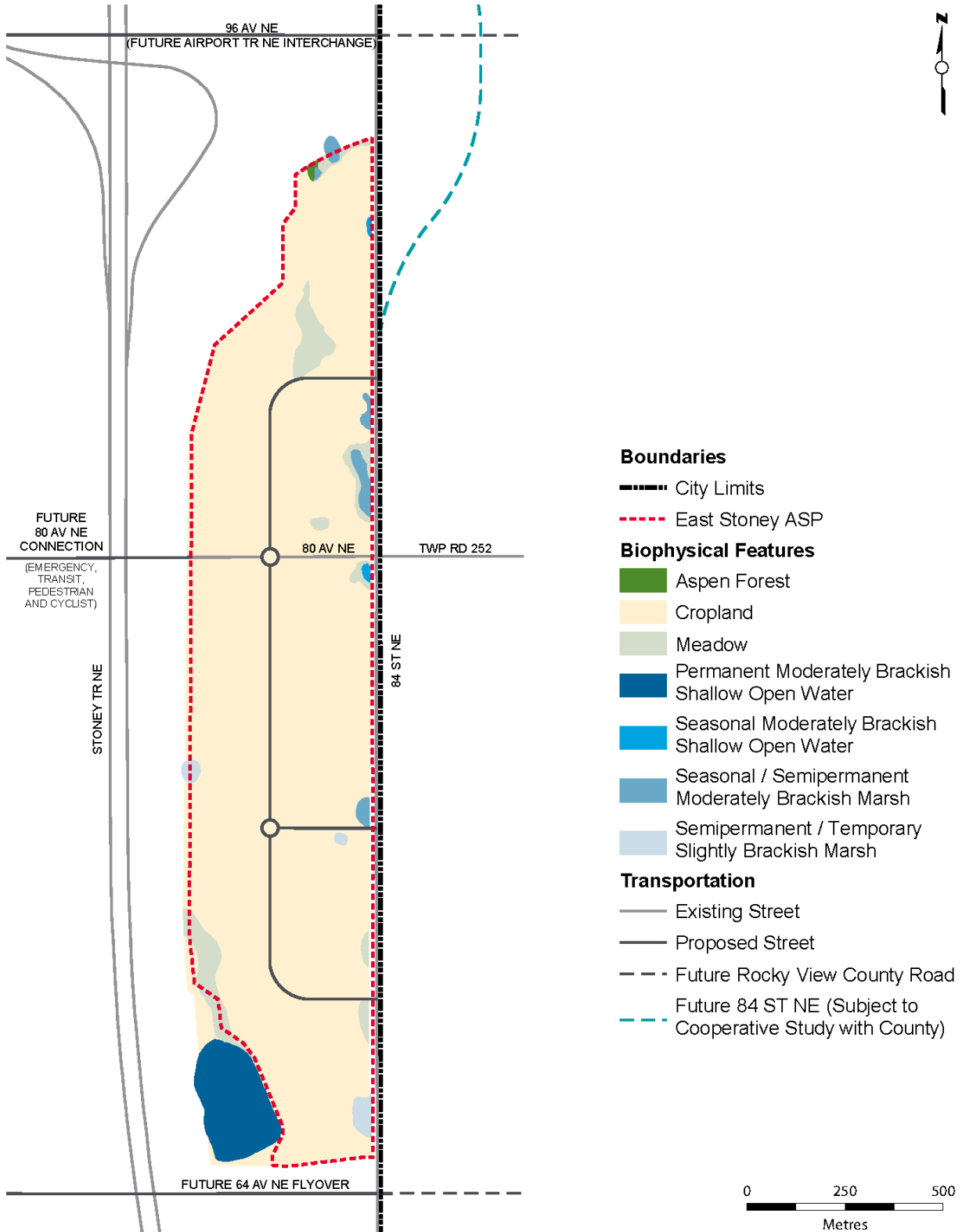




## Proposed Amendments to the East Stoney Area Structure Plan

### SCHEDULE H

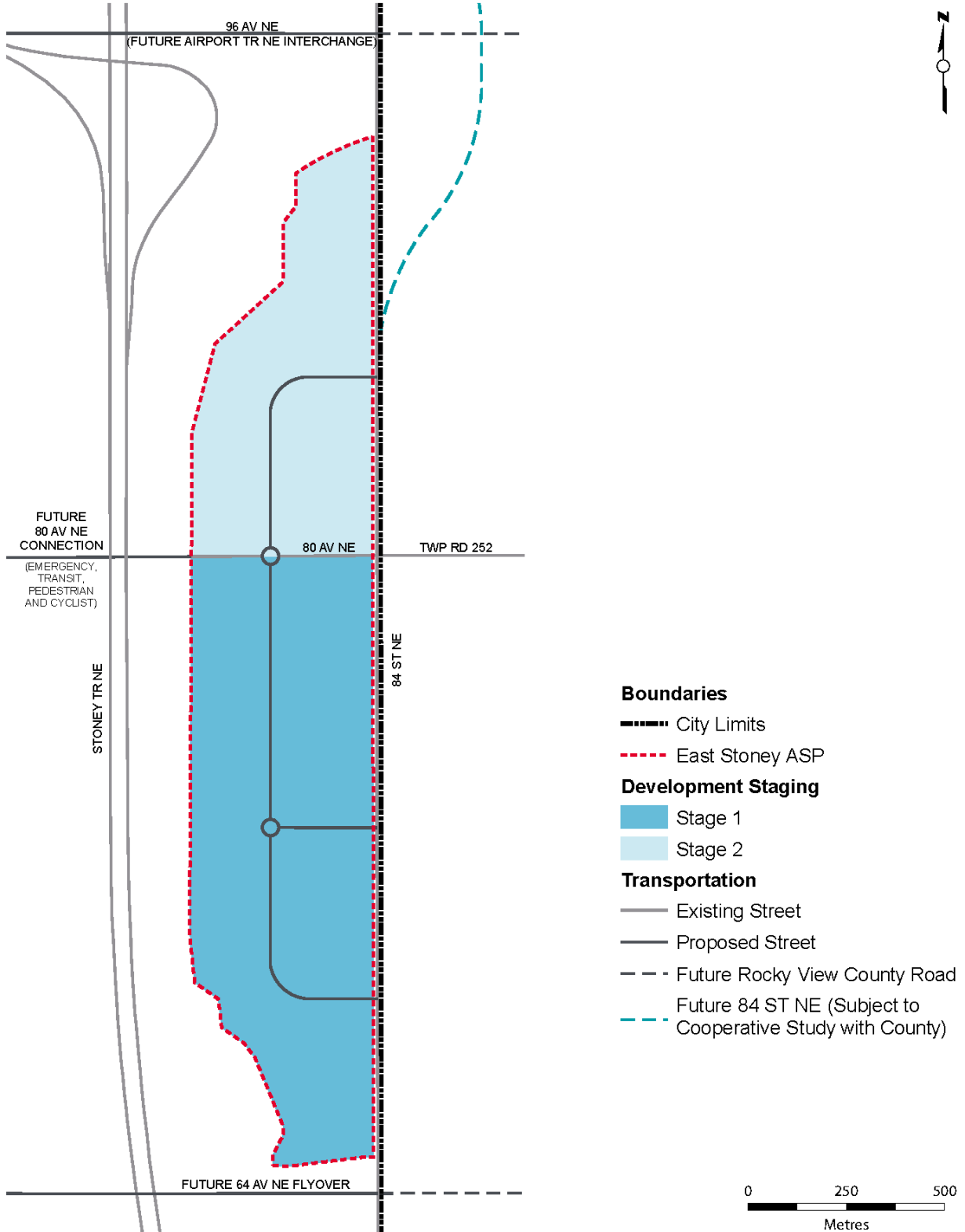
Map 8: Biophysical Features



## Proposed Amendments to the East Stoney Area Structure Plan

### SCHEDULE I

Map 9: Development Staging



## Proposed Amendments to the East Stoney Area Structure Plan

### SCHEDULE J

Map 10: Plan Area Constraints

