

Green Line Urban Integration (GLUI) Volume 1



VISION FOR GREEN LINE

A TRANSIT SERVICE THAT IMPROVES MOBILITY CHOICES FOR CALGARIANS, CONNECTING PEOPLE AND PLACES, AND ENHANCING THE QUALITY OF LIFE IN THE CITY.

The Green Line is Calgary's next light rail transit (LRT) line, and one of the higher public transit infrastructure priorities for the city. The Green Line is designed to be both a transit system and a platform for development and city-shaping; it will provide efficient service and connections to destinations throughout The City, and areas where people can live affordably with access to amenities, services and sustainable mobility options. Major infrastructure projects such as the Green Line speak to big-picture sustainability and compliment visionary initiatives such as imagineCalgary.

Green Line, along with Red and Blue Lines, form the backbone of Calgary's transit system and ridership will continue to grow with its continued development. Green Line will introduce fast, frequent and reliable LRT service to tens of thousands of Calgarians, seamlessly integrating with the Red and Blue lines and expanding customer access to all of Calgary. It will add 46 kilometres of track to the existing 59-kilometre LRT system. End-to-end, it will connect communities between Keystone and Seton to downtown and various other destinations along the way.

At full build-out, Green Line will carry an estimated 240,000 trips per day (2076 horizon with full alignment to Keystone and Seton). Along its route, it will provide direct connections to the new South Health Campus, new recreation centres, major employment centres, the National Music Centre, the new Central Library, Stampede Park, and several business revitalization zones.

HOW TO USE THIS REPORT

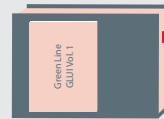
As a complementary document to the functional planning study for the alignment and stations the Green Line LRT Urban Integration (GLUI), will be used to help inform the next generation of the Municipal Development Plan (MDP). The current MDP is envisioned to be updated as changes such as the Green Line LRT route alignment along Centre Street was not previously contemplated. This report will act as an interim measure to provide guiding principles to allow for both the advancement of design for the LRT as well as to inform planning activities such as Main Streets and future development applications applications that may come in. Approval of GLUI provides certainty and a communication tool for the communities along the corridor as well as provides support for the Transit Oriented Development implementation strategy.

Please note that locations portrayed in images are purposefully not labelled as this document illustrates the look and feel of urban integration as opposed to modelling of specific transit systems or stations.

GLUI VOLUMES

GLUI Volume I is a framework document establishing guiding principles, approach as well as the look and feel of the LRT environment. The complete set of GLUI volumes comprises a composite document that outlines urban integration from concept through to implementation.

GLUI is truly the "Glue" that holds land-use and transportation considerations together, detailing treatment and transitions with a level of context-sensitivity appropriate to the LRT environment.



VOLUME I - THIS DOCUMENT

- Establishes the Urban Integration Framework for the Green Line.
- Describes the look and feel of different LRT environments along the corridor.



VOLUME II

- Guideline document that details how to apply the Urban Integration Framework.
- This volume could be used for other Calgary Transit projects (not limited to Green Line).



VOLUME III


- Contractual document used for Implementation Phase of Green Line.

GLUI AT A GLANCE

As a result of Green Line LRT connecting through various communities with varying contexts, The City identified the need to better illustrate how the physical Green Line LRT infrastructure would integrate into its environment. The outcome was the creation of GLUI which is to be used as a framework for integration during the design, development and is intended to help visualize the guiding principles to communicate how the Green Line LRT will fit within the communities.

Lessons learned from other jurisdictions have described the importance of establishing the objectives and a need for more effectively communicating the intent of integration prior to a contract being issued. The interpretation of "integration" varies amongst stakeholders therefore GLUI becomes an aid to convey contract enforceable expectations for the look and feel of the corridor. The final version of GLUI will be a supplemental document used in conjunction with Request For Proposal (RFP) schedules to inform contractors' bid designs. Contractor proposal extracts that are informed by the GLUI and are incorporated into the project agreement. This mechanism has been used successfully in other projects to articulate the look and feel of elements in a way that is difficult to convey using legal language alone.

SUPPORTIVE POLICY



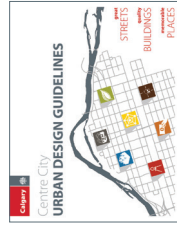
Municipal Development Plan



Calgary Transportation Plan



Calgary Transit - Route Ahead



Centre City Urban Design Guidelines



Developed Areas Guidebook



New Communities Planning Guidebook




Complete Streets Guide

Green Line Urban Integration (GLUI) Volume 1



2 Green Line Urban Integration Volume 1 | 13 June 2017 | Revision #3 | #1351173-up-REP-00-PG-CR0001


GREEN LINE URBAN
INTEGRATION IS A NEW,
COMPREHENSIVE WAY
OF PLANNING FOR
TRANSIT IN CALGARY
GOING FORWARD



INTRODUCTION

WHAT IS GREEN LINE URBAN INTEGRATION?

Green Line Urban Integration (GLUI) is a comprehensive way of planning for transit in Calgary going forward. It integrates the major transportation and land use policy plans of the last decade into a vision for sustainable community development in The City. It is based on a set of foundational principles that will guide the investments made in the Green Line corridor so as to achieve its full potential. At its core, urban integration requires that primary transit infrastructure fit into and enhance every part of the community it touches. The Green Line LRT is expected to connect and interface a wide spectrum of origins and destinations, providing an attractive travel choice, stimulating economic development and physically shaping Calgary's form, in both existing and new communities.



Keystone Hills Conceptual Artist Rendering - Low floor, street-running LRT integrated with an Amenity Space transit plaza in a mixed use, Major Activity Centre.

URBAN INTEGRATION + PROJECT VISION



Examples: Various degrees of urban integration and transit oriented development with both high-floor and low-floor LRT in a variety of station and corridor contexts

WHY IS URBAN INTEGRATION IMPORTANT?

GLUI is the demonstration of Calgary's comprehensive smart growth policy developed over the last decade including land use, multimodal mobility, urban form, preservation, sustainable practices, growth management and public health. It will guide the design of transit infrastructure that fits, improves connectivity and access for all modes, leverages the investment to direct growth to underutilized and emerging areas of the city, and coordinates its planning with larger city-wide and regional initiatives to truly shape the city.

There are two key components to urban integration:

1. Integration of LRT into the network and its interface with other modes.
2. Integration of LRT within the fabric of the community.

It is important to find a balance between how we physically integrate LRT infrastructure within the context of the corridor and how we integrate service requirements to ensure transit delivers passengers from where they are to where they want to go. It is equally important to provide an attractive environment as it is to provide an attractive service.

Another top priority for Green Line is successful integration of LRT and other modes, allowing a seamless transfer for the Transit customer. Efficient transit operations offering fast, frequent and

reliable transit can occur within the envisioned corridor but attention to details will be required, hence why GLUI is being developed.

Integration of the Green Line will occur over a spectrum of urban contexts requiring a variety of LRT infrastructure typologies to describe the infrastructure and the surrounding environment in which it fits.

Physical infrastructure such as the Green Line's low floor LRT sidewalk height platforms, will address accessibility considerations and be able to serve and enhance a variety of urban contexts. Particularly, mixed modal and street environments embedded in the middle of urban neighbourhoods.



Example: Low-floor side platform in an urban boulevard with ease of access and open sightlines to station platforms.



Example: Low platform in a centre city context with integrated intersection, plaza and pedestrian public realm.

GUIDING PRINCIPLES



Enhance connectivity between people and places, by making it easy to transfer between all modes of transportation.



Contribute to the vitality of businesses in the community by increasing accessibility and connectivity to Calgarians.



Be accessible for people to get to, board and use. Be an affordable transportation choice.



Contribute positively to community development by enhancing the character and cohesion of the community through integrated design of the Green Line.



Enhance the environment by reducing greenhouse gases, reducing congestion, protecting natural areas and urban beautification.




Contribute to complete streets, principles including landscape, pedestrian and cycling systems that balance the needs of an efficient traffic management system.



Provide transit stations that are clean, comfortable, well maintained and are sensitive to the surrounding built context and community vision.

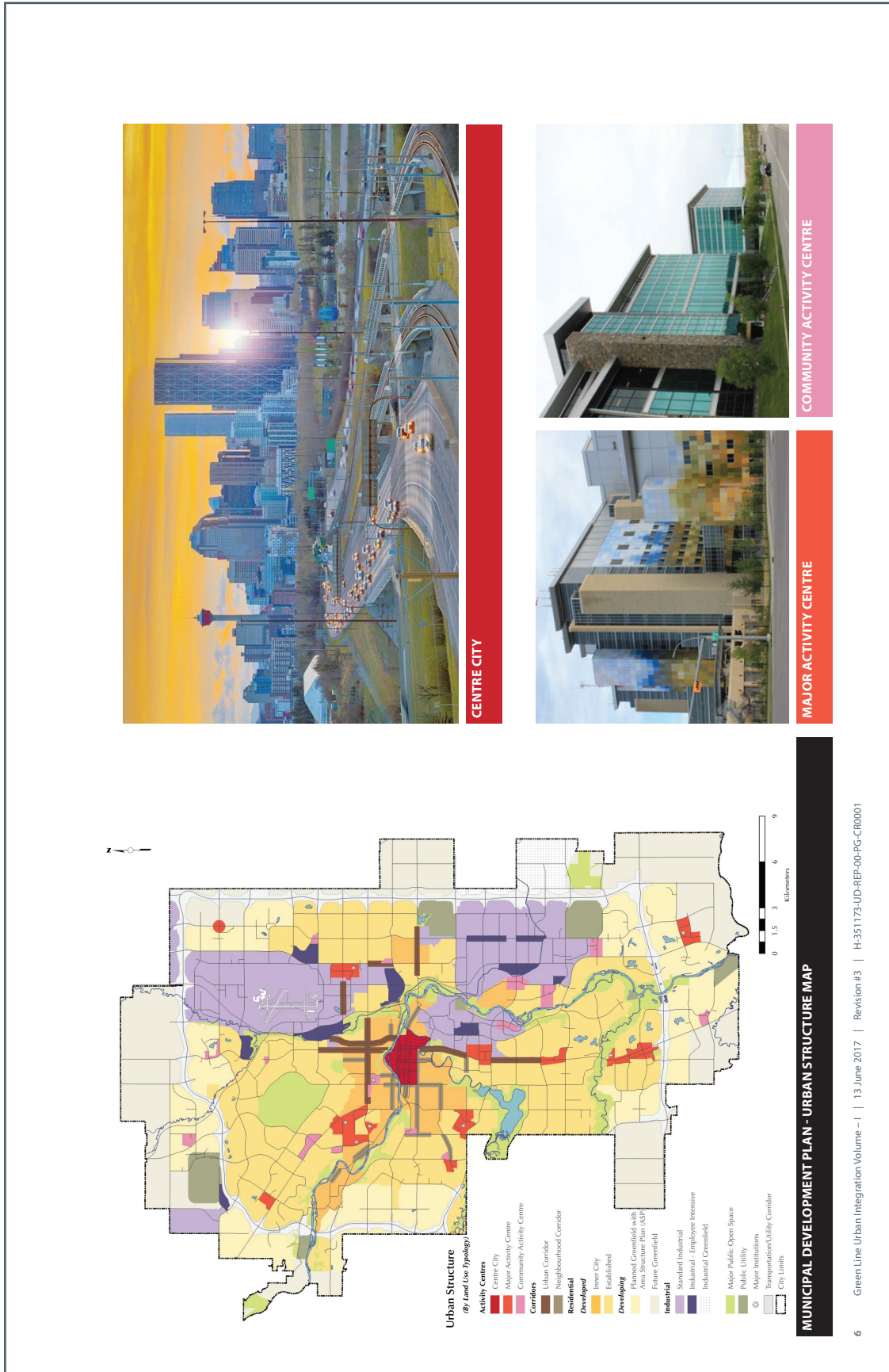


Create a positive customer experience that ensures Green Line is safe, welcoming, convenient and easy to use.



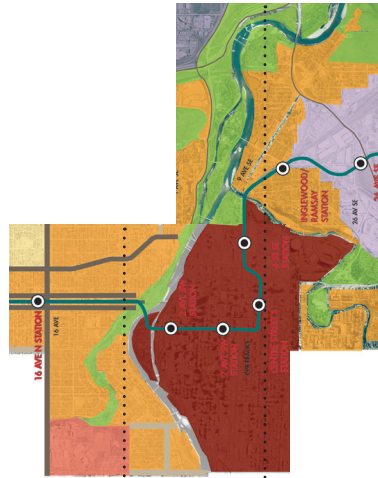
Make the Green Line an attractive transit service that will become the preferred mobility choice for Calgarians living and working along the line.

Green Line Urban Integration (GLUI) Volume 1



Green Line Urban Integration (GLUI) Volume 1





CENTRE CITY

The Centre City character area is located south of the Bow River and west of the Elbow River containing the communities of Eau Claire, downtown and Belhline. Four stations are located here including 2 Avenue SW, 7 Avenue SW, Centre Street S and 4 Street SE. Centre City is a high density, mixed use area comprised of high-rise commercial and residential buildings with streetwall frontages and major redevelopment planned around the 2 Avenue SW and 4 Street SE stations. This area is a major pedestrian and entertainment area and connects with the existing Blue and Red LRT Lines.



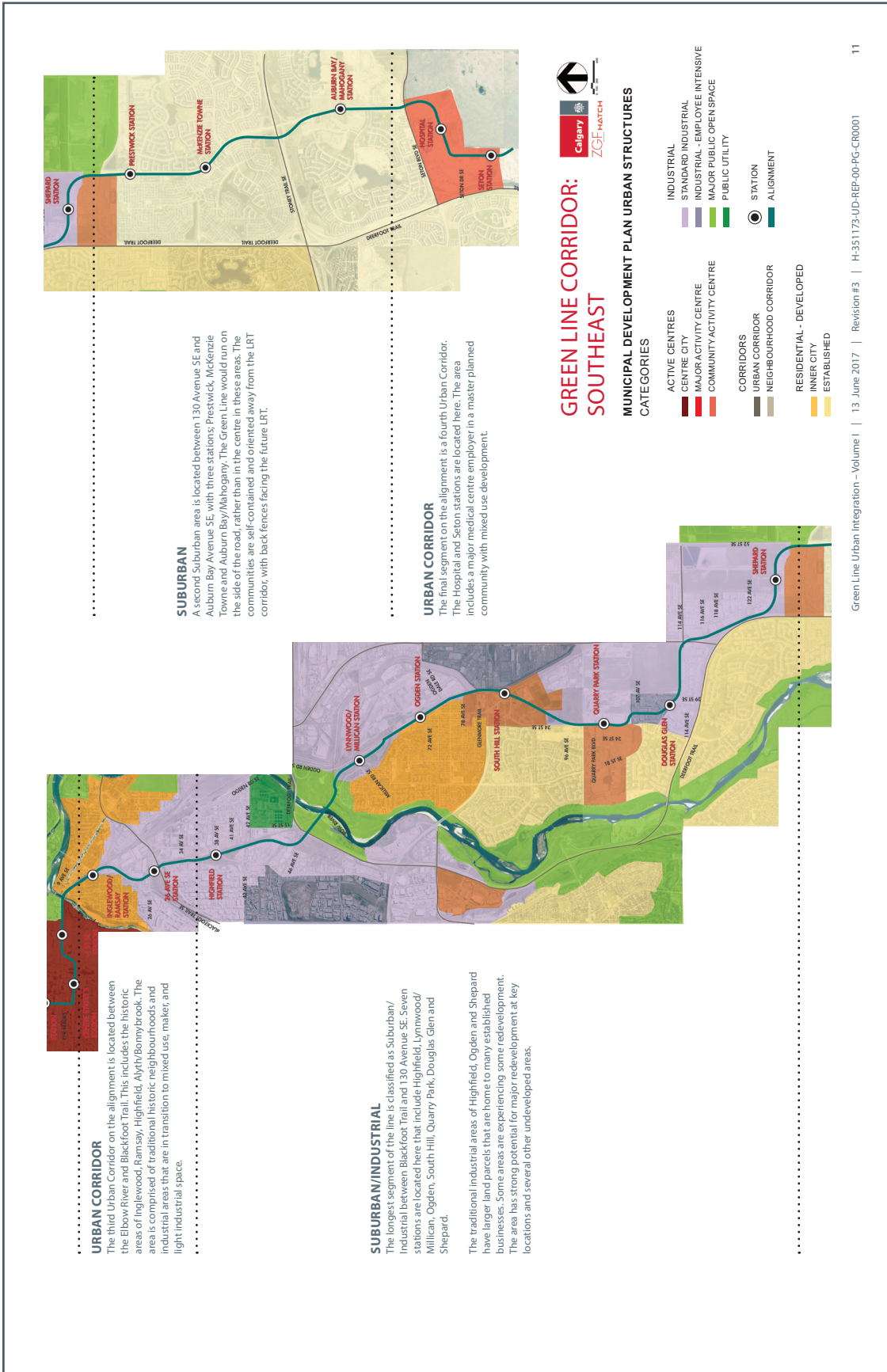
**GREEN LINE CORRIDOR:
CENTRE CITY**

MUNICIPAL DEVELOPMENT PLAN URBAN STRUCTURES

CATEGORIES

- | | |
|---------------------------|---------------------------------|
| ACTIVE CENTRES | INDUSTRIAL |
| CENTRE CITY | STANDARD INDUSTRIAL |
| MAJOR ACTIVITY CENTRE | INDUSTRIAL - EMPLOYEE INTENSIVE |
| COMMUNITY ACTIVITY CENTRE | MAJOR PUBLIC OPEN SPACE |
| | PUBLIC UTILITY |
| CORRIDORS | STATION |
| URBAN CORRIDOR | ALIGNMENT |
| NEIGHBOURHOOD CORRIDOR | |
| RESIDENTIAL - DEVELOPED | |
| INNER CITY | |
| ESTABLISHED | |

Green Line Urban Integration (GLUI) Volume 1



URBAN CORRIDOR

The third Urban Corridor on the alignment is located between the Elbow River and Blackfoot Trail. This includes the historic area of Inglewood, Ramsay, Highfield, Alyth/Bonnybrook. The area is comprised of traditional historic neighbourhoods and industrial areas that are in transition to mixed use, maker, and light industrial space.

SUBURBAN/INDUSTRIAL

The longest segment of the line is classified as Suburban/Industrial between Blackfoot Trail and 130 Avenue SE. Seven stations are located here that include Highfield, Lynnwood/Millican, Ogden, South Hill, Quarry Park, Douglas Glen and Shepard. The traditional industrial areas of Highfield, Ogden and Shepard have larger land parcels that are home to many established businesses. Some areas are experiencing some redevelopment. The area has strong potential for major redevelopment at key locations and several other undeveloped areas.

SUBURBAN

A second Suburban area is located between 130 Avenue SE and Auburn Bay Avenue SE, with three stations: Prestwick, McKenzie Towne and Auburn Bay/Mahogany. The Green Line would run on the side of the road, rather than in the centre in these areas. The communities are self-contained and oriented away from the LRT corridor, with back fences facing the future LRT.

URBAN CORRIDOR

The final segment on the alignment is a fourth Urban Corridor. The Hospital and Seton stations are located here. The area includes a major medical centre employer in a master planned community with mixed use development.

GREEN LINE CORRIDOR: SOUTHEAST

MUNICIPAL DEVELOPMENT PLAN URBAN STRUCTURES CATEGORIES

- ACTIVE CENTRES**
 - Centre City
 - Major Activity Centre
 - Community Activity Centre
- CORRIDORS**
 - Urban Corridor
 - Neighbourhood Corridor
- RESIDENTIAL - DEVELOPED**
 - Inner City
 - Established
- INDUSTRIAL**
 - Standard Industrial
 - Industrial - Employee Intensive
 - Major Public Open Space
 - Public Utility
- STATION**
- ALIGNMENT**

DEFINING TYPOLOGIES

As a first consideration, the corridor alignment was mapped with the current, **MUNICIPAL DEVELOPMENT PLAN (MDP)**. The MDP helps define the urban structure land uses and community context when determining adjacent influences to corridor design. The Calgary Transportation Plan (CTP) street typologies were also noted.

TRANSIT ORIENTED DEVELOPMENT (TOD) can occur naturally without the certainty of transit can be spurred as a result of transit being provided, and can also occur because approved plans are in place, providing the certainty of transit in the future. Also important is the understanding of the varying community contexts and what potential exists to successfully integrate the infrastructure into the **PUBLIC REALM**.

Some design features are mandated by safety codes while others can be deployed flexibly to optimize integration. Due to engineering and corridor constraints, **GRADE SEPARATED** segments were assumed as a pre-condition to typology mapping. It is important to note no single LRT infrastructure element will be the determinant of adjacent development and successful or unsuccessful urban integration. Other influencing factors to be considered include identifying **INTERACTIONS WITH OTHER MODES** in the area, such as road crossings, and freight rail lines.

In selecting a given typology we must also understand the impact on the operations of the LRT system; **RIDE TIME AND RELIABILITY**. Optimal integration balances urban design fit, operational reliability and LRT as a preferred choice of travel.

Finally we must be mindful of the **CAPITAL AND OPERATING BUDGET** constraints in order to strike a balance between appropriate enhancements within the context of the area. **CITY SHAPING** initiatives must be also be considered when integrating the LRT infrastructure so as to complement these significant investments.

What is known however is that integration is the collaboration of all aspects coming together with a common vision.




MDP LAND USE



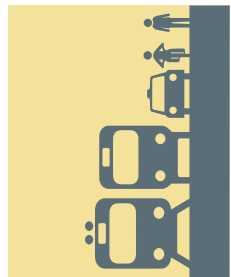
TRANSIT ORIENTED DEVELOPMENT (TOD) POTENTIAL




PUBLIC REALM OPPORTUNITY




GRADE SEPARATION



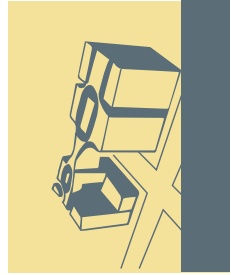
INTERACTION WITH OTHER MODES



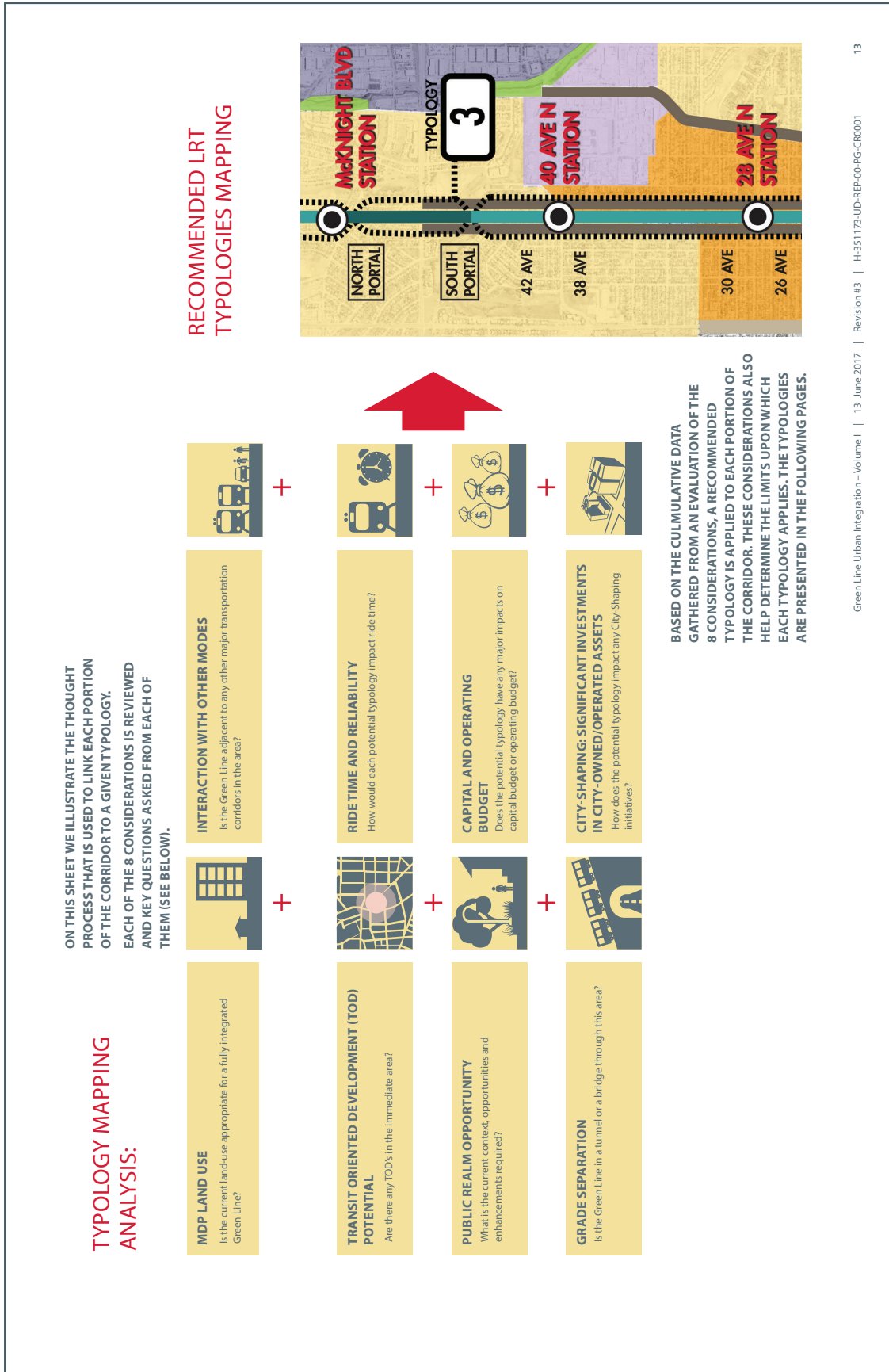
RIDE TIME AND RELIABILITY



CAPITAL AND OPERATING BUDGET



CITY-SHAPING: SIGNIFICANT INVESTMENTS IN CITY-OWNED/ OPERATED ASSETS



TYOLOGY 1

OBJECTIVE

- To minimize interactions between the LRT and surrounding environment while still designing an aesthetically pleasing corridor

CONTEXT

- LRT in its own right-of-way
- At the side or median of major roads, adjacent to highways, freight rail/industrial, park & open space
- Can be located in suburban neighborhoods

CROSSINGS/ACCESS

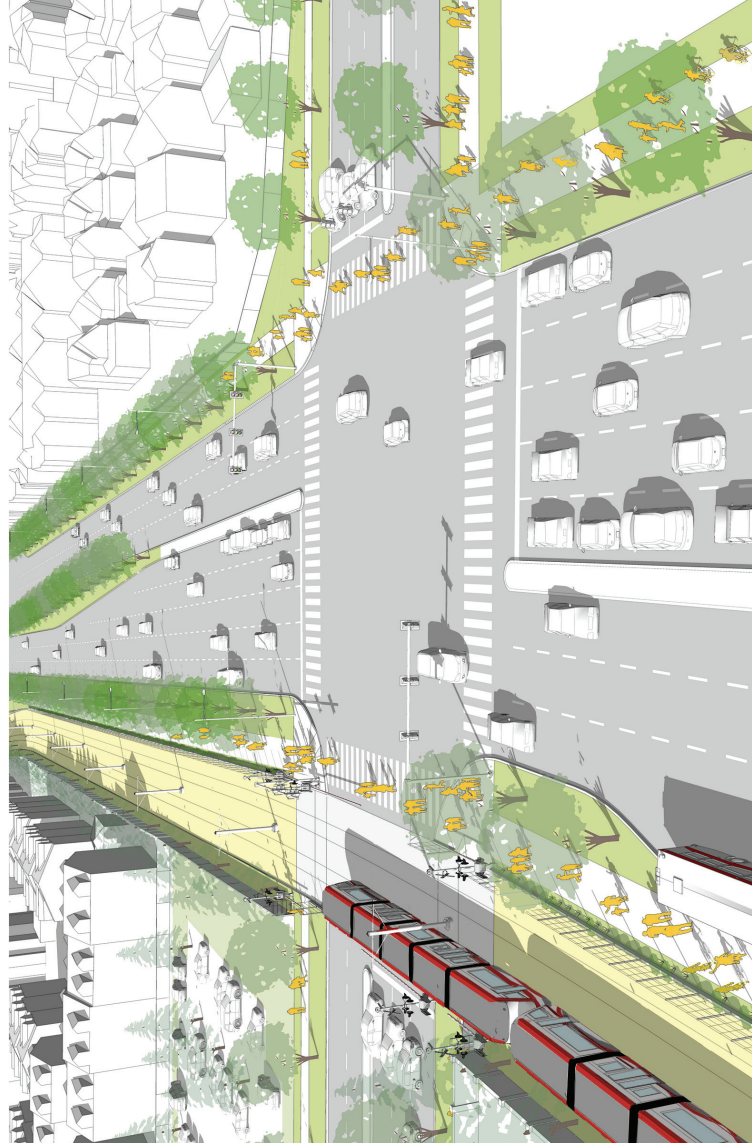
- Typically surface crossings for cars, pedestrians and cyclists controlled by gates.
- Some grade separations may be required
- LRT right-of-way typically fenced, although in certain instances, other means of physical separation may be used

URBAN INTEGRATION

- Transit plazas are included and can be enhanced
- community civic space
- Enhanced sidewalk public realm to encourage walking, civic life and attract TOD (where adjacent streets are present and appropriate for pedestrian mode)
- Surface treatment within the right-of-way, fencing style and height, landscaping determined by context sensitivity

EXAMPLE SEGMENT

- 52 Street, SE



Enhanced design treatments in an exclusive LRT right-of-way with an adjacent arterial

Green Line Urban Integration (GLUI) Volume 1



LRT in an exclusive right-of-way in a mixed land use area



LRT crossing with enhanced public realm in an industrial area



Station public realm enhancements



Median landscape and fencing enhancements for exclusive right-of-way LRT



Enhanced landscaping, fencing and lighting in an exclusive right-of-way with an adjacent arterial



Multiuse path, lighting and landscaping with a separated right-of-way LRT



Enhanced LRT design treatment in an exclusive right-of-way within an historic community centre



Transit oriented development and bus terminus at a Typology 1 station



Enhanced landscaping and fencing in a boulevard setting

TYPOLGY 2

OBJECTIVE

- To embrace design features that subtly separate the LRT and surrounding environment, while still providing an integrated look and feel

CONTEXT

- LRT operates on an exclusive trackway adjacent to shared environment; aesthetics are critical as neighborhood faces the corridor
- In median or side of an urban street

CROSSINGS/ACCESS


- Signalized vehicle, pedestrian and cyclist crossings at intersections; controlled pedestrian-only crossings between intersections
- Crossings may have crossing protection
- Increased pedestrian crossings at controlled intersections reflective of the existing community grid spacing and road network

URBAN INTEGRATION

- Transit plazas are included and can be enhanced
- community civic space
- Enhanced sidewalk public realm to encourage walking, civic life and attract TOD
- Track type, track protection, landscaping determined by context sensitivity

EXAMPLE SEGMENTS

- Centre Street/20 Ave N to McKnight Boulevard – MDP Urban Corridor
- Centre Street/64 Ave N to Beddington Boulevard – MDP Residential – Developed/Established



Surface LRT fully integrated into a mixed modal, urban street at a station with major TOD and enhanced public realm

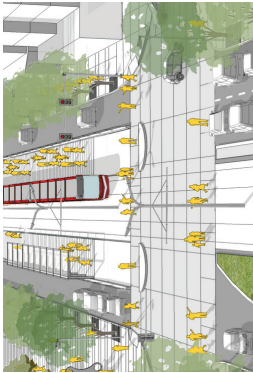
Green Line Urban Integration (GLUI) Volume 1



Low-floor platform, high transparency, station and enhanced public realm in a street-running LRT



TOD and enhanced public realm in a street-running LRT



Enhanced intersection and sidewalk public realm in a street-running LRT



Station platforms in a low-floor system



Low-floor platform in a boulevard with enhanced public realm and TOD



Stations and TOD in urban, street-running LRT



Low-floor platforms in street-running LRT



LRT in a shared right-of-way with enhanced public realm

T TYPOLOGY 3

OBJECTIVE

- To enhance visibility and integration of station entrances to the underground transit network

CONTEXT

- Station entrance in transit plaza
- In-street or off-street alignment; Downtown Calgary, urban and suburban neighborhoods

CROSSINGS/ACCESS

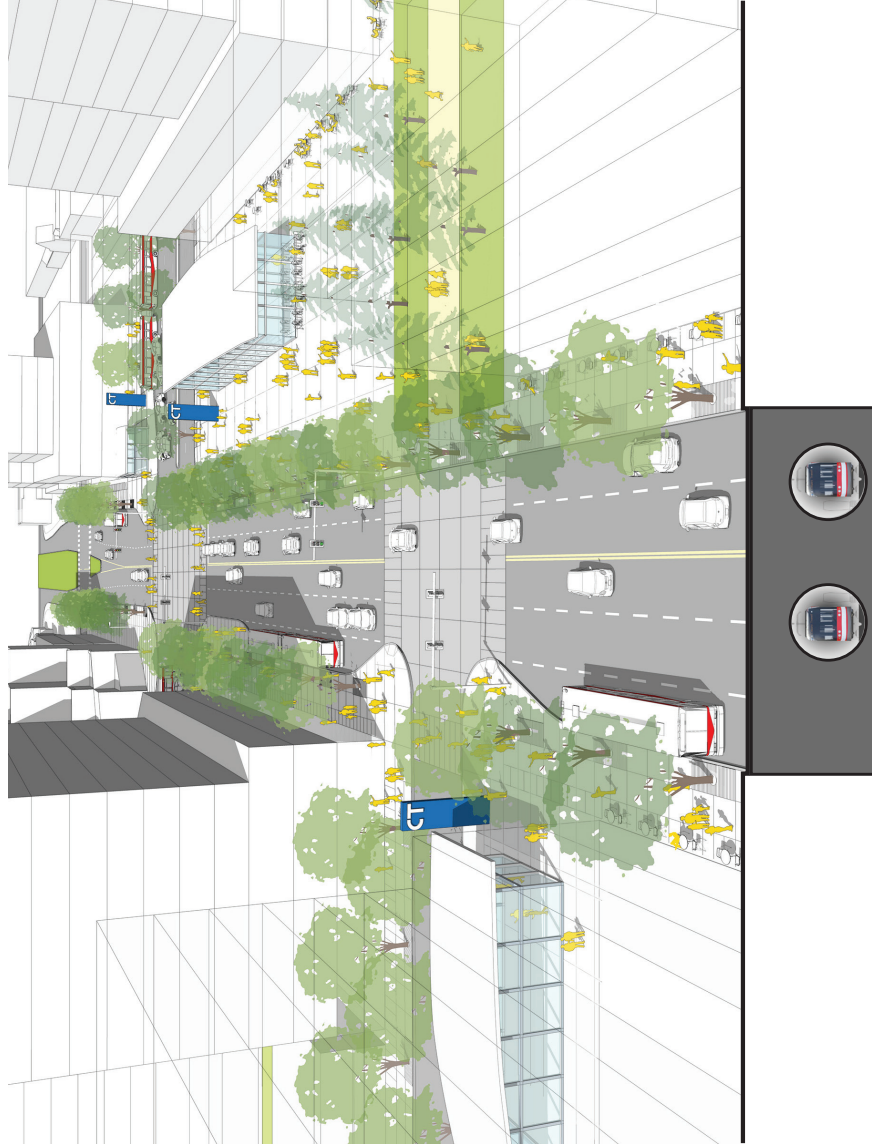
- Good street-level pedestrian, bicycle, bus access and wayfinding to station headhouses is critical

URBAN INTEGRATION

- High quality headhouse architecture to support wayfinding and visibility
- Headhouse locations at natural crossroads, in a transit plaza
- Public realm landscape/streetscape of transit plaza and surface streets over tunnel alignment to enhance or fit within setting

EXAMPLE SEGMENT

- Centre St N/16 Ave Station



A major inner city station with multiple headhouses and upgraded public realm in community plazas and streetscapes

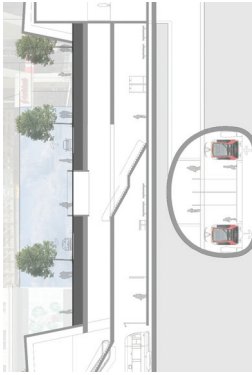
Green Line Urban Integration (GLUI) Volume 1



Natural daylight enhances the perception of safety



Inviting architecture, landscape and public realm at a station headhouse



Concourse and platform at a major transfer station



Enhanced public pedestrian realm at the street surface over a tunnel alignment



Visibility from the station headhouse to the surrounding city neighbourhood



Vertical circulation between concourse and platform levels



Station headhouse incorporated into commercial/retail development; at-grade public realm enhancements at station block.

T TYPOLOGY 4

OBJECTIVE

- To enhance integration and public realm under and around the elevated structure by designing an aesthetically pleasing corridor

CONTEXT

- LRT on guideway structure where grade separation is necessary

CROSSINGS/ACCESS

- Headhouse elevators/escalators/stairs from transit plaza to concourse and platforms
- Vehicle, pedestrian and bicyclist access at street level remains

URBAN INTEGRATION

- Transit plazas are included and can be enhanced
- Aesthetics of guideway structures are critical
- Integrate at-grade space with existing and new development


EXAMPLE SEGMENT

- Along 11 Street SE between Inglewood/ Ramsay and 26 Ave SE stations



Potential for enhanced public realm at surface street level below an LRT elevated guideway

Green Line Urban Integration (GLUI) Volume 1




An elevated headhouse in a commercial public realm with an adjacent TOD



An elevated station elevator structure in a landscaped public plaza



Enhanced public realm in a transit plaza at night



An elevated station headhouse, elevator, stair structure in a landscaped campus setting



An elevated station headhouse in an enhanced public plaza



A filled guideway structure with enhanced architectural treatments and a multiuse path in a neighbourhood setting



A filled guideway structure with public art mural treatments and a multiuse path in a redeveloped area

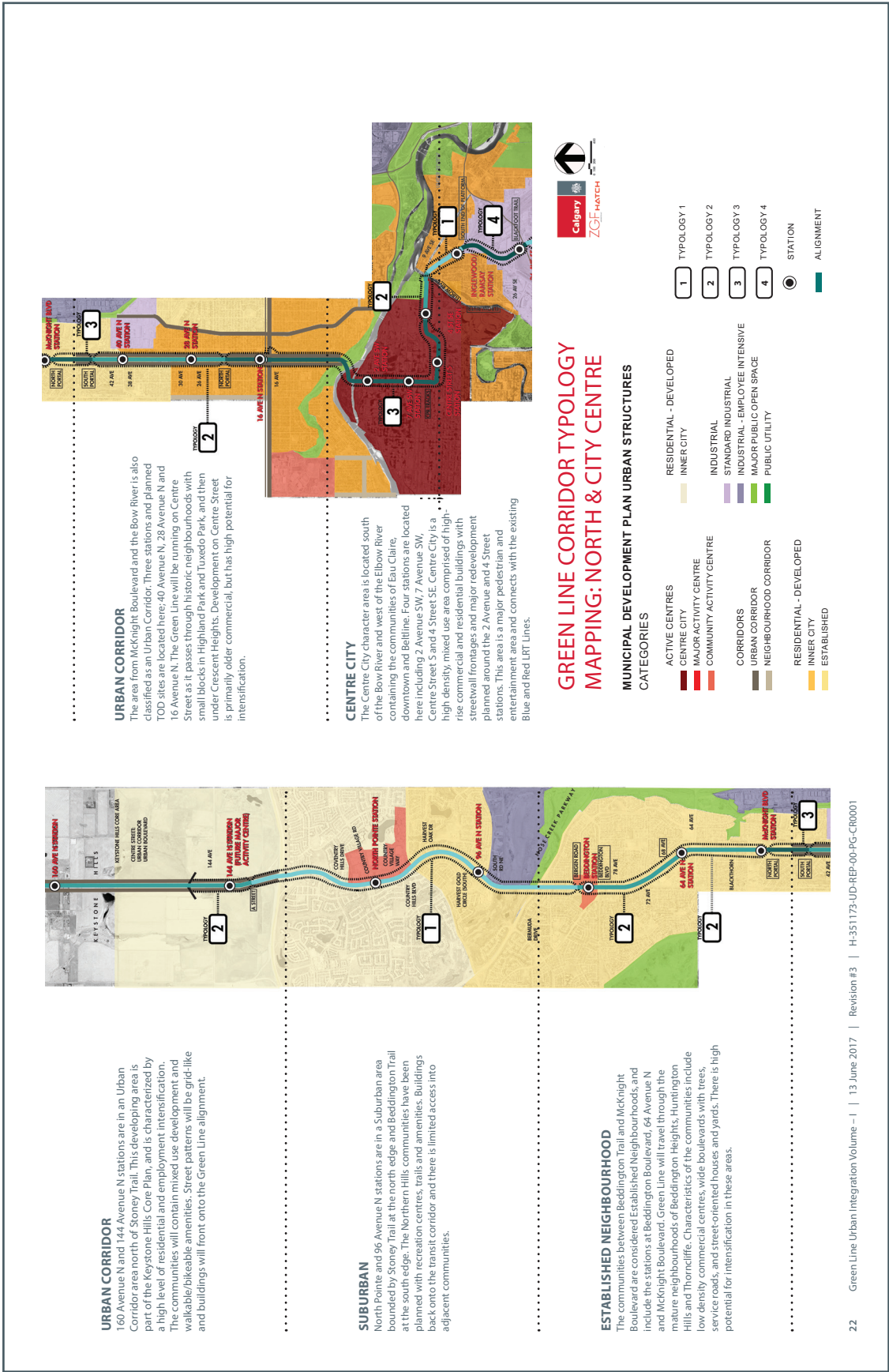


A public, multiuse path sharing the underside of an elevated LRT guideway

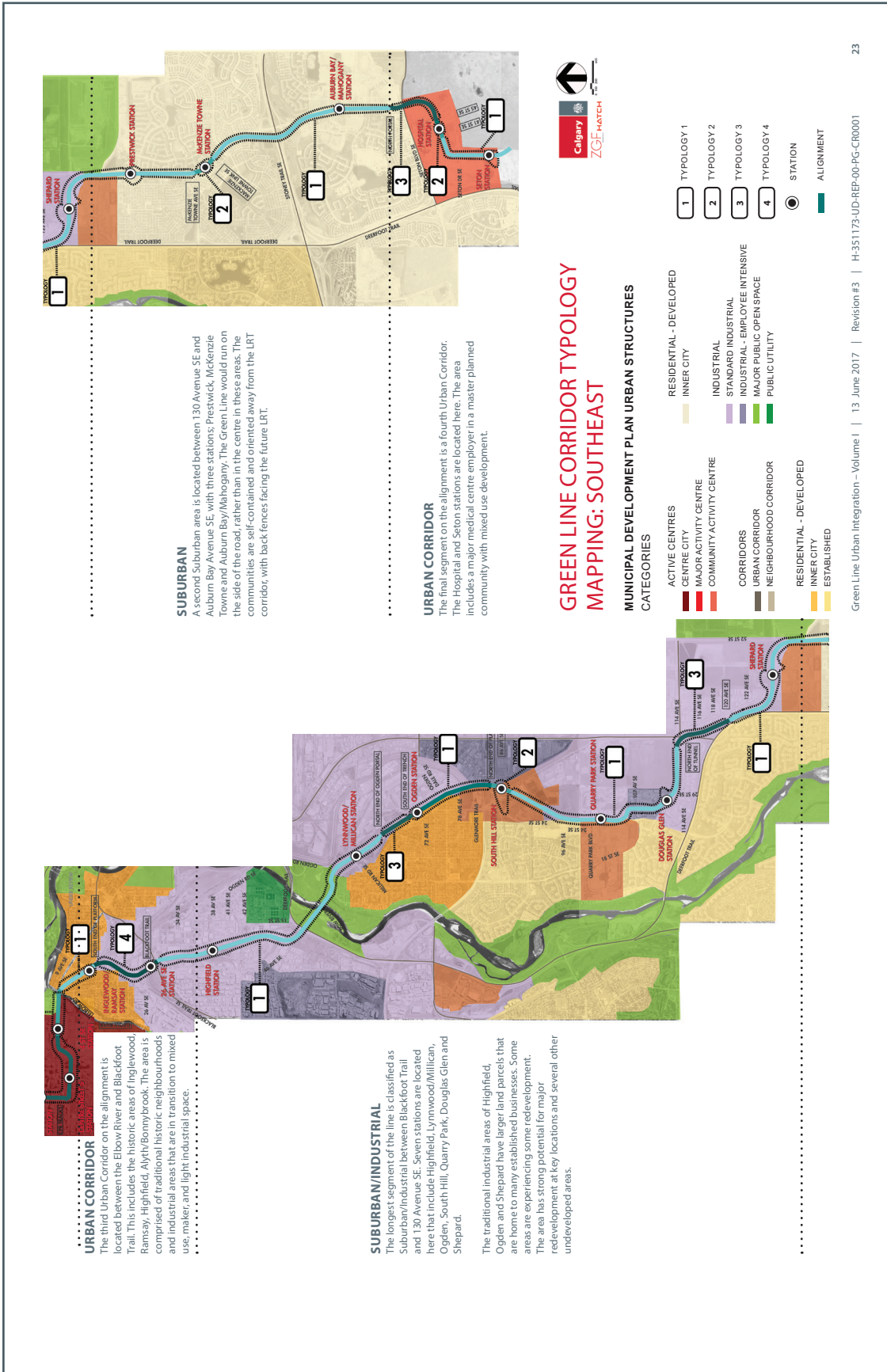


Enhanced pedestrian public realm under a rail guideway

Green Line Urban Integration (GLUI) Volume 1



Green Line Urban Integration (GLUI) Volume 1



NEXT STEPS

GLUI describes an approach for the successful urban integration of future light rail transit corridors, illustrating how different LRT environments will look and feel to Calgarians. It is important to note that the foundational principles informing urban integration are derived from community consultation, and this document aspires to bring to life the vision Calgarians have for their future transportation network: enjoyable to use, sustainable, convenient—the first and best choice. Light rail has the potential to be truly city-shaping, to connect and leverage significant investments in city assets located along the length of the corridor when fully integrated into the urban context.

For GLUI to have the most impact, more detailed exploration is required to further define and explain its components. The intention of urban integration, as a multiple volume document, is that it will have life well beyond the Green Line corridor, remain relevant and be of use and reference to the City as future lines are planned and implemented within the network.

In future refinements of GLUI, principles and guidelines will be developed so as to serve:

- Administration as they assess transit design proposals, development proposals and related mobility projects; and,
- As a tool to assist design teams during the pursuit and procurement phases to ensure the design intent of the contract package is maintained through detailed design and construction.