

## Proposed Amendment to the Bankview Area Redevelopment Plan





1. The Bankview Area Redevelopment Plan attached to and forming part of Bylaw 13P81, as amended, is hereby further amended as follows:
  - (a) Amend Figure 2 entitled “Land Use Policy”, by changing 0.05 hectares  $\pm$  (0.12 acres  $\pm$ ) located at 2140 - 16 Street SW (Plan 261L, Block 22, Lot 23) from “Conservation” to “Medium Low Density” as generally shown in the sketch below:

### Bankview Area Redevelopment Plan

Fig. 2

#### Land Use Policy

##### Legend

-  Conservation
-  Conservation and Infill
-  Medium Low Density
-  Medium Density
-  Park School and Recreation

0 50  
Metres

This map is conceptual only. No measurements of distances or areas should be taken from this map.

