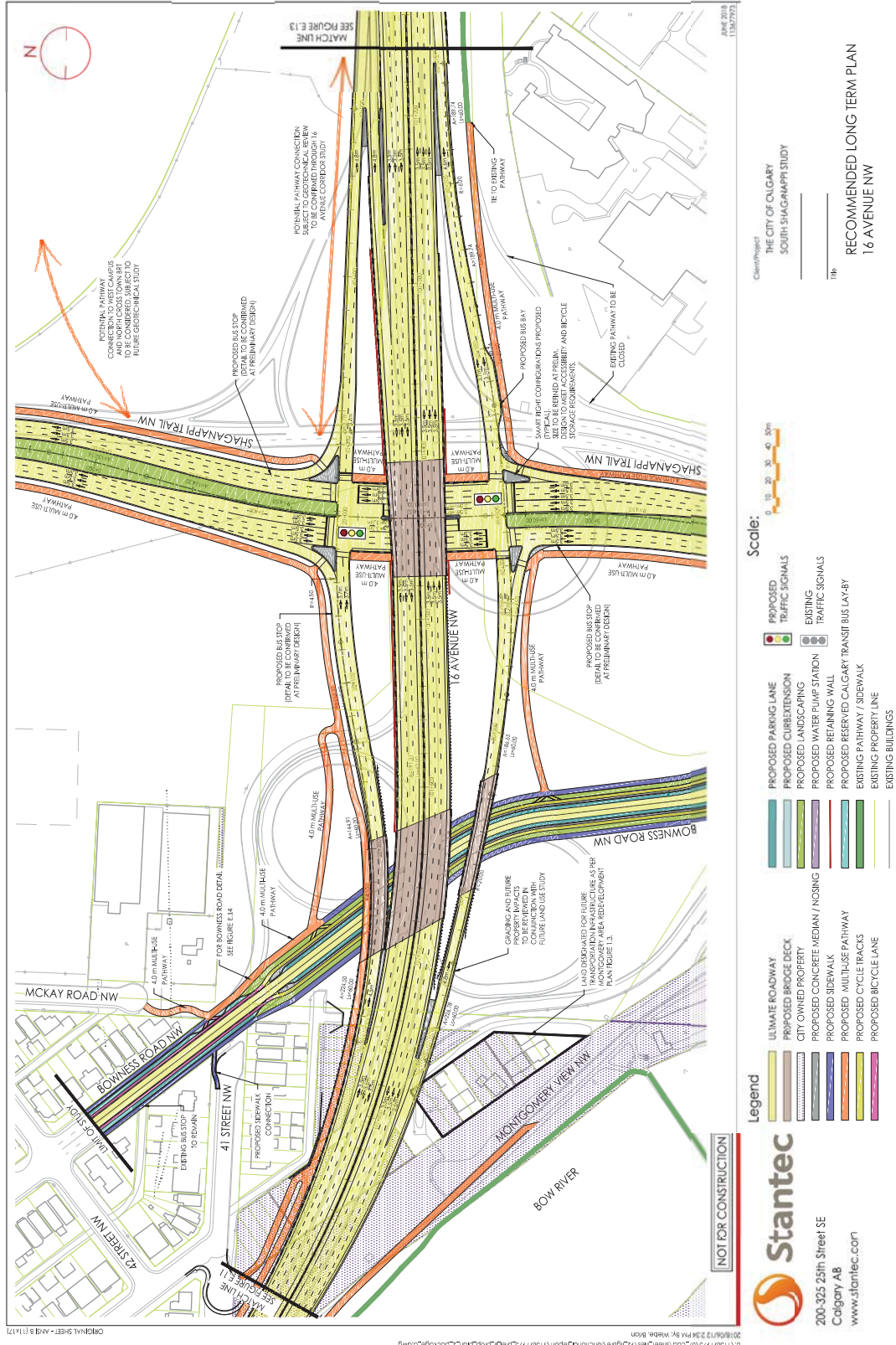
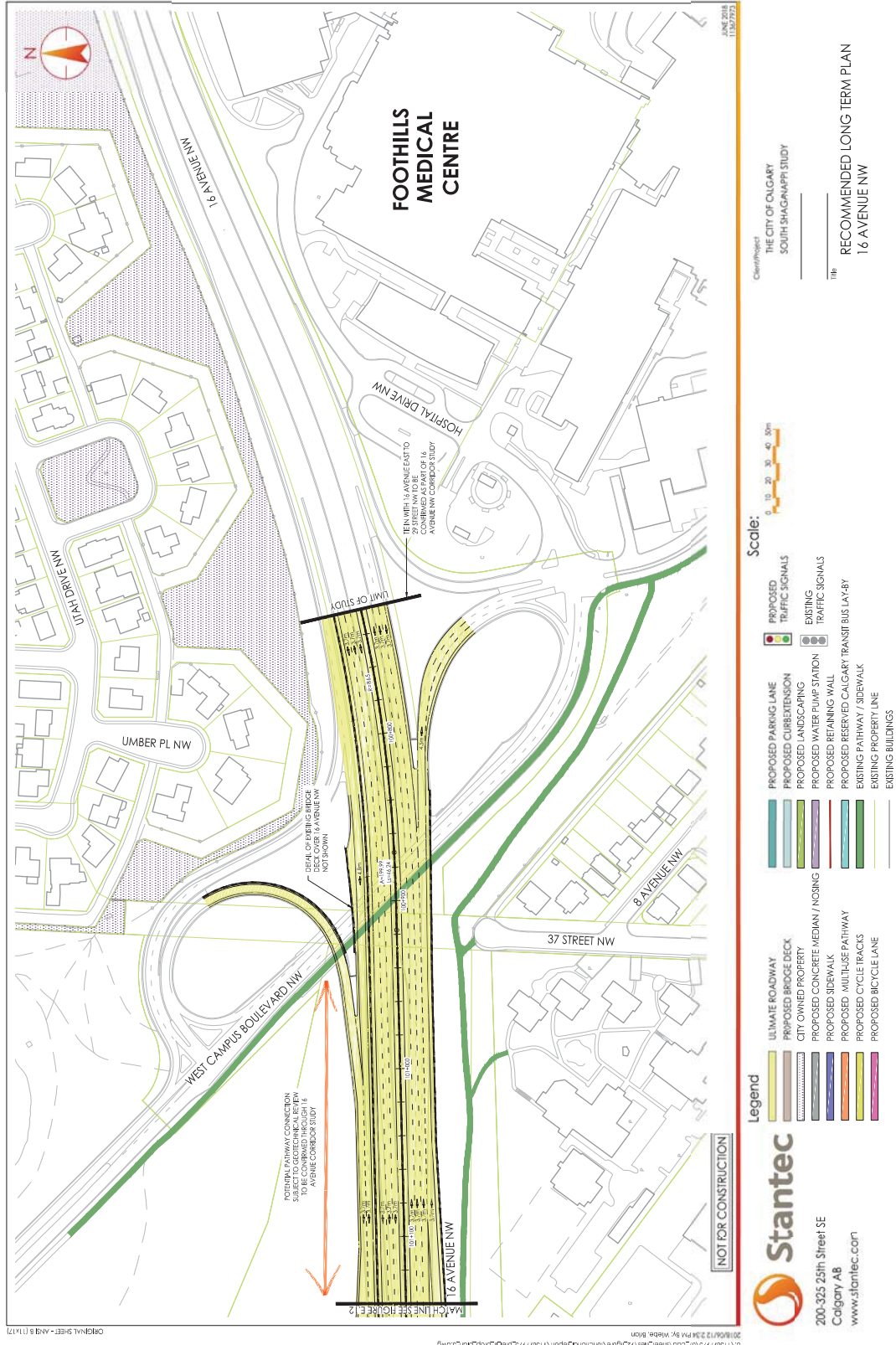


South Shaganappi Study Preferred Long-Term Concept



South Shaganappi Study Preferred Long-Term Concept



Client/Project
 THE CITY OF CALGARY
 SOUTH SHAGANAPPI STUDY

Title
 RECOMMENDED LONG TERM PLAN
 16 AVENUE NW

Scale:
 0 10 20 30 40 50m

Legend

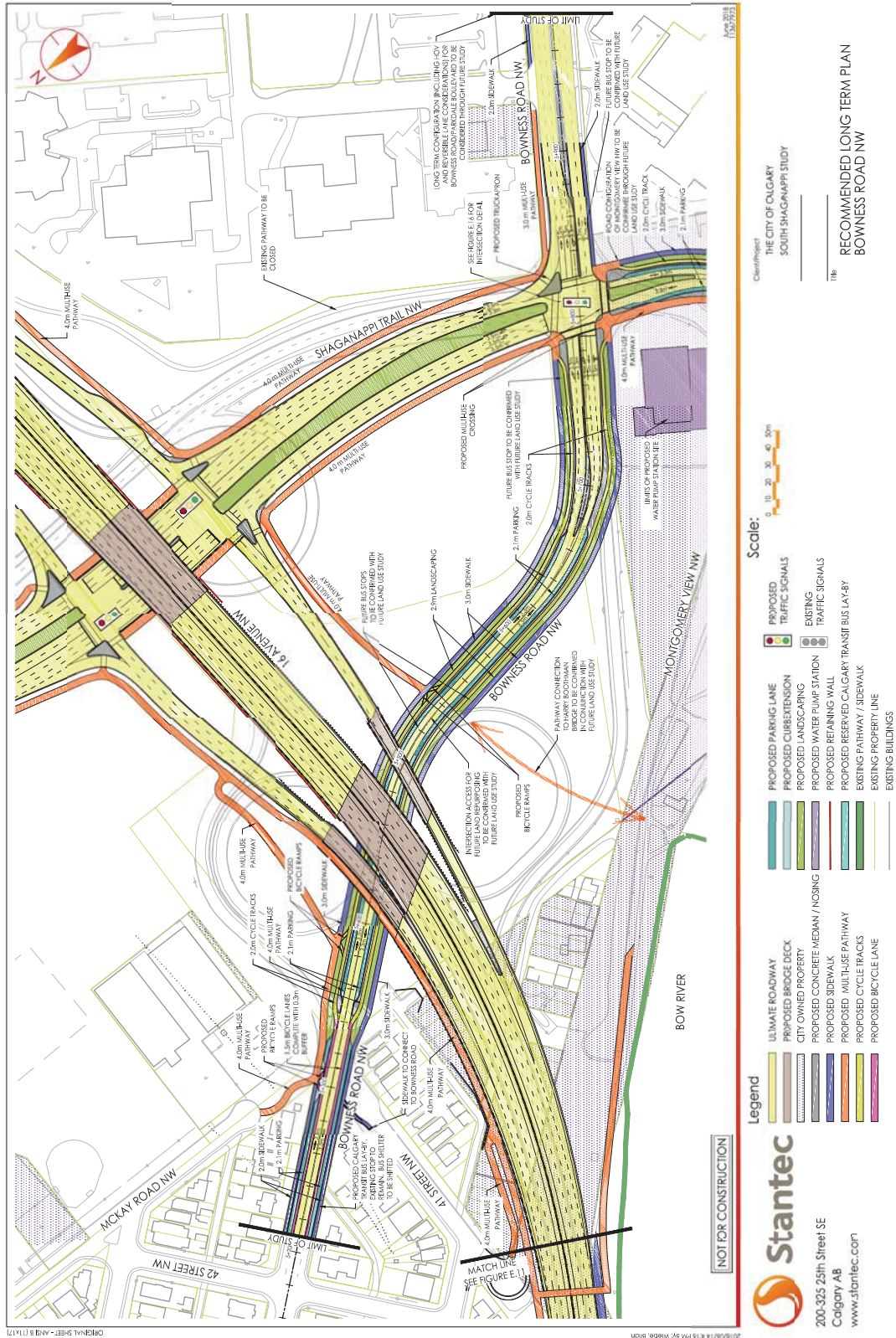
- ULTIMATE ROADWAY
- PROPOSED BRIDGE DECK
- CITY OWNED PROPERTY
- PROPOSED CONCRETE MEDIAN / NOSING
- PROPOSED SIDEWALK
- PROPOSED MULTI-USE PATHWAY
- PROPOSED CYCLE TRACKS
- PROPOSED BICYCLE LANE
- PROPOSED PARKING LANE
- PROPOSED CURB EXTENSION
- PROPOSED LANDSCAPING
- PROPOSED WATER PUMP STATION
- PROPOSED RETAINING WALL
- EXISTING PATHWAY / SIDEWALK
- EXISTING PROPERTY LINE
- EXISTING BUILDINGS

Legend

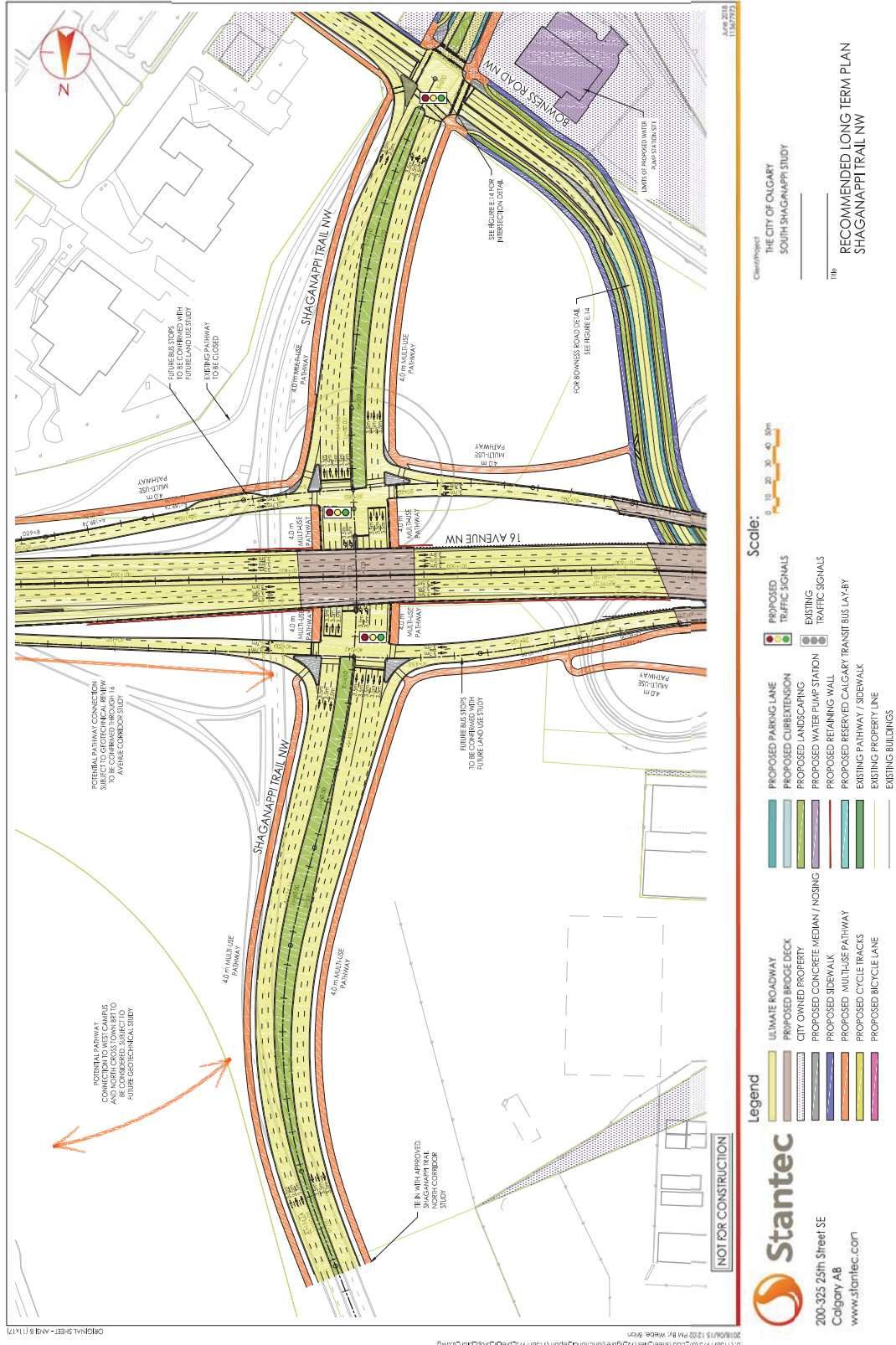
- PROPOSED TRAFFIC SIGNALS
- EXISTING TRAFFIC SIGNALS
- PROPOSED RESERVED CALGARY TRANSIT BUS LAY-BY

Stantec
 200-325 25th Street SE
 Calgary AB
 www.stantec.com

South Shaganappi Study Preferred Long-Term Concept



South Shaganappi Study Preferred Long-Term Concept



South Shaganappi Study Preferred Long-Term Concept

