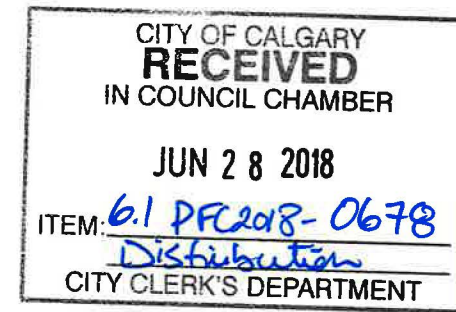


HOTCHKISS



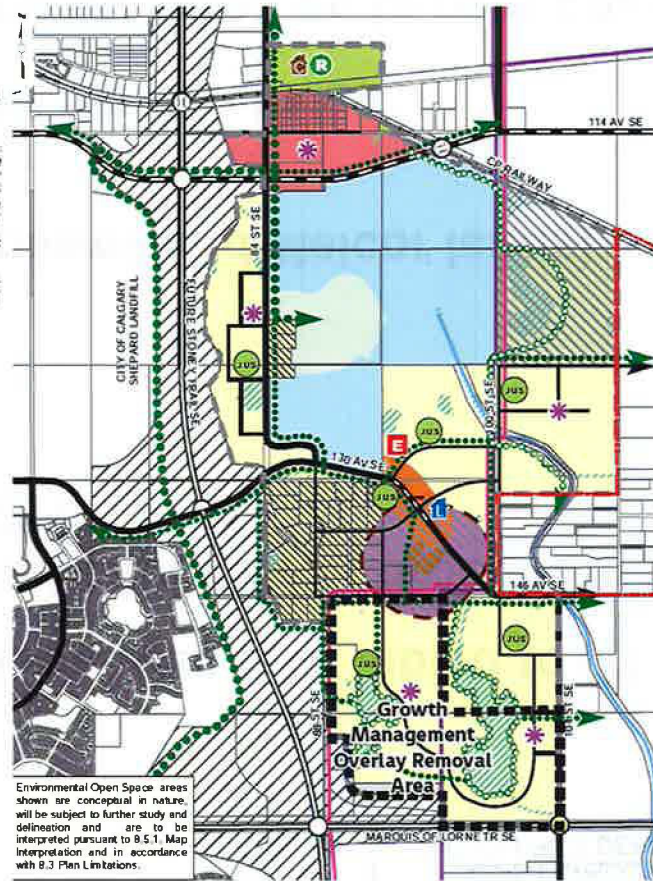
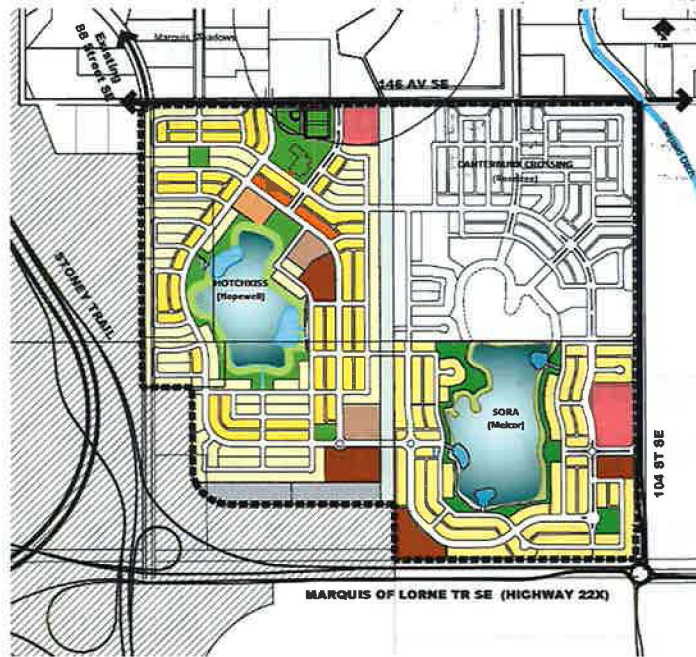
Process

- Jul. 31, 2017: ASP and Land Use (LU) tabled to Q1 2018.
- Jan. 31, 2018: ASP and LU tabled to be brought to PFC June 28, 2018.

Ask

- Recommend Hotchkiss (Hopewell and Melcor lands) as a growth area
- Recommend removal of GMO for Hotchkiss
- Set tabled Hotchkiss ASP and LU items on to next possible public hearing agenda of Council

HOTCHKISS



Environmental Open Space areas shown are conceptual in nature, will be subject to further study and delineation and are to be interpreted pursuant to 8.5.1 Map Interpretation and in accordance with 8.3 Plan Limitations.

- Legend**
- City Limits
 - Plan Area Boundary
 - Transportation/Utility Corridor
 - Neighbourhood Area
 - Residential Redevelopment Area
 - Shepard Residential Area
 - Neighbourhood Corridor
 - Business/Institutional Area
 - Existing Open Space
 - Conservation Open Space
 - Ralph Klein Park
 - Shepard Constructed Wetlands
 - Electric Utility Area
 - Environmental Open Space Study Area
 - Nonoperating Landfill Disposal Area
 - Policy Review Area
 - Former Landfill Site 300 Meter Setback
 - Joint Use Site
 - Neighbourhood Activity Centre
 - Community Centre
 - Recreation Amenity
 - Library
 - Emergency Response Station
 - Shepard Ditch
 - 240kV Powerline
 - 135kV Powerline
 - Skateboard Road (Freeway/Expressway)
 - Arterial Street (Major)
 - Industrial Arterial
 - Neighbourhood Boulevard (Major)
 - Collector Road
 - Full Interchange
 - Partial Interchange
 - Overpass
 - Potential Overpass
 - Calgary Greenway
 - Green Corridor
 - Regional Pathway