










Proposed Amendment to the South Calgary/Altadore Area Redevelopment Plan

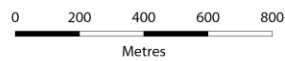
- (a) Delete the existing Map 2 entitled “Land Use Policy” and replace with the revised Map 2 entitled “Land Use Policy”, as follows:

Map 2

Land Use Policy

Legend

-  Study Area Boundary
-  King Edward School Site
-  Residential Conservation
-  Residential Low Density
-  Residential Medium Density
-  Community Mid-Rise
-  Local Commercial
-  General Commercial
-  Open Space



This map is conceptual only. No measurements of distances or areas should be taken from this map.

