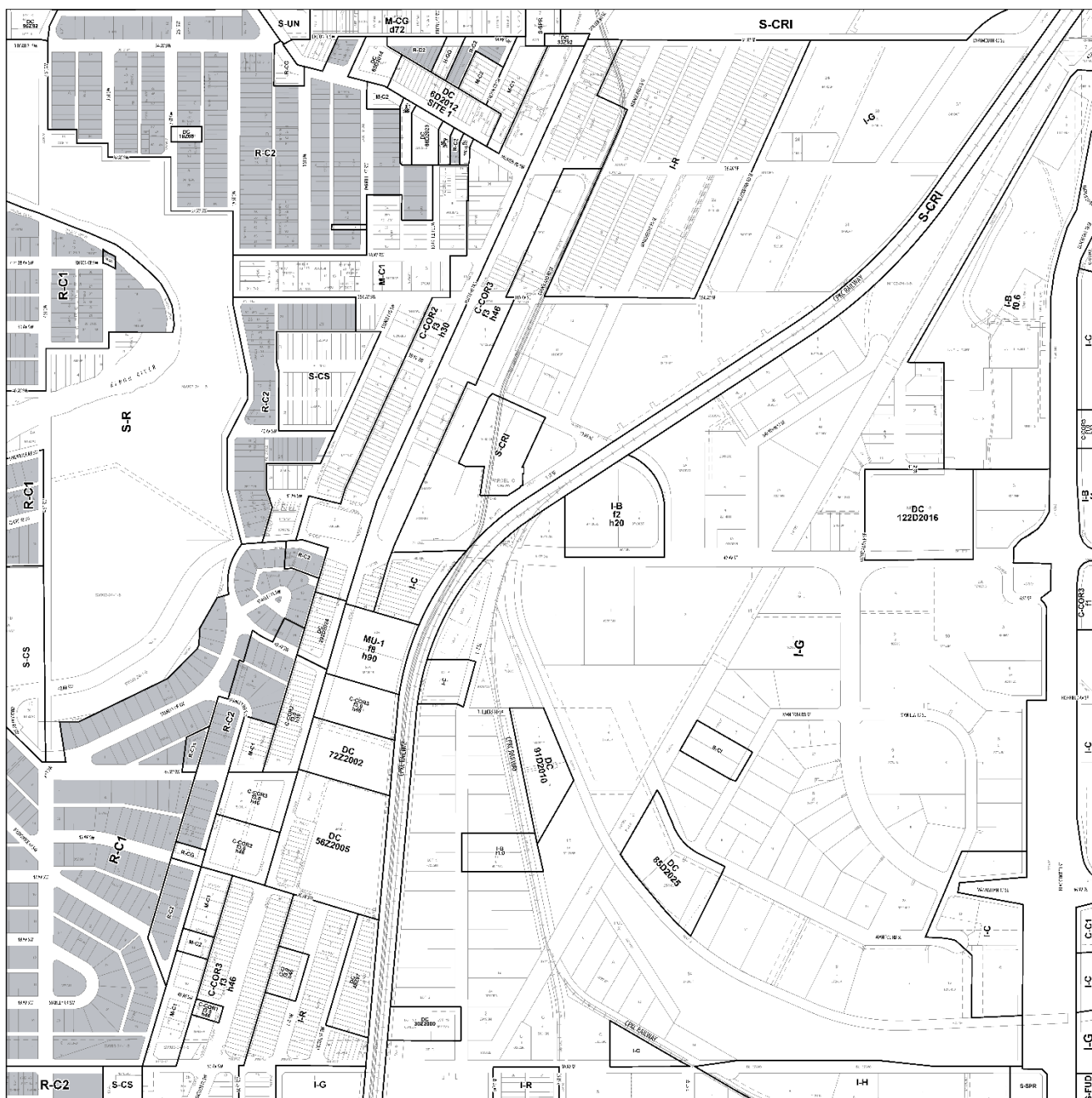


**REVISED SCHEDULE C**

**Section Map 1C**



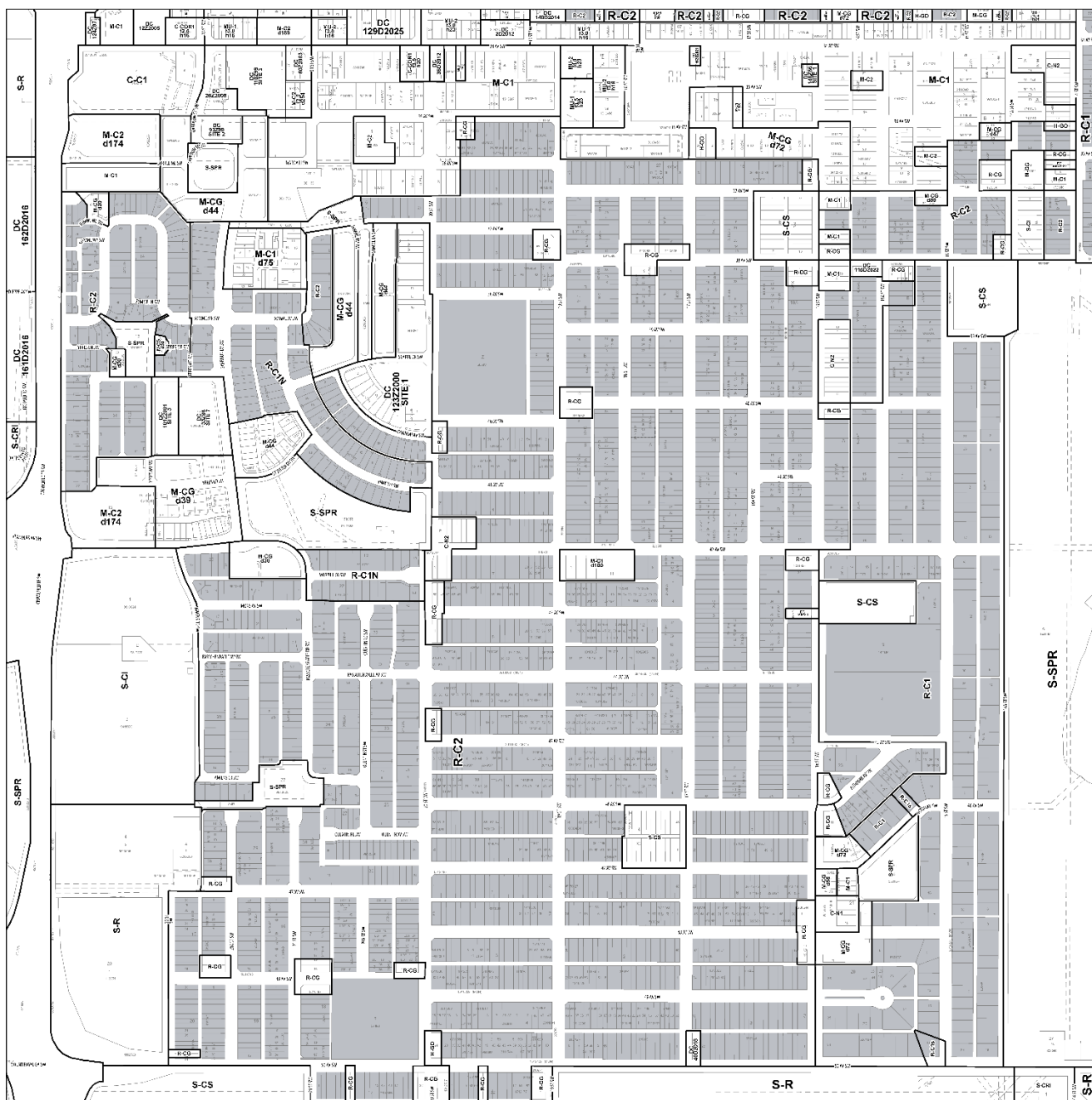
**Section Map 3C**



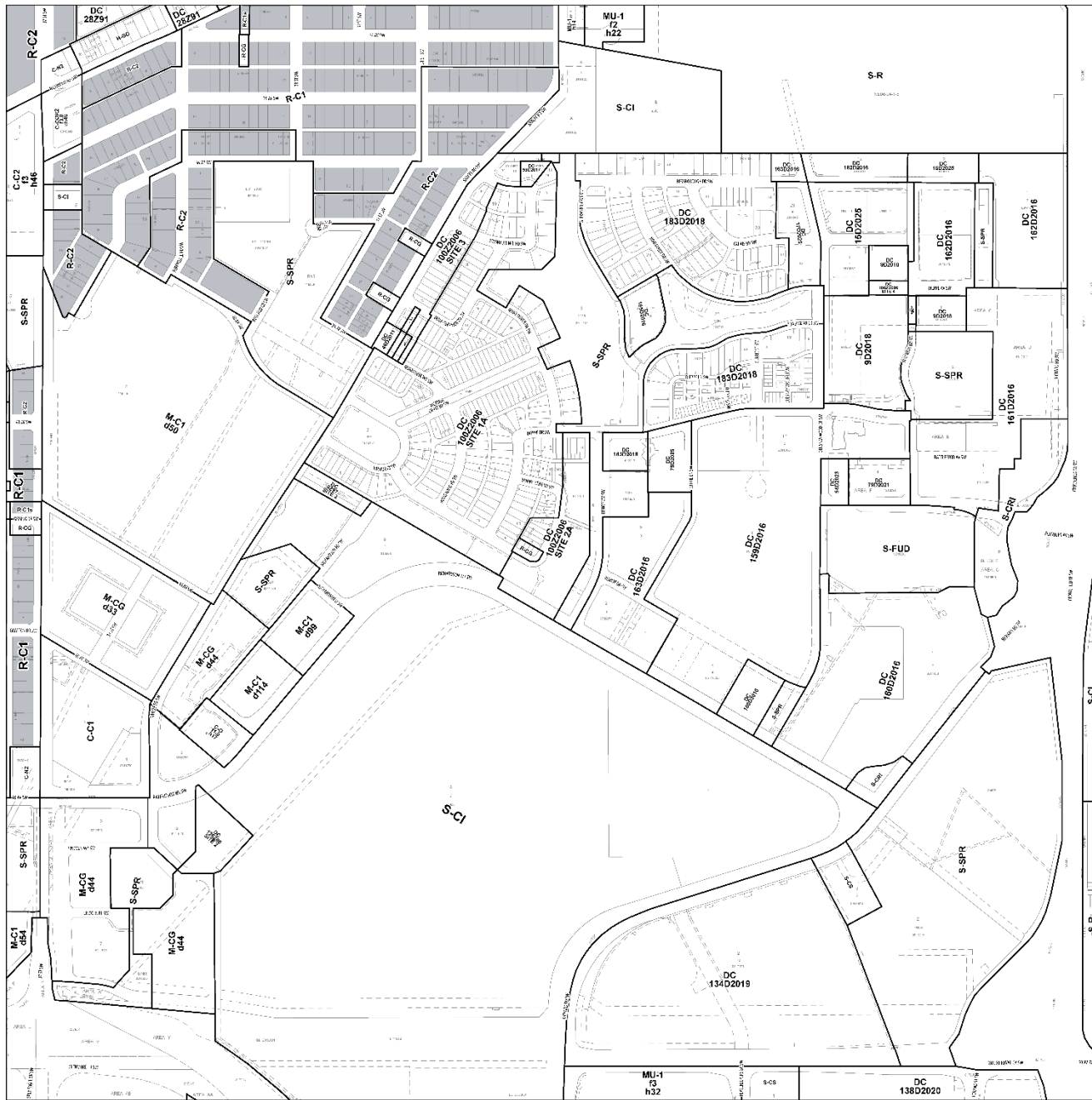
### Section Map 4C



### Section Map 5C



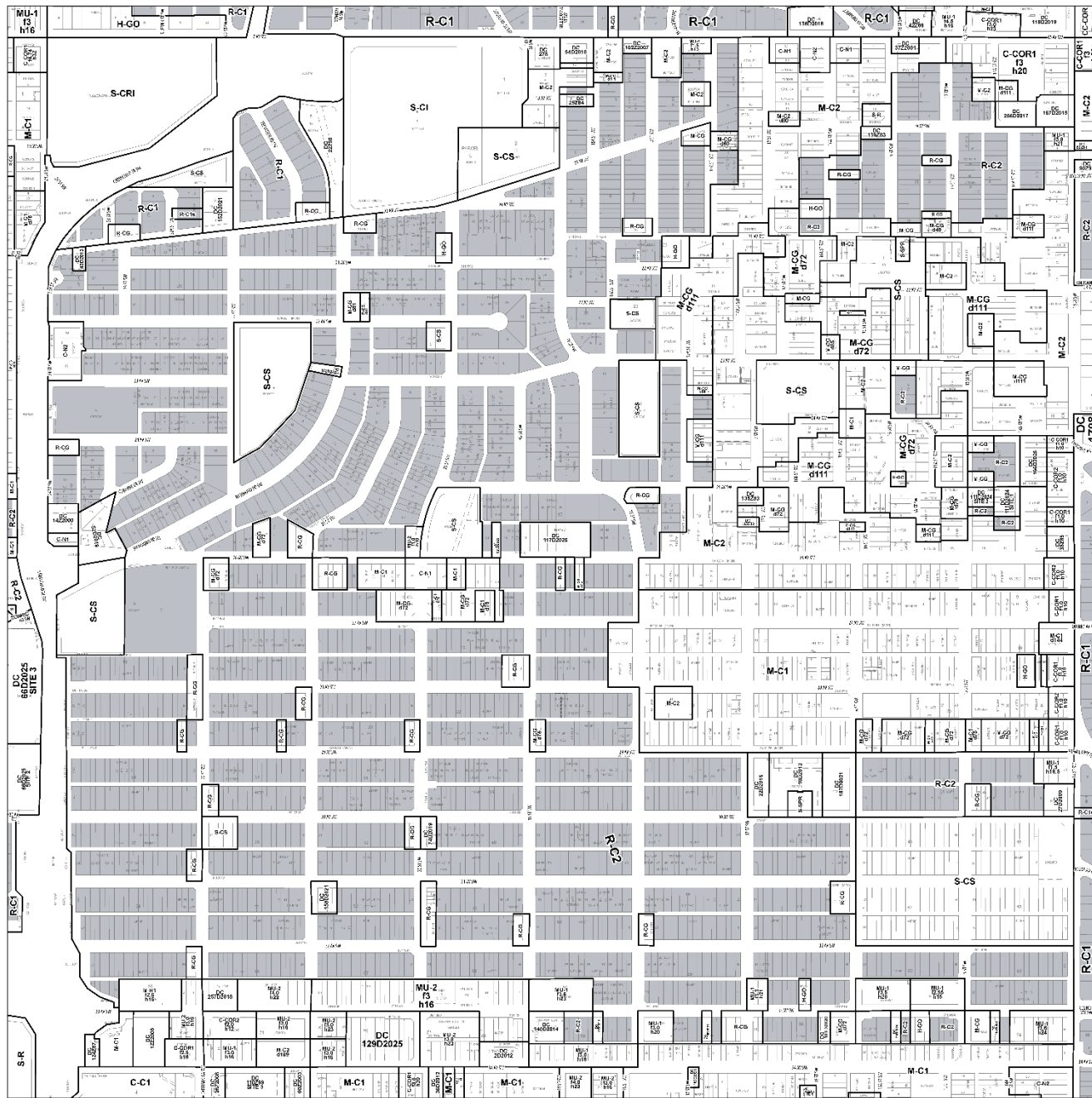
Section Map 6C



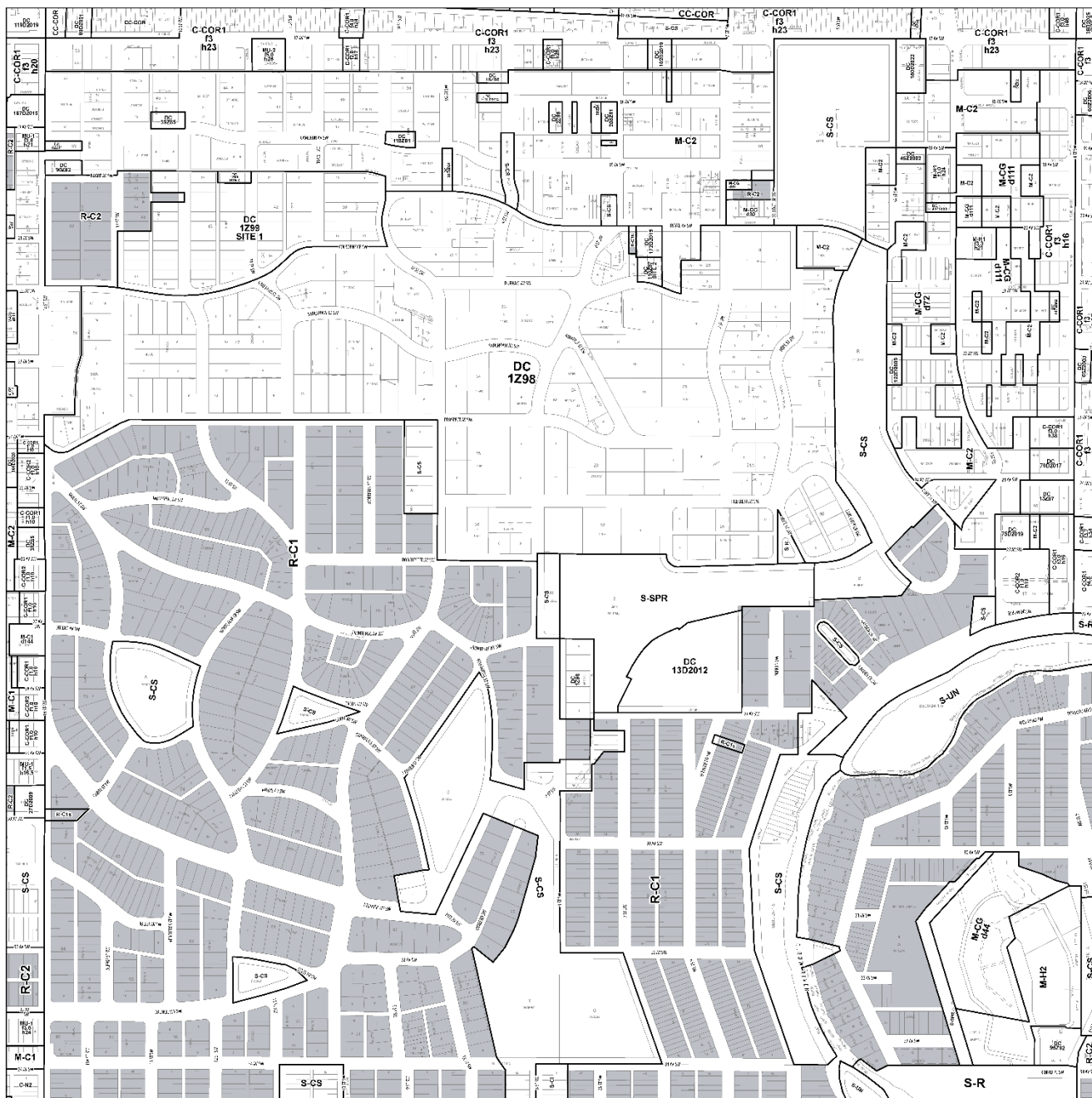
Section Map 7C



Section Map 8C



Section Map 9C



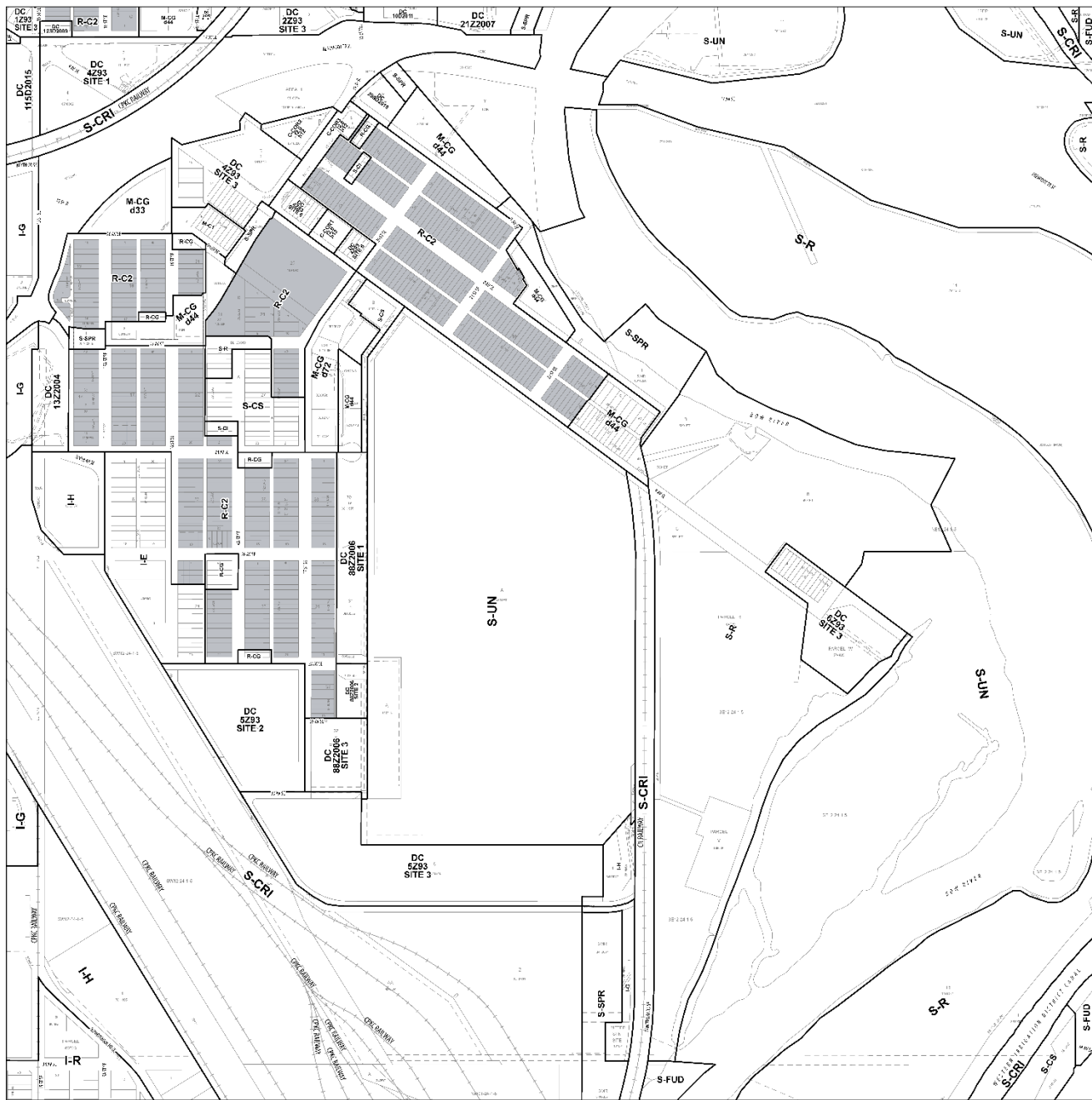
Section Map 10C



Section Map 11C



Section Map 12C



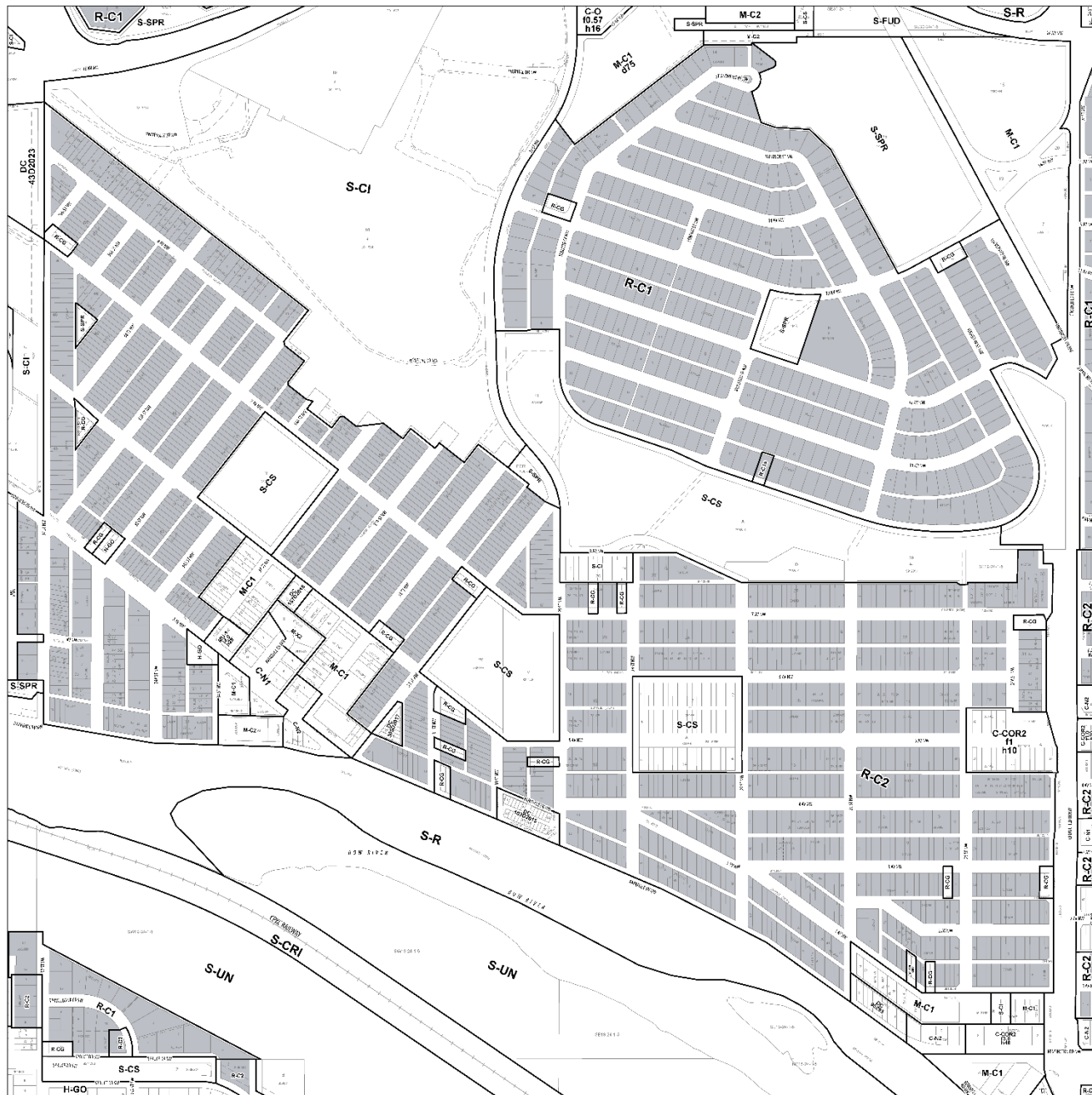
Section Map 13C



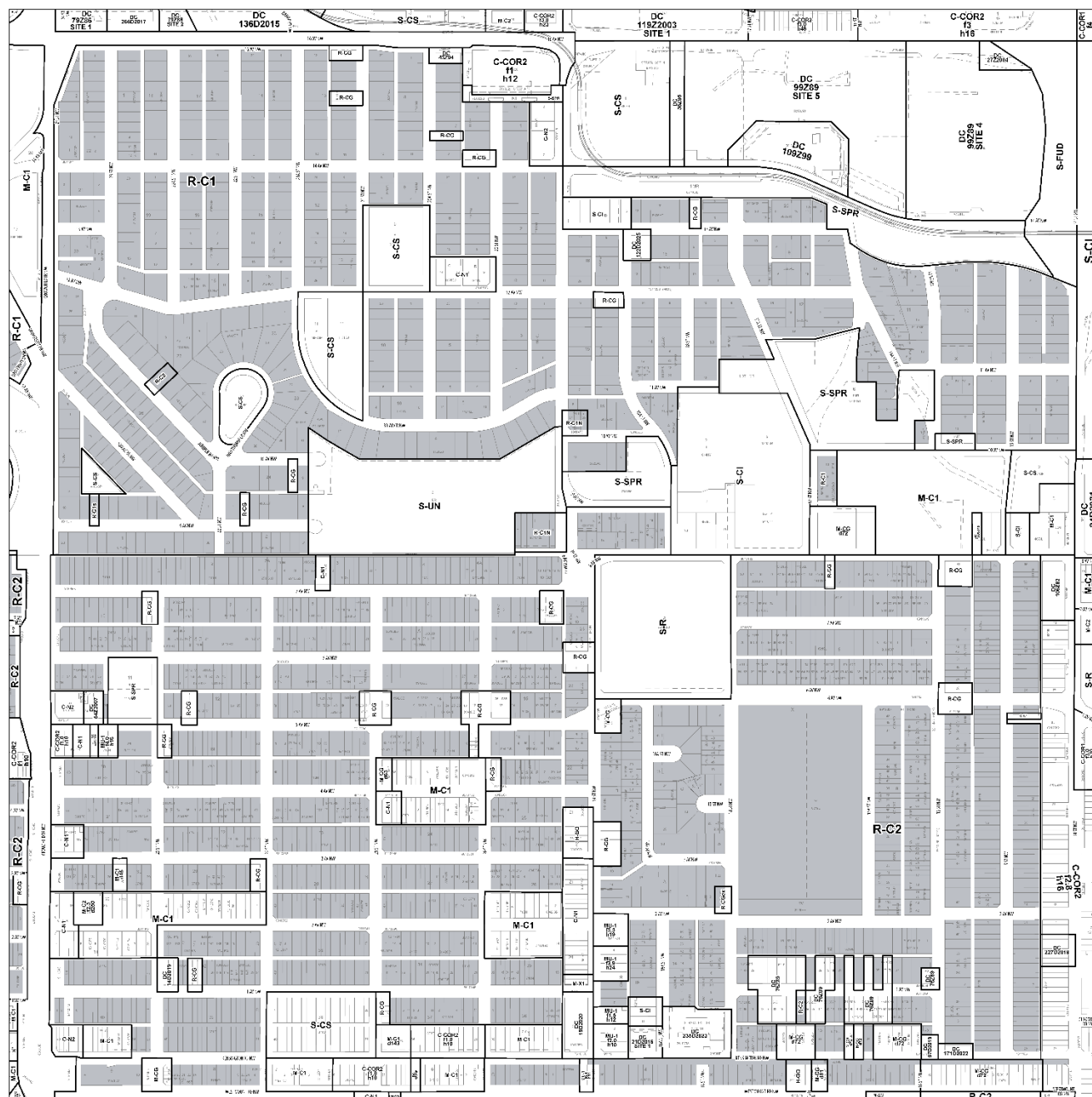




### Section Map 19C

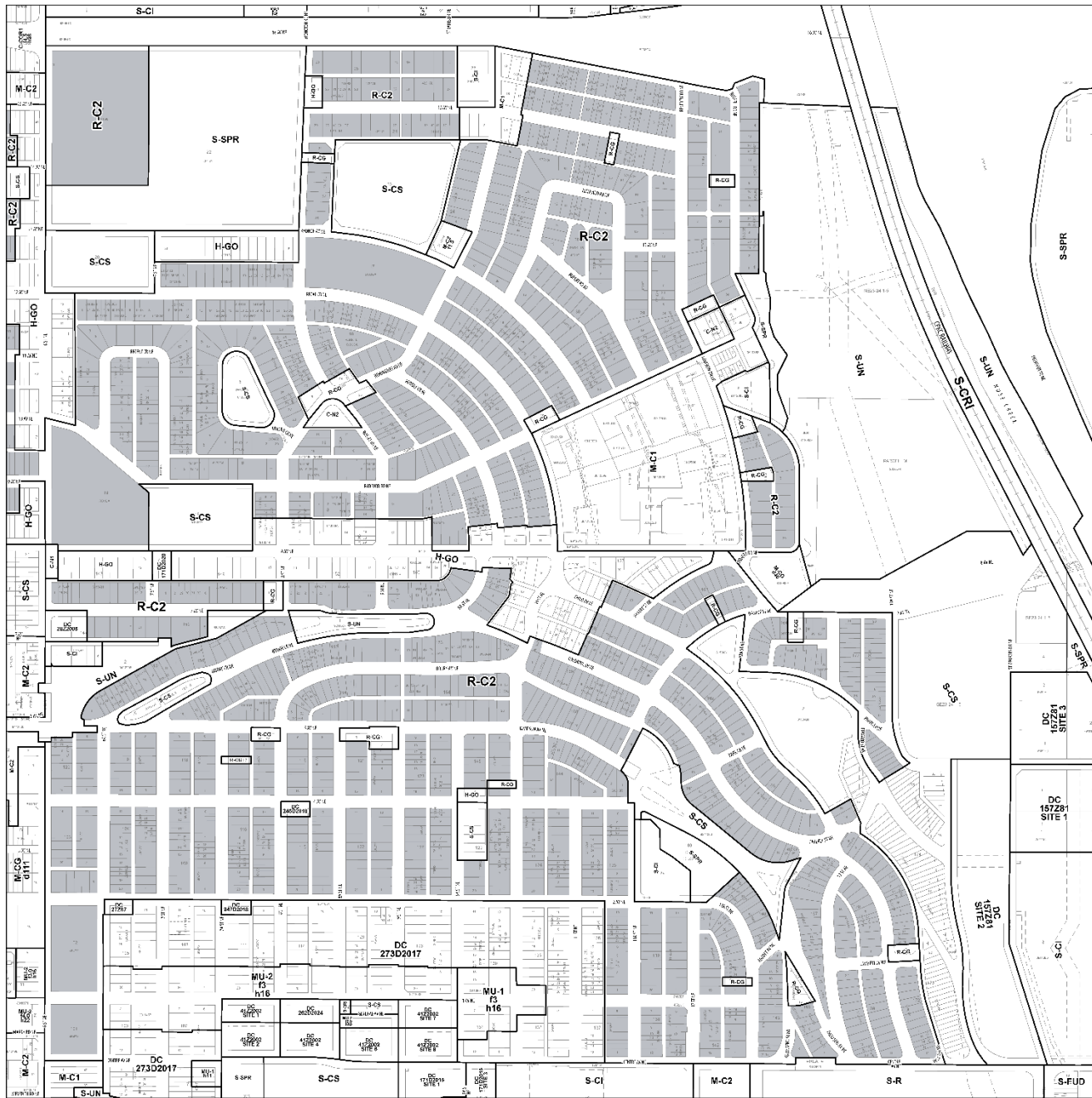


### Section Map 20C

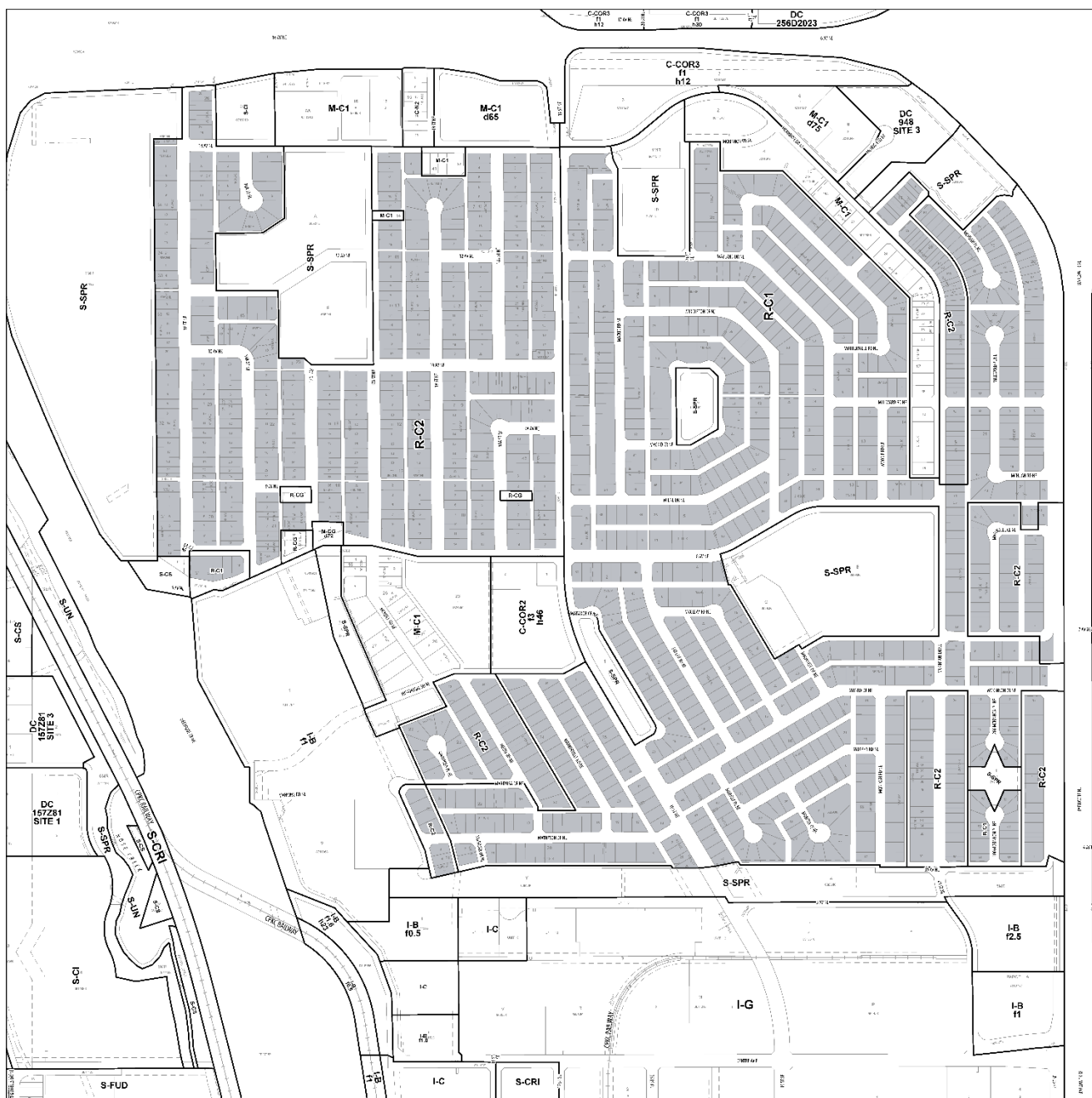




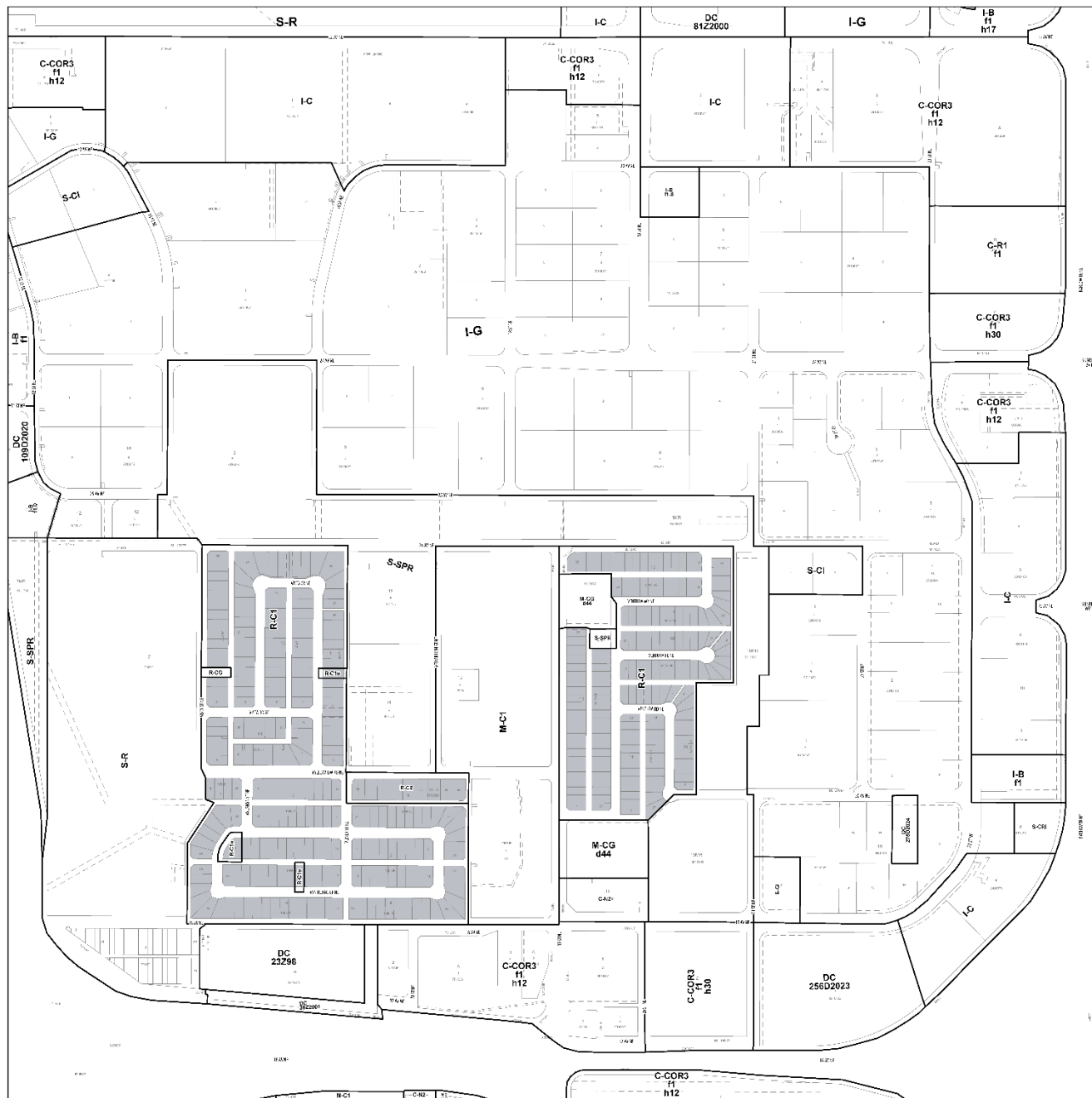
Section Map 23C



Section Map 24C



Section Map 25C



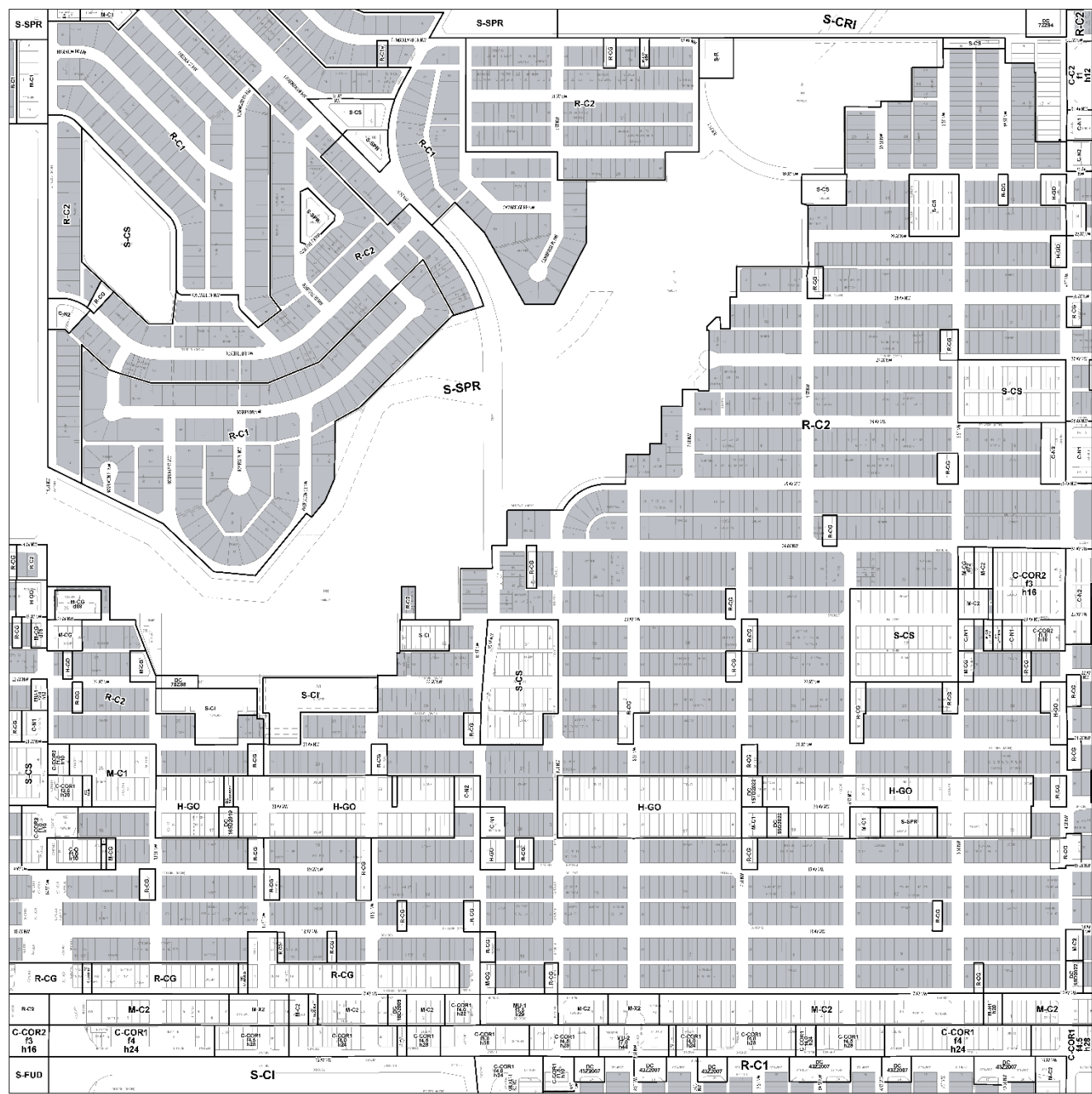
Section Map 26C



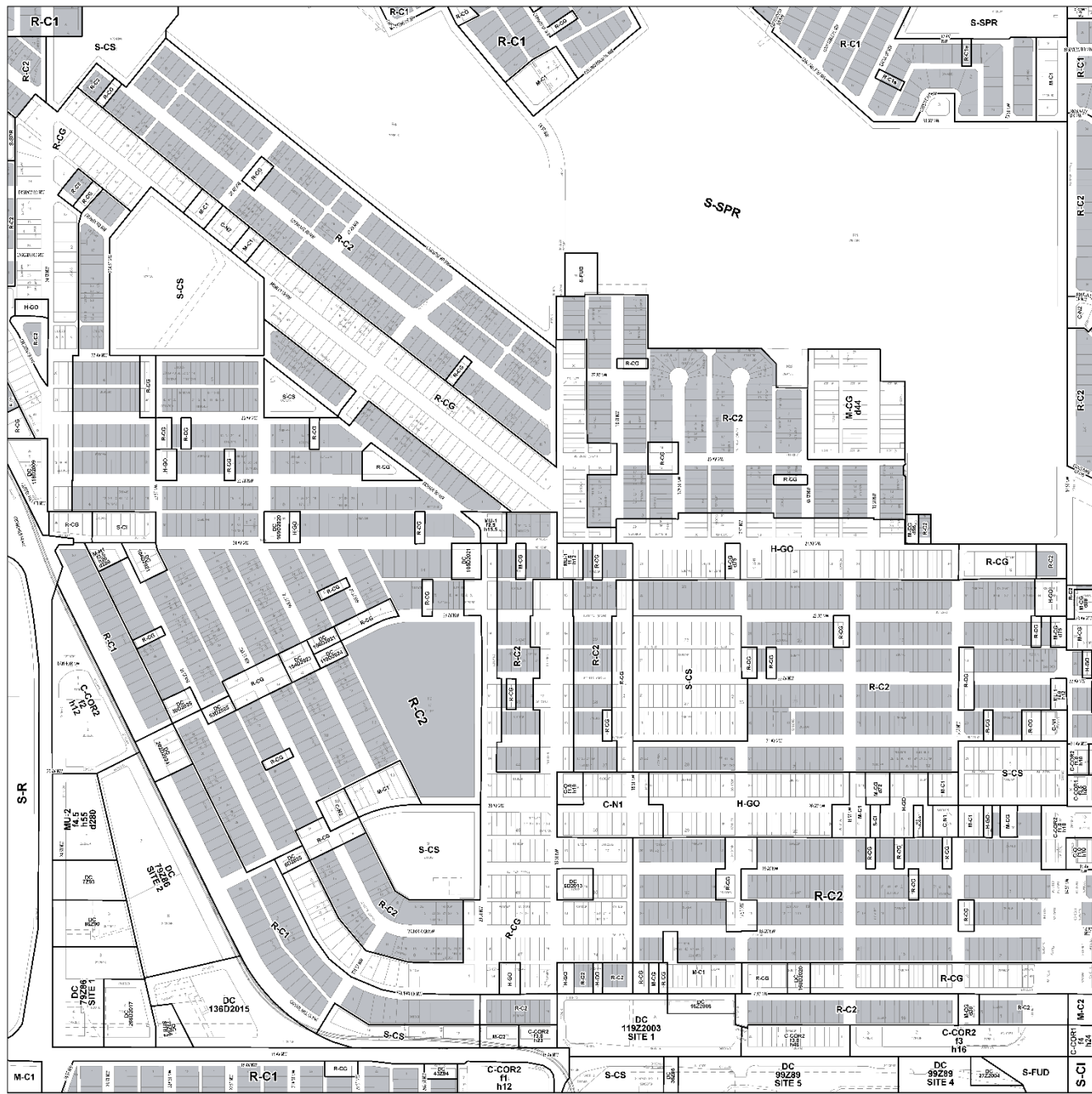
Section Map 27C



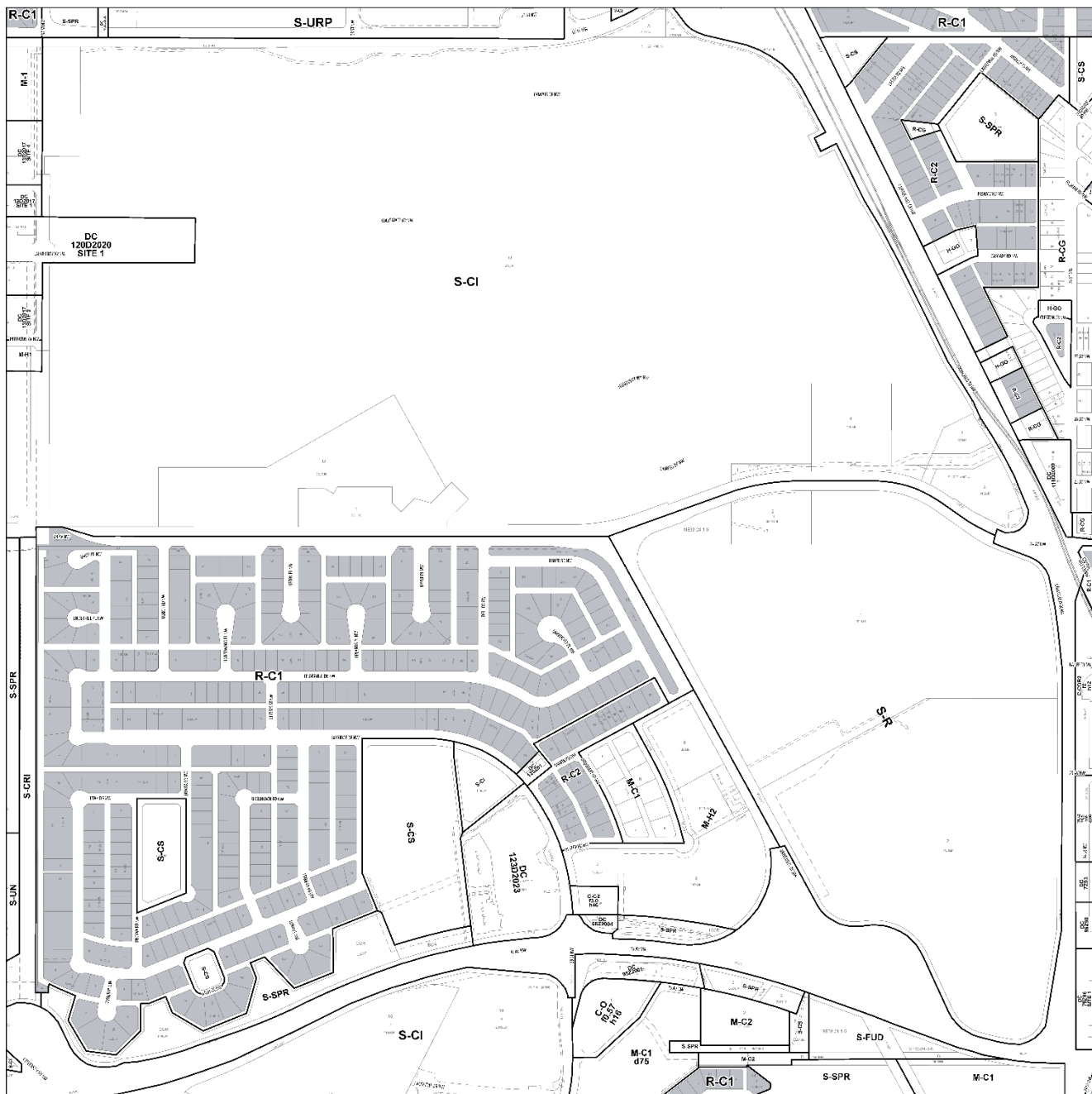
Section Map 28C



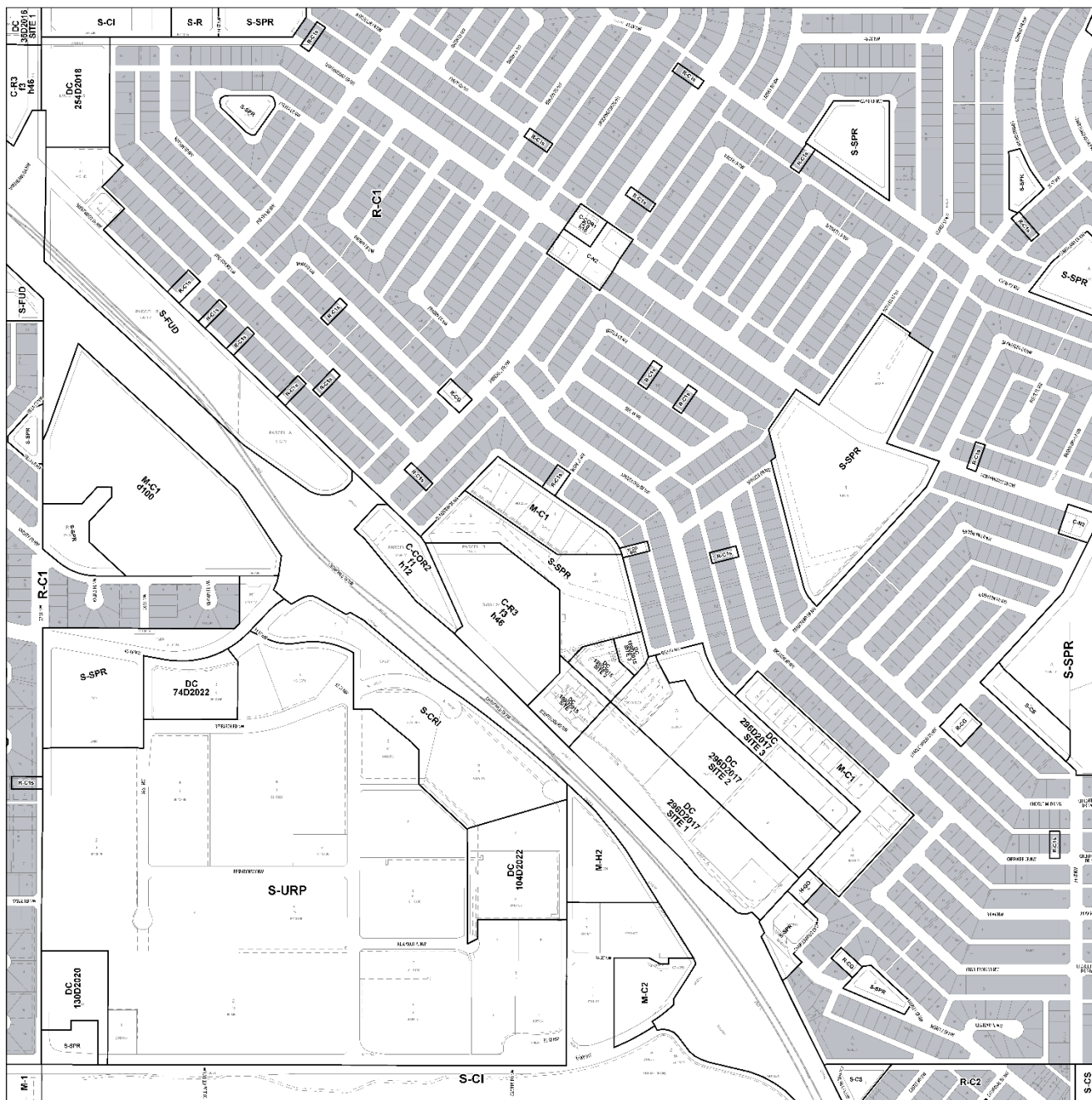
### Section Map 29C



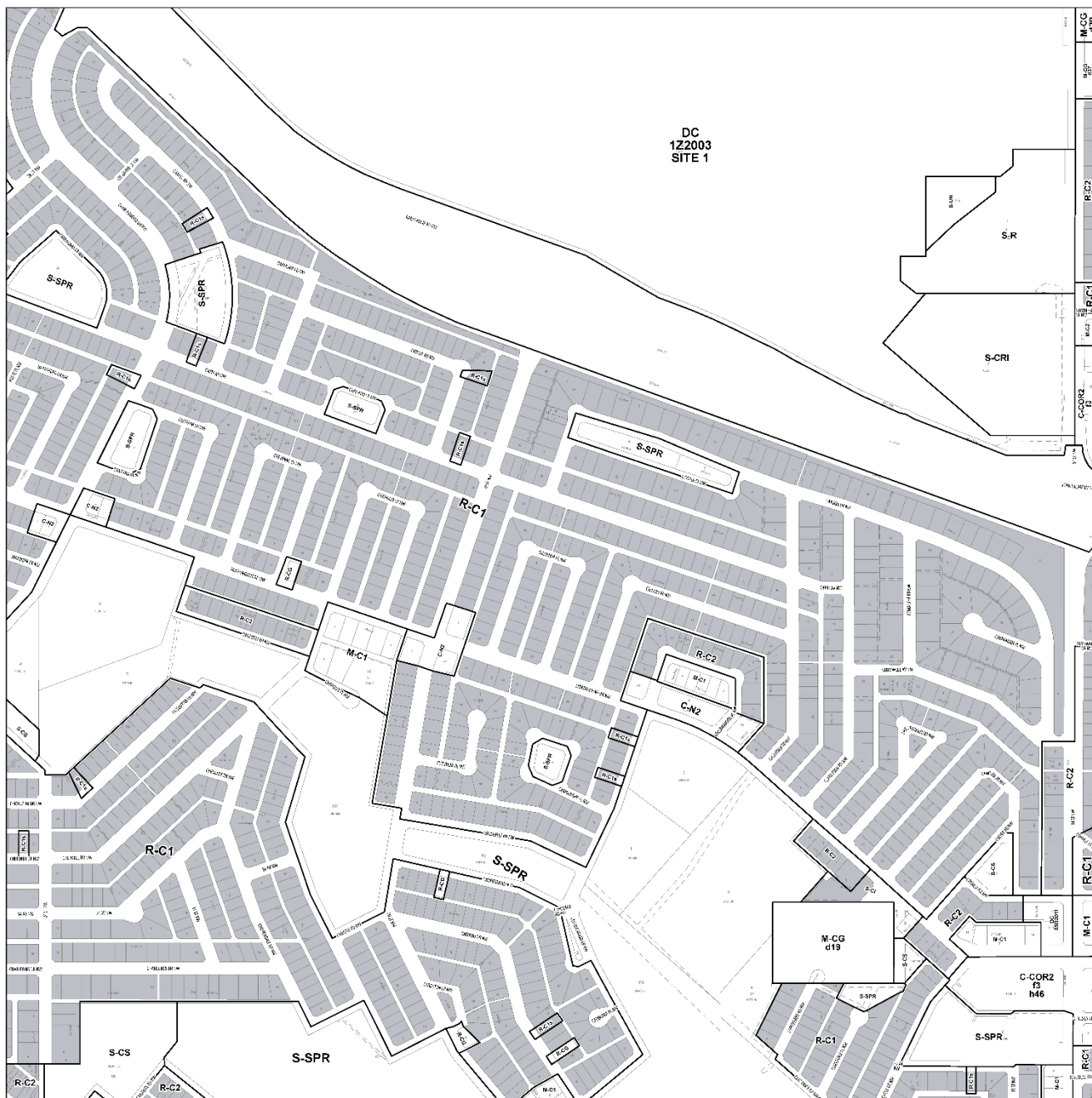
### Section Map 30C



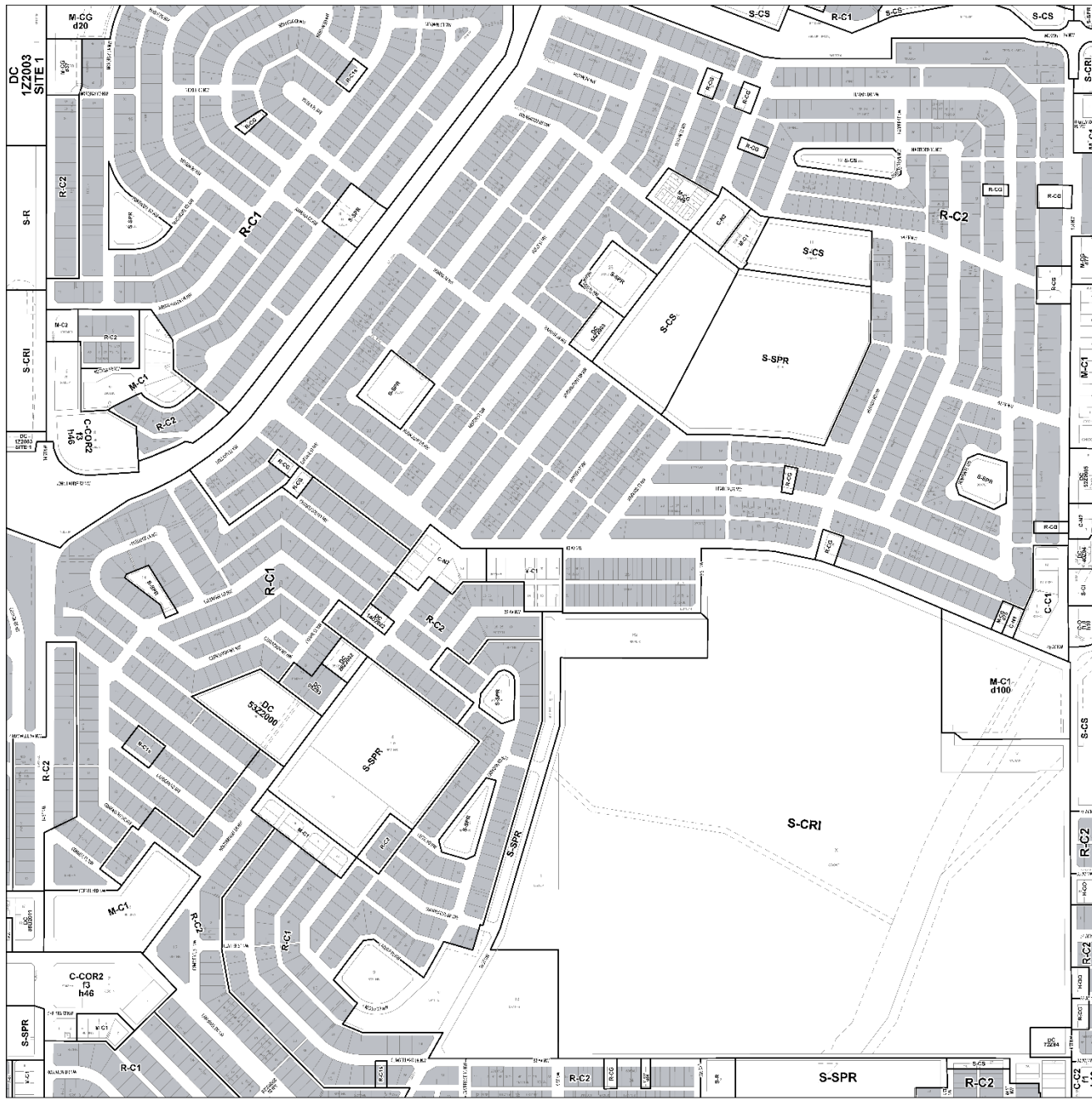
Section Map 31C



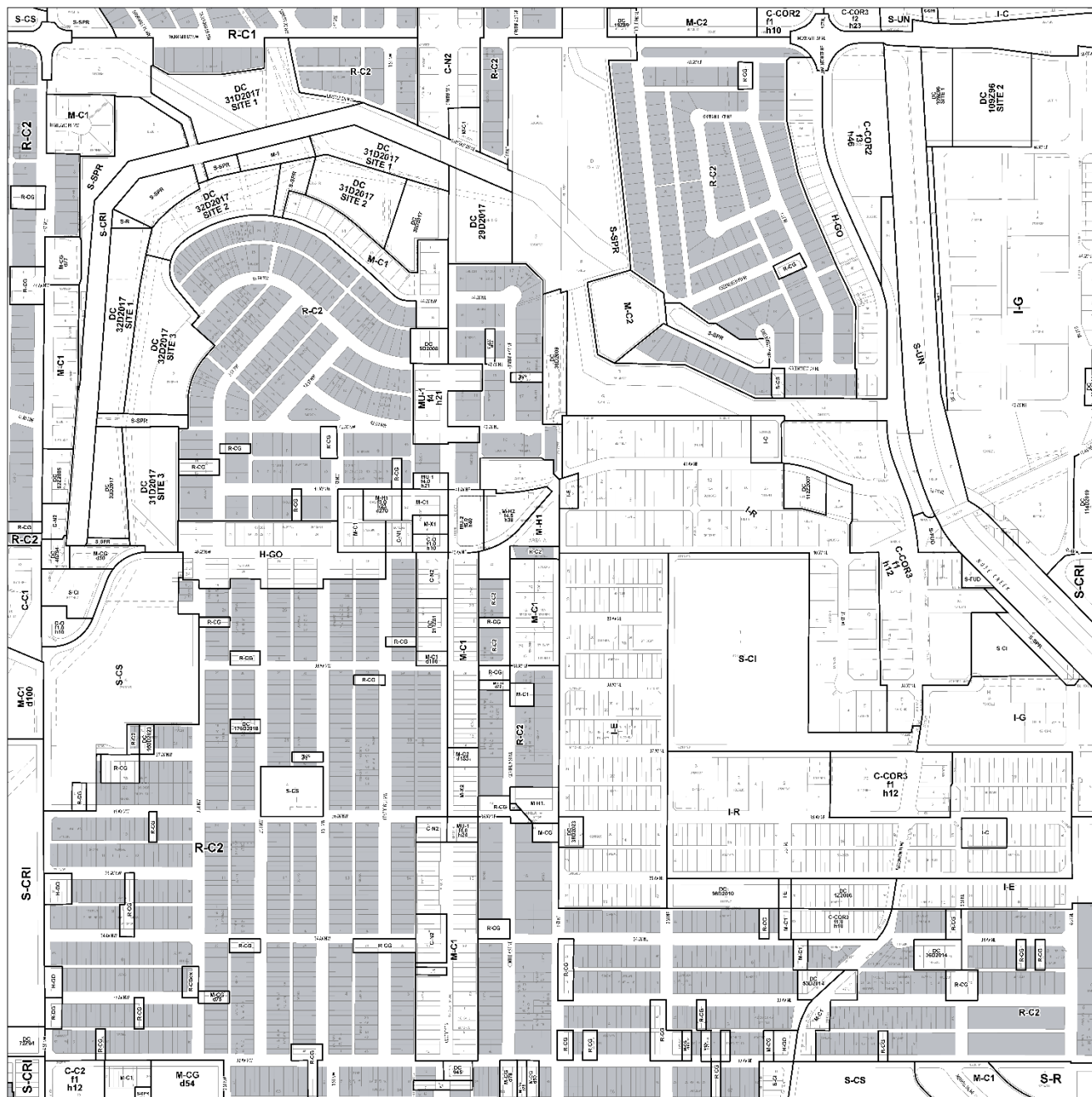
Section Map 32C



Section Map 33C



Section Map 34C



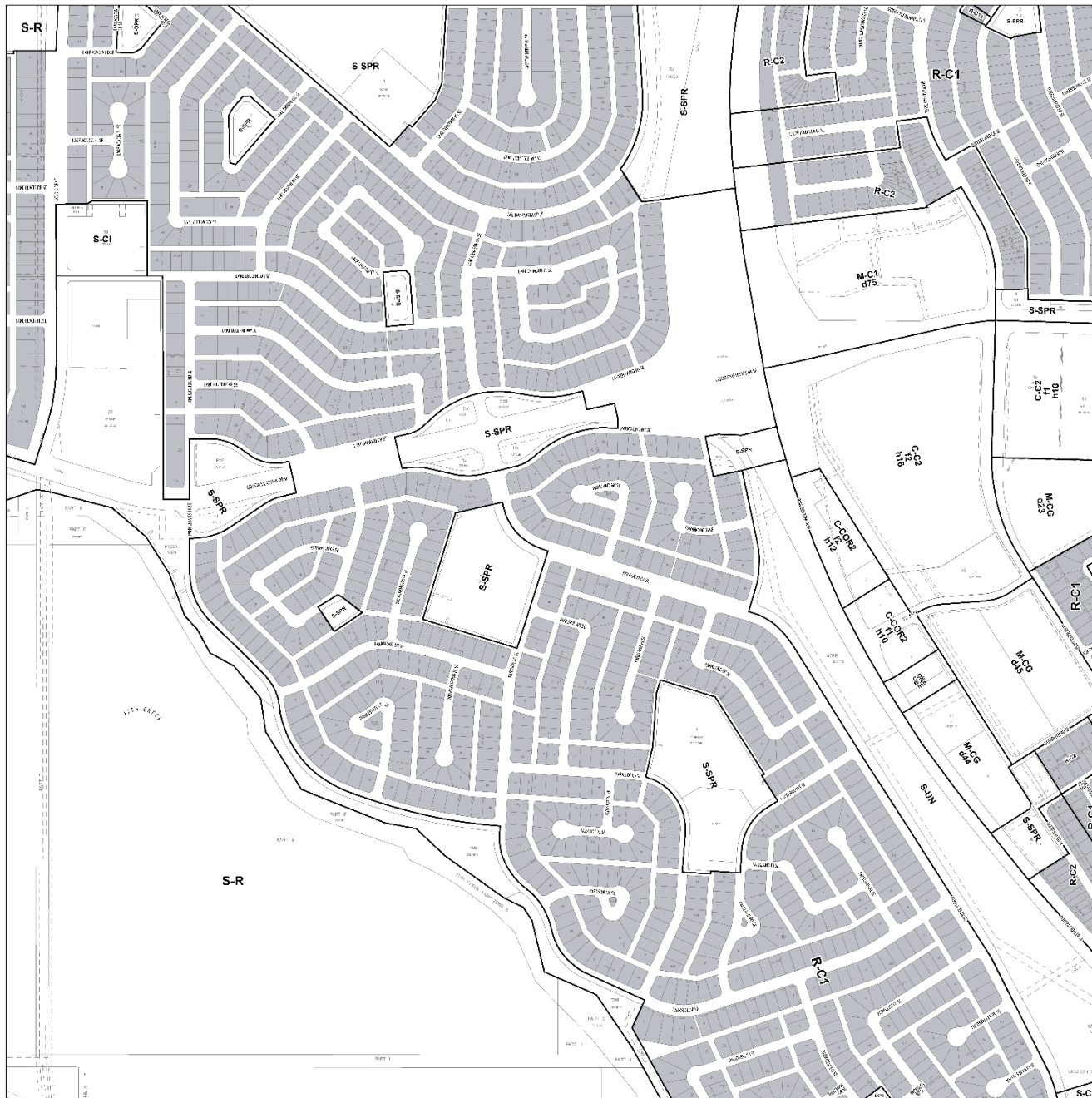
Section Map 35C



Section Map 1S



Section Map 2S



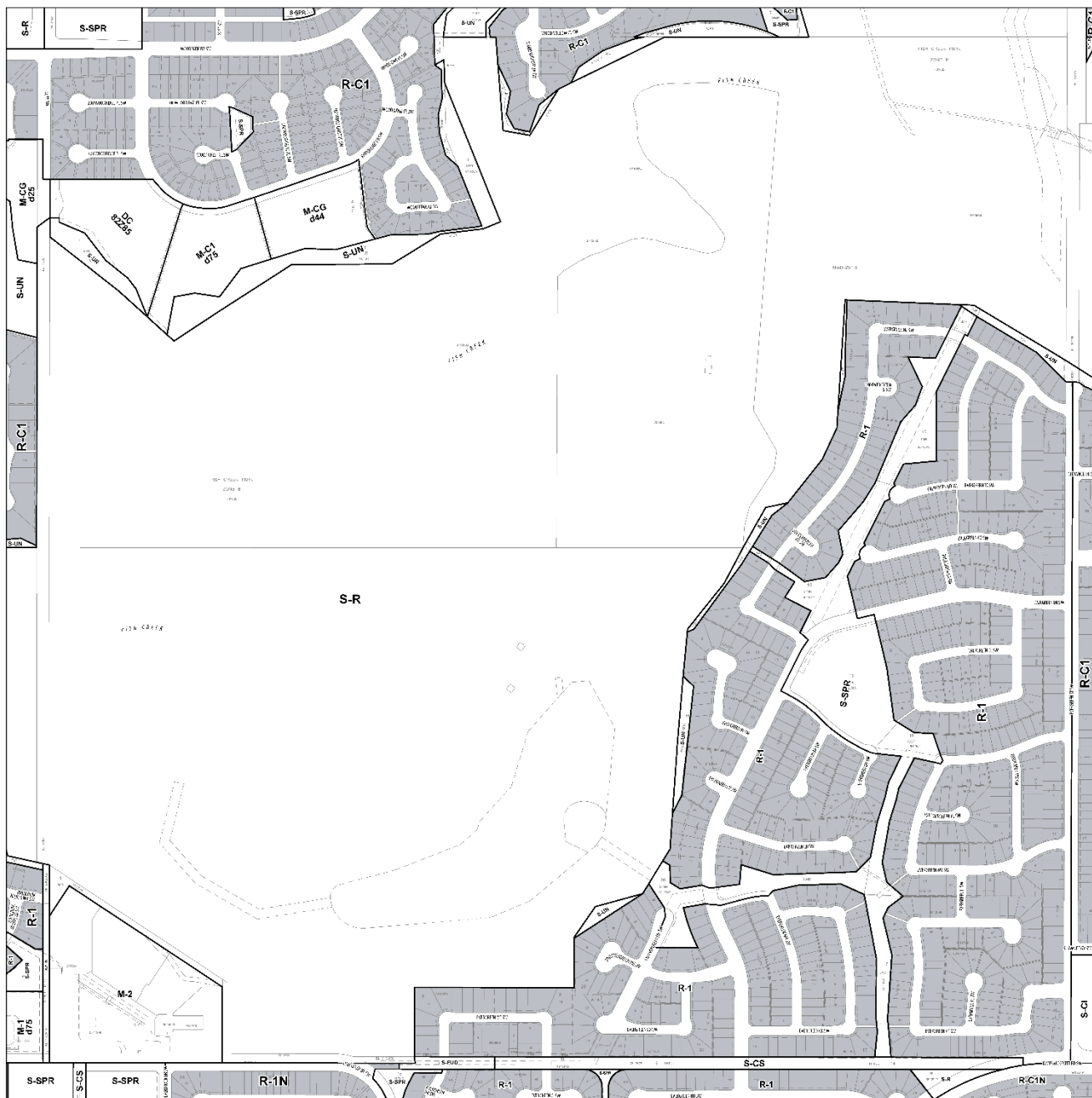
Section Map 3S



Section Map 4S



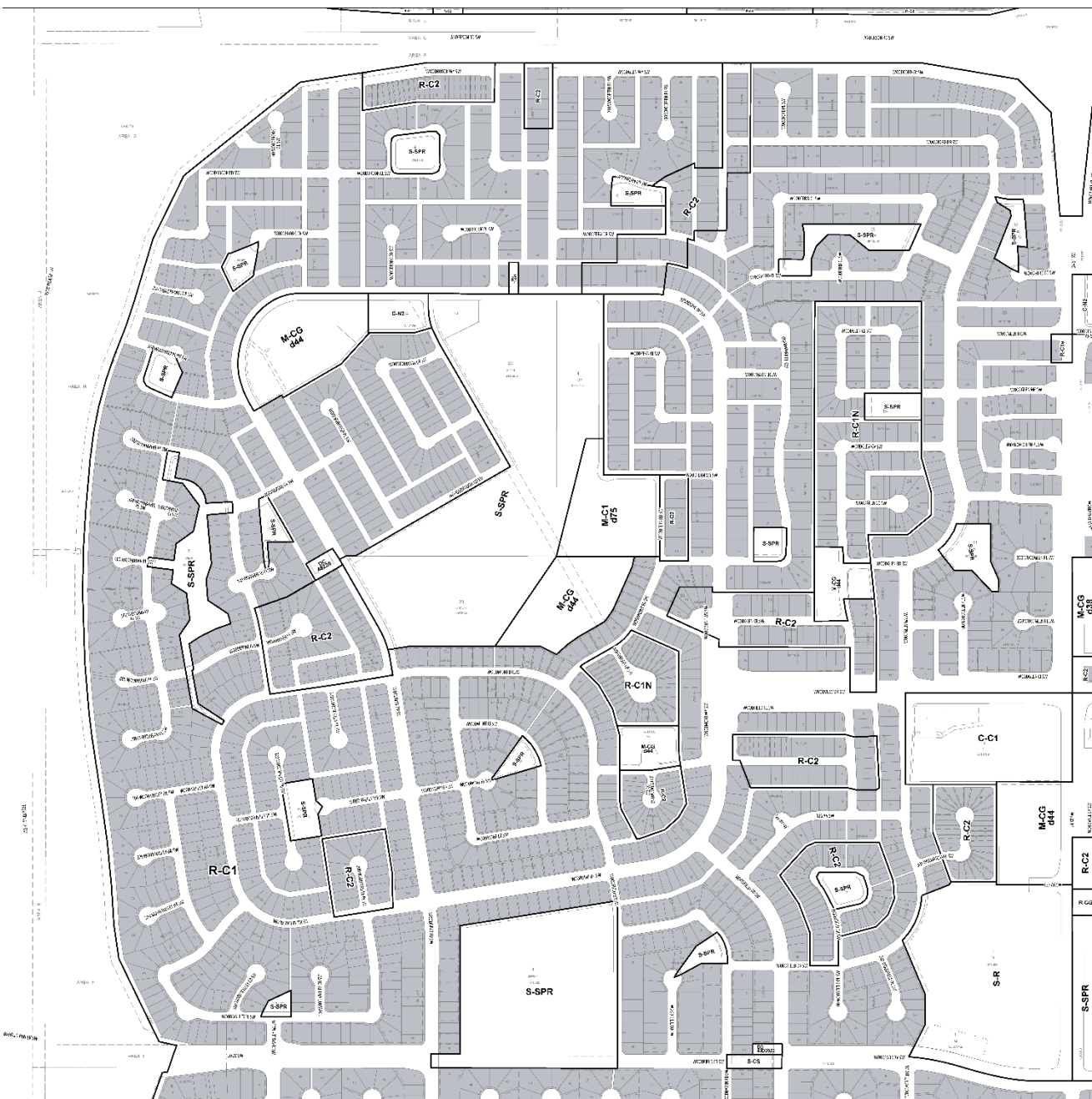
Section Map 5S



Section Map 6S



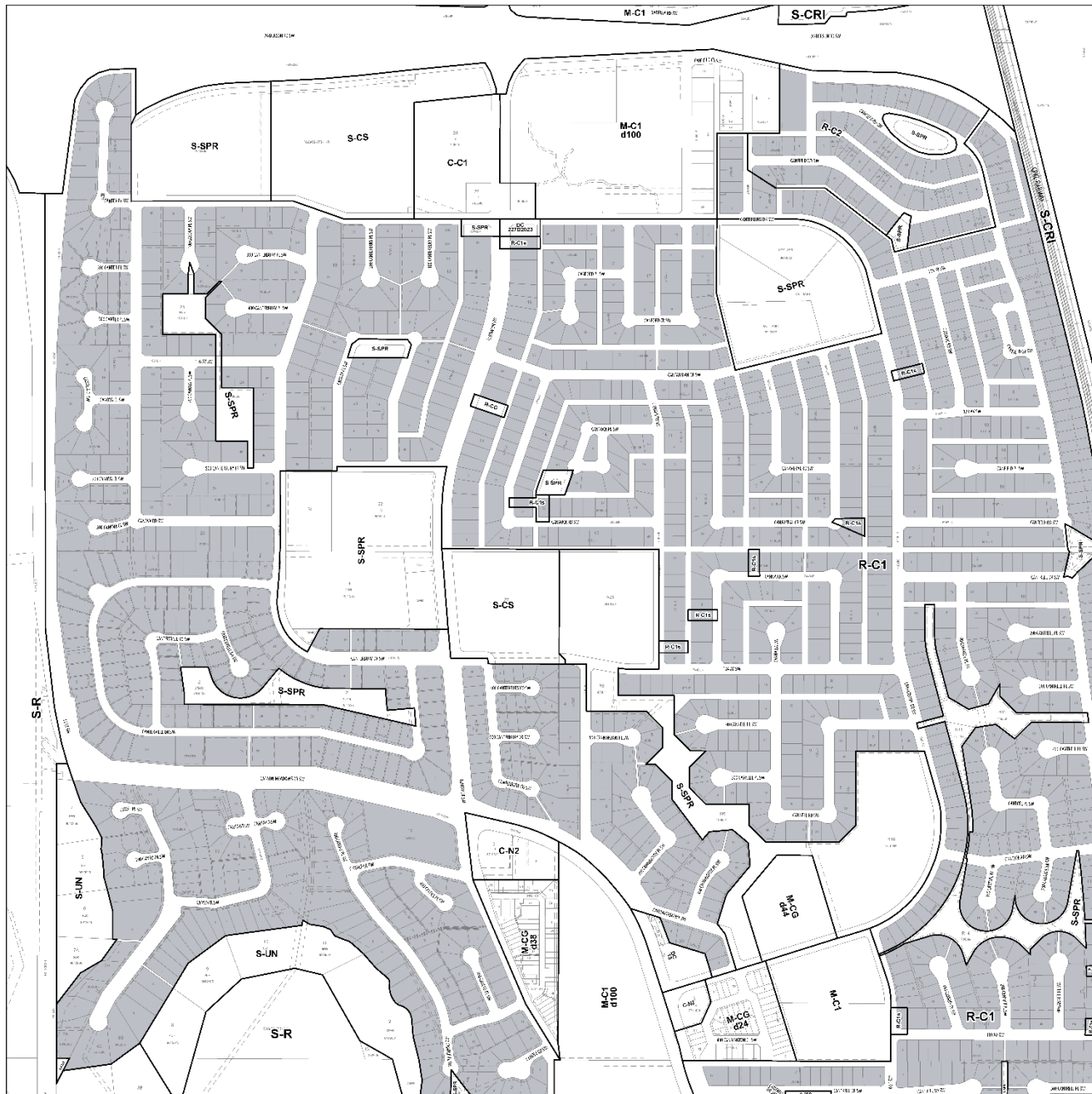
Section Map 7S



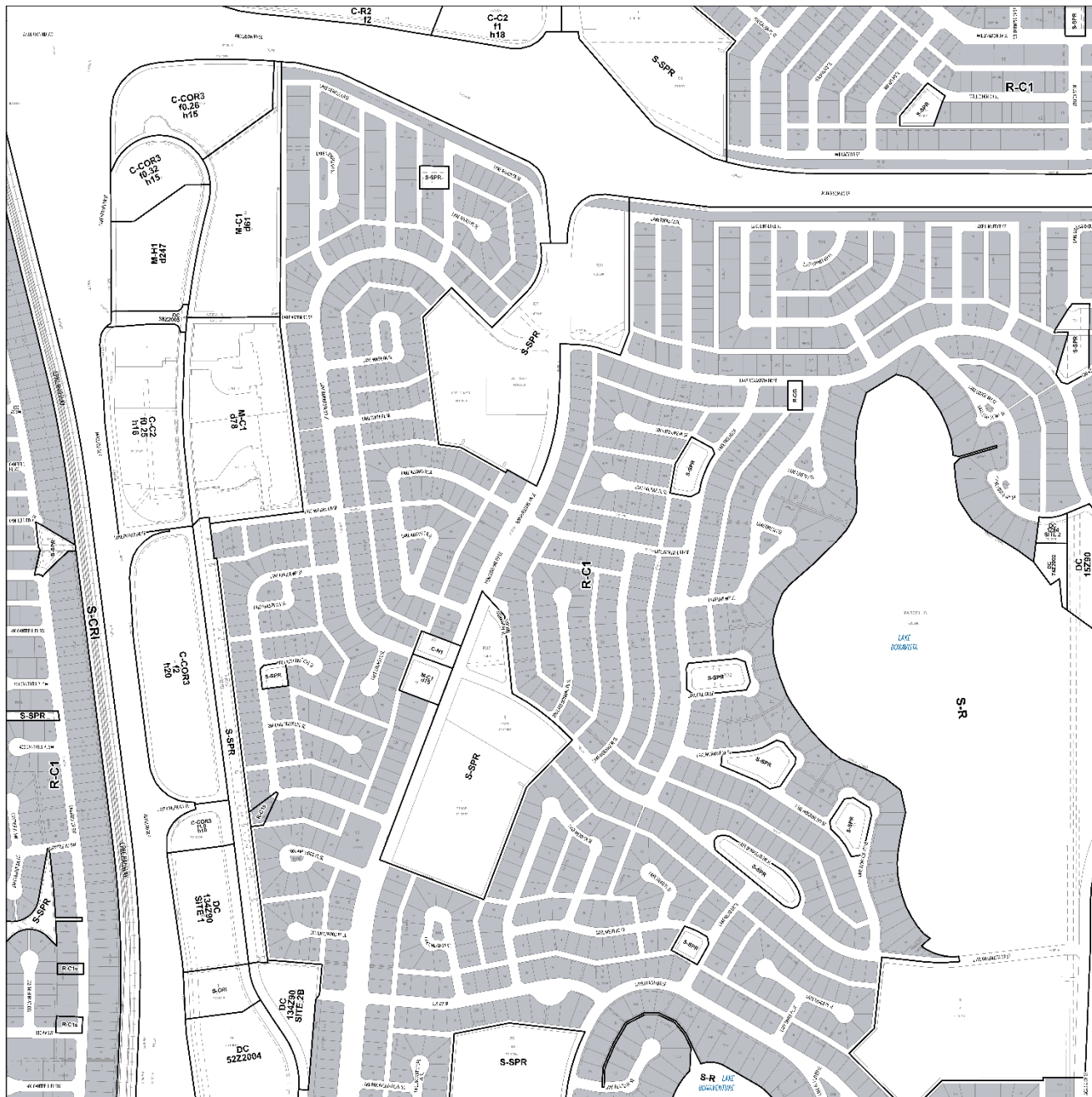
Section Map 8S



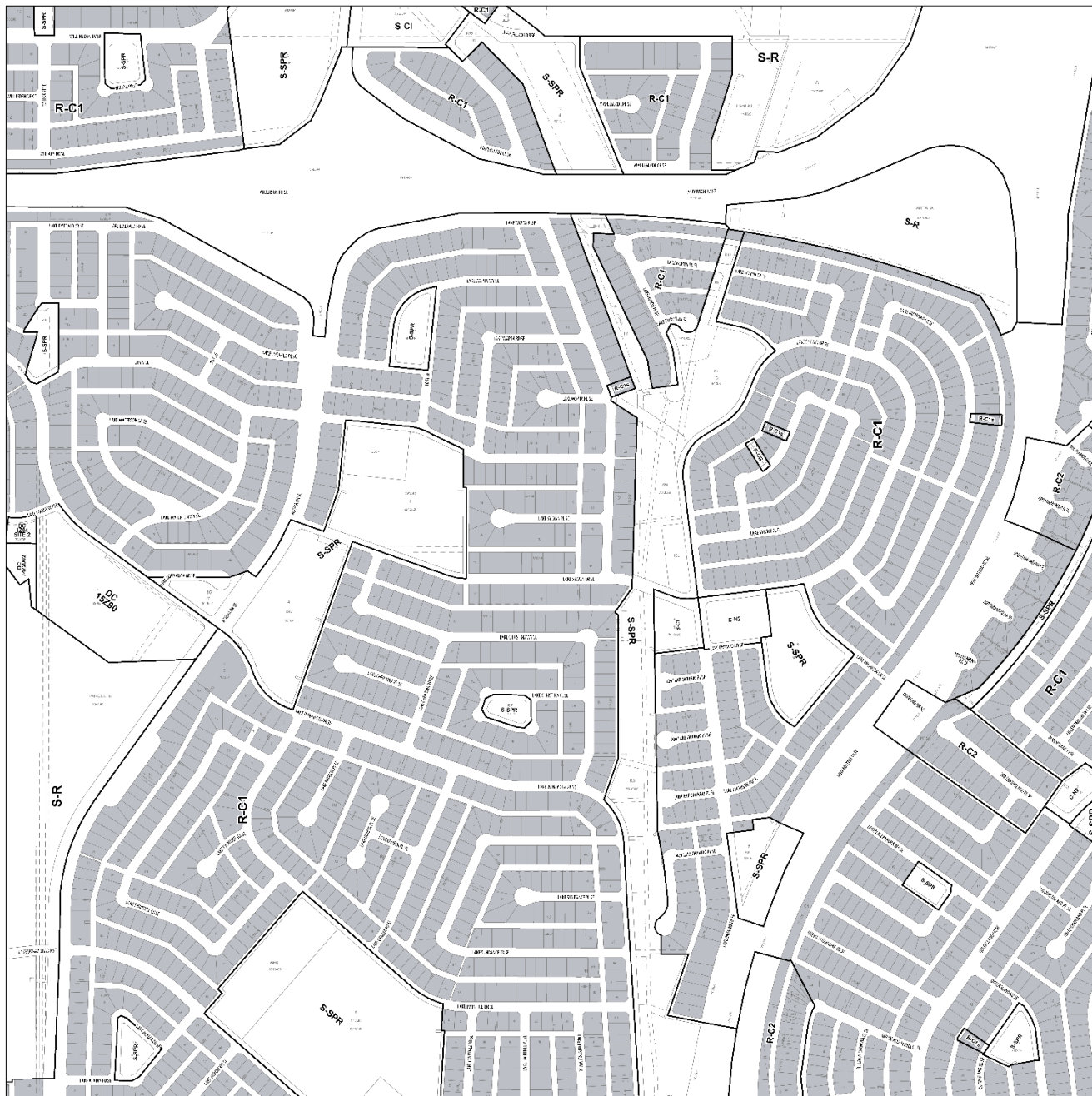
Section Map 9S



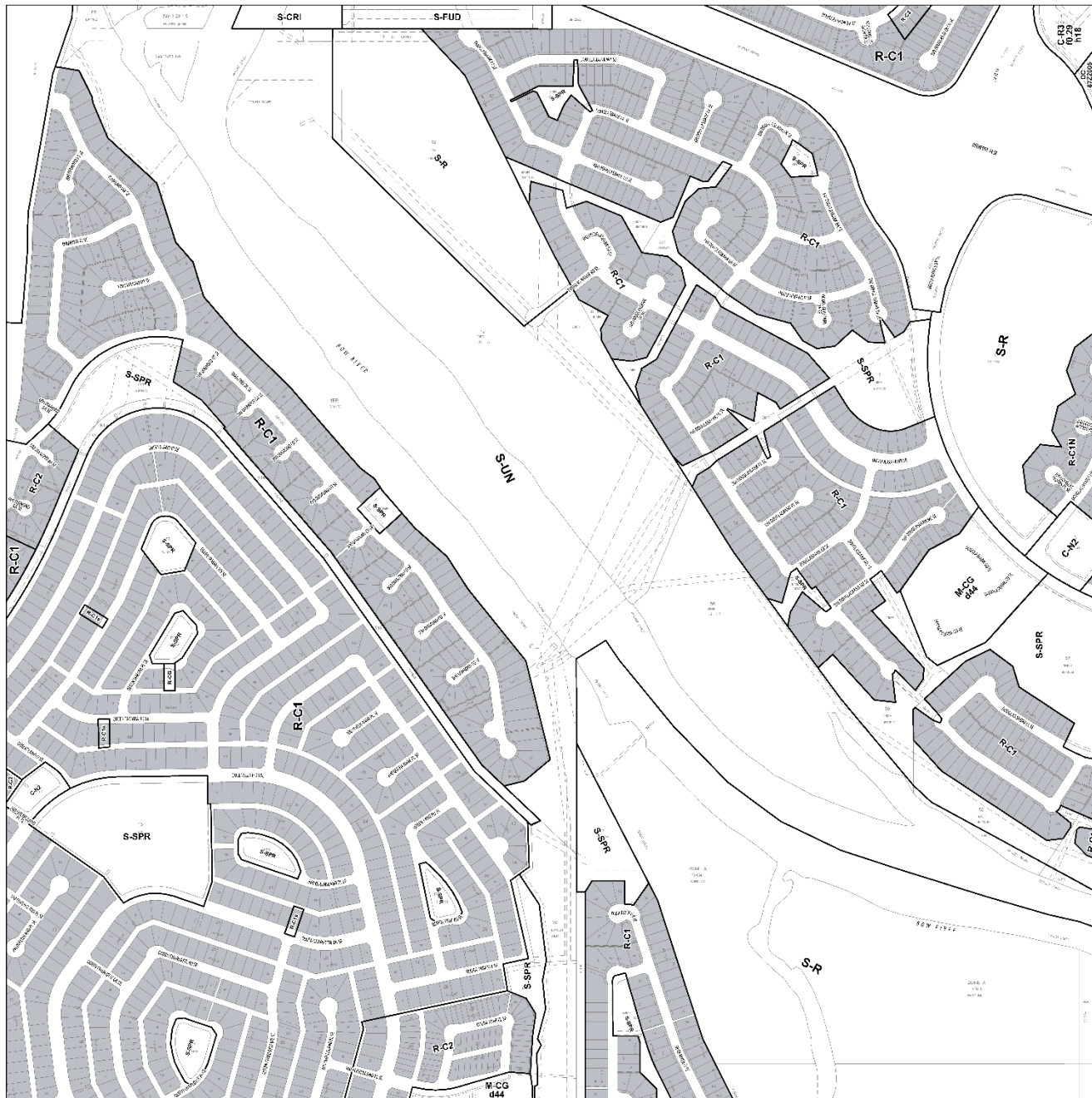
### Section Map 10S



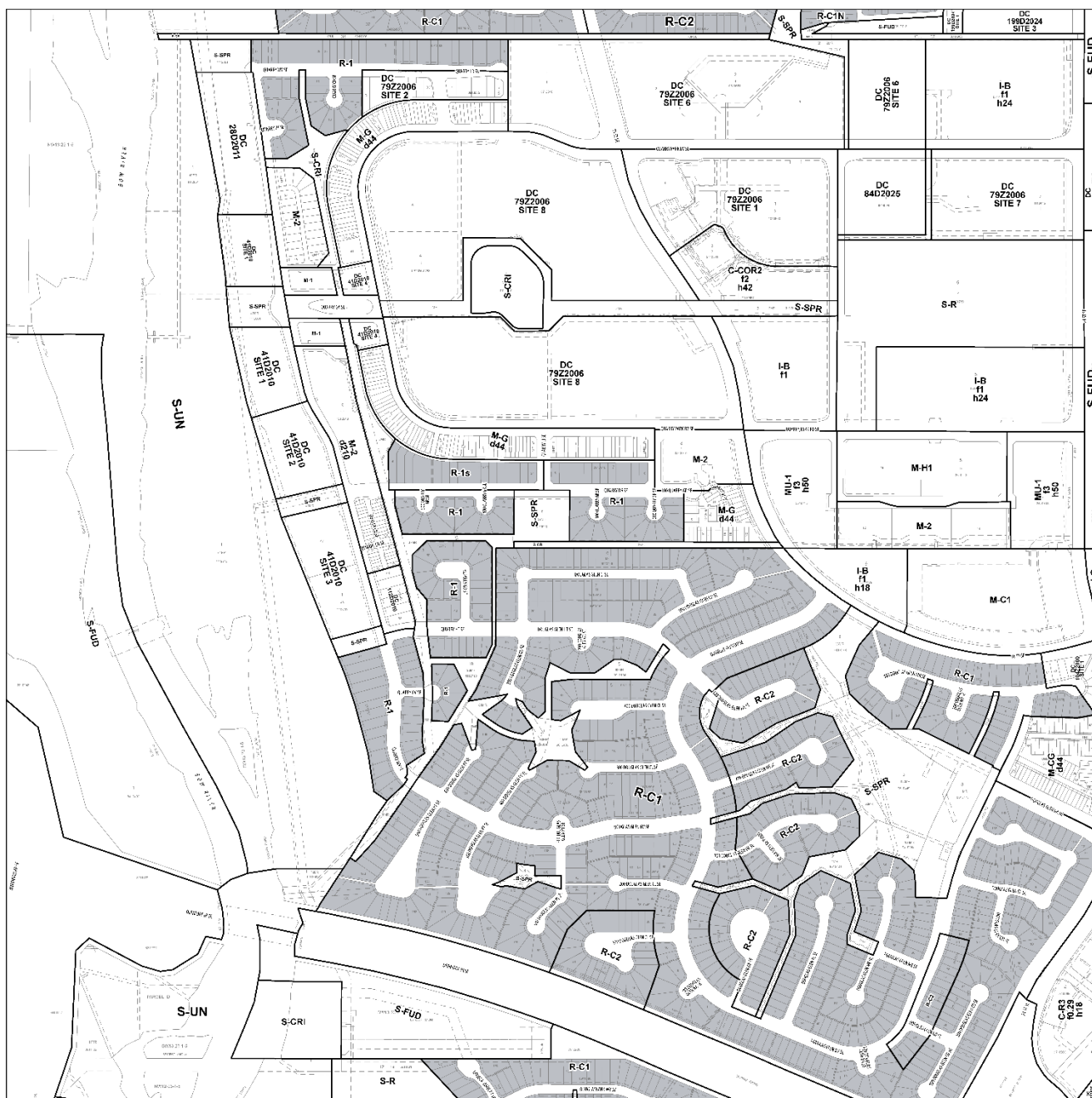
### Section Map 11S



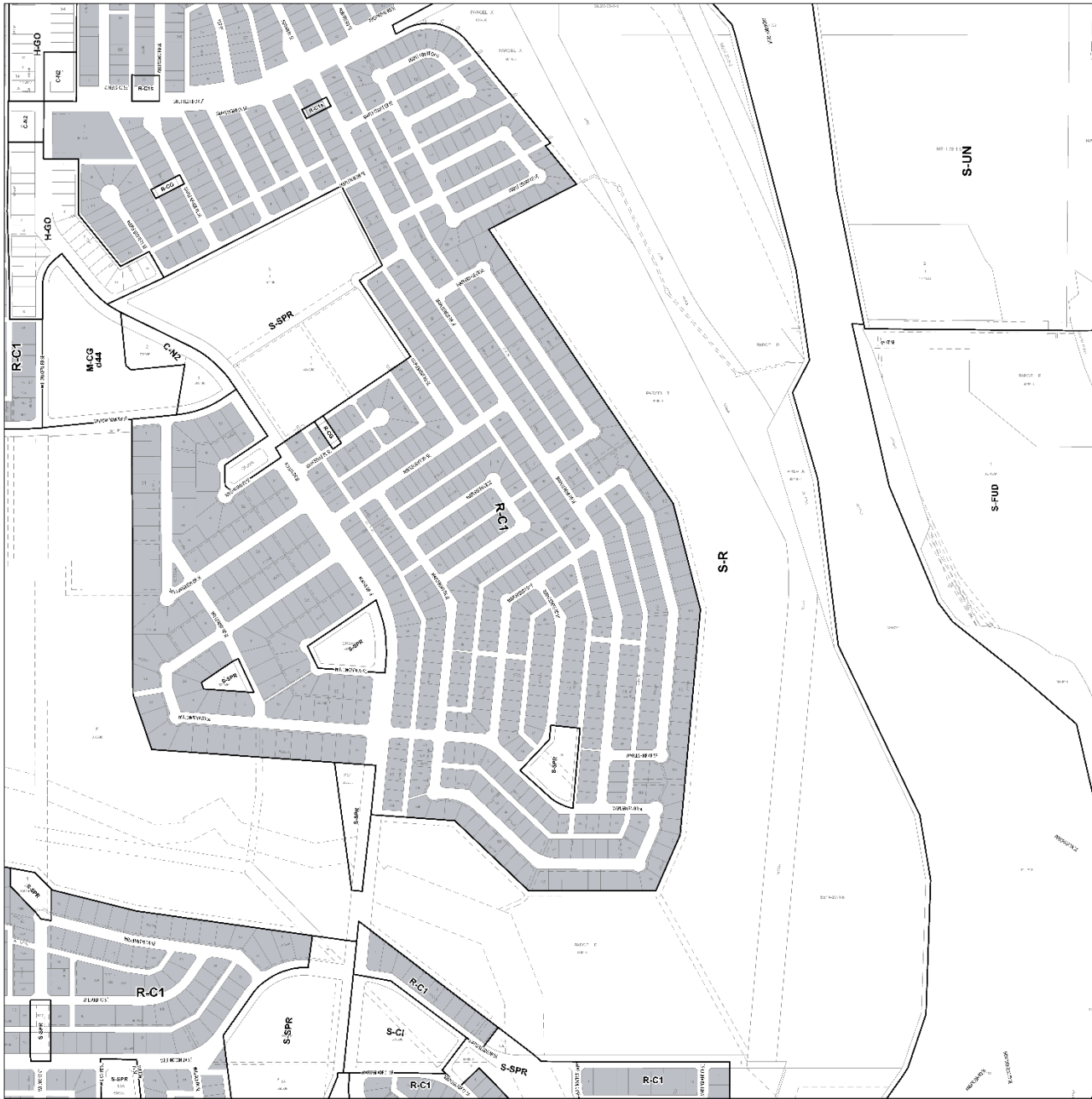
Section Map 12S



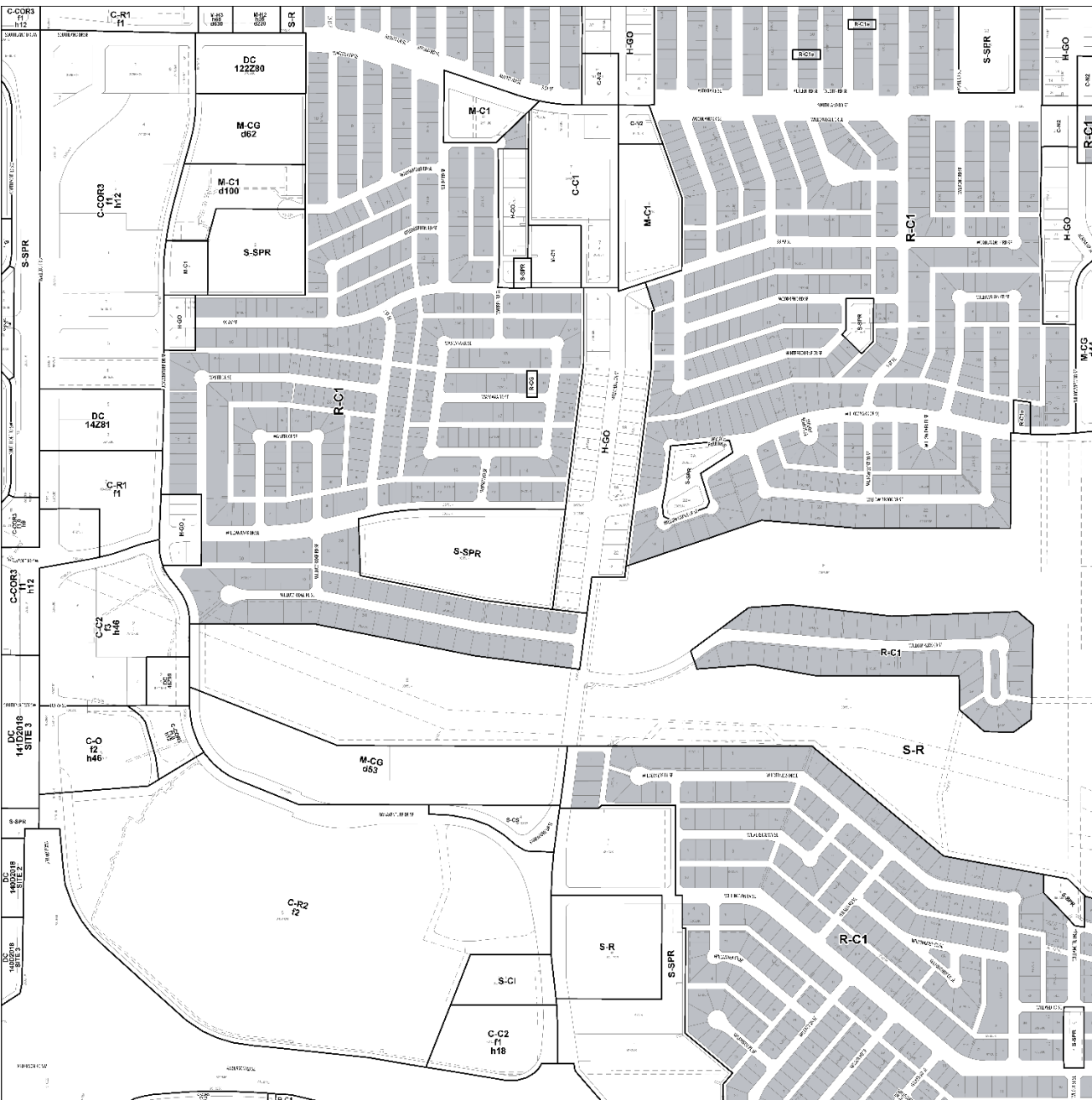
Section Map 13S



Section Map 14S



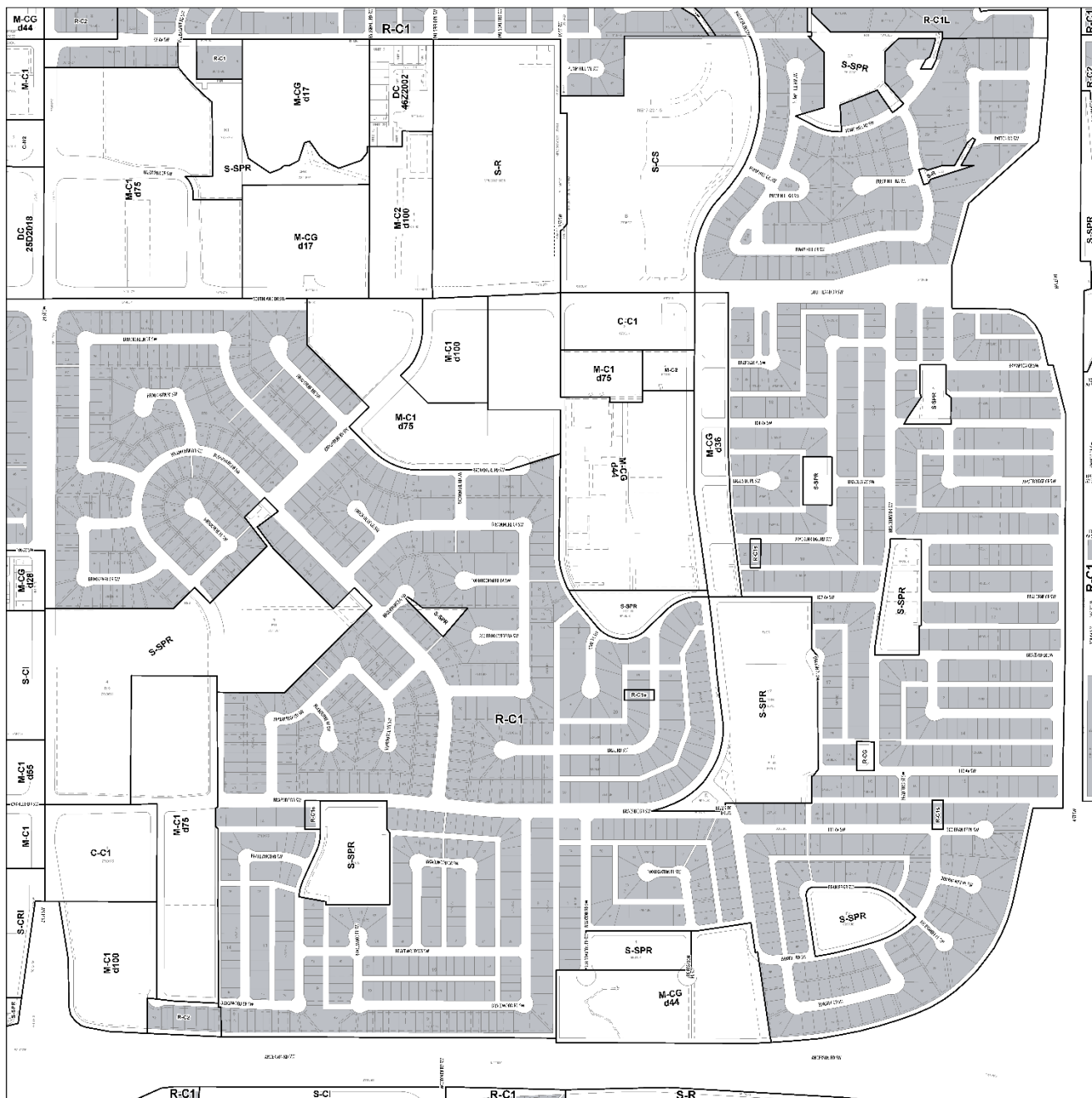
Section Map 15S



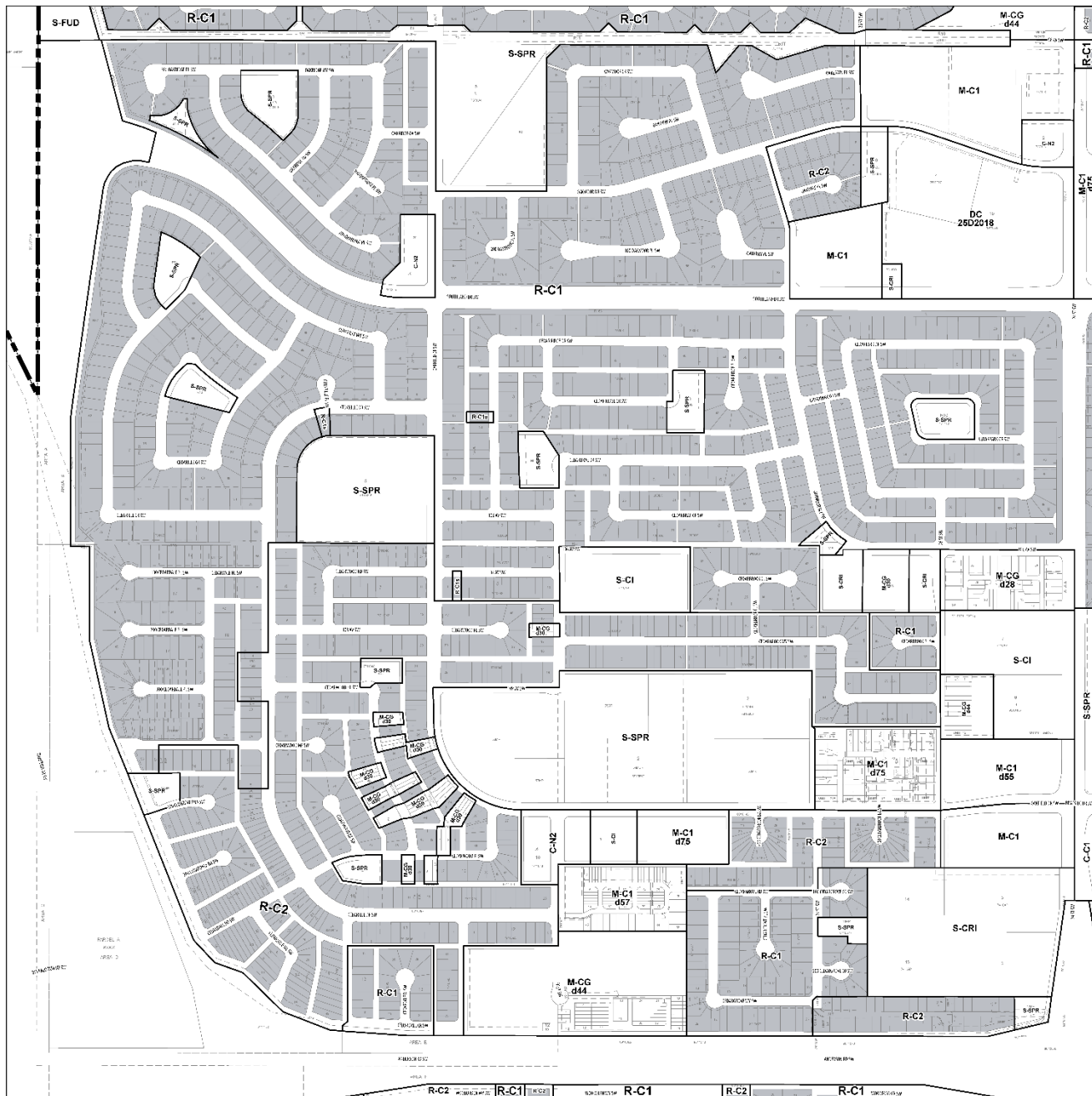
### Section Map 16S



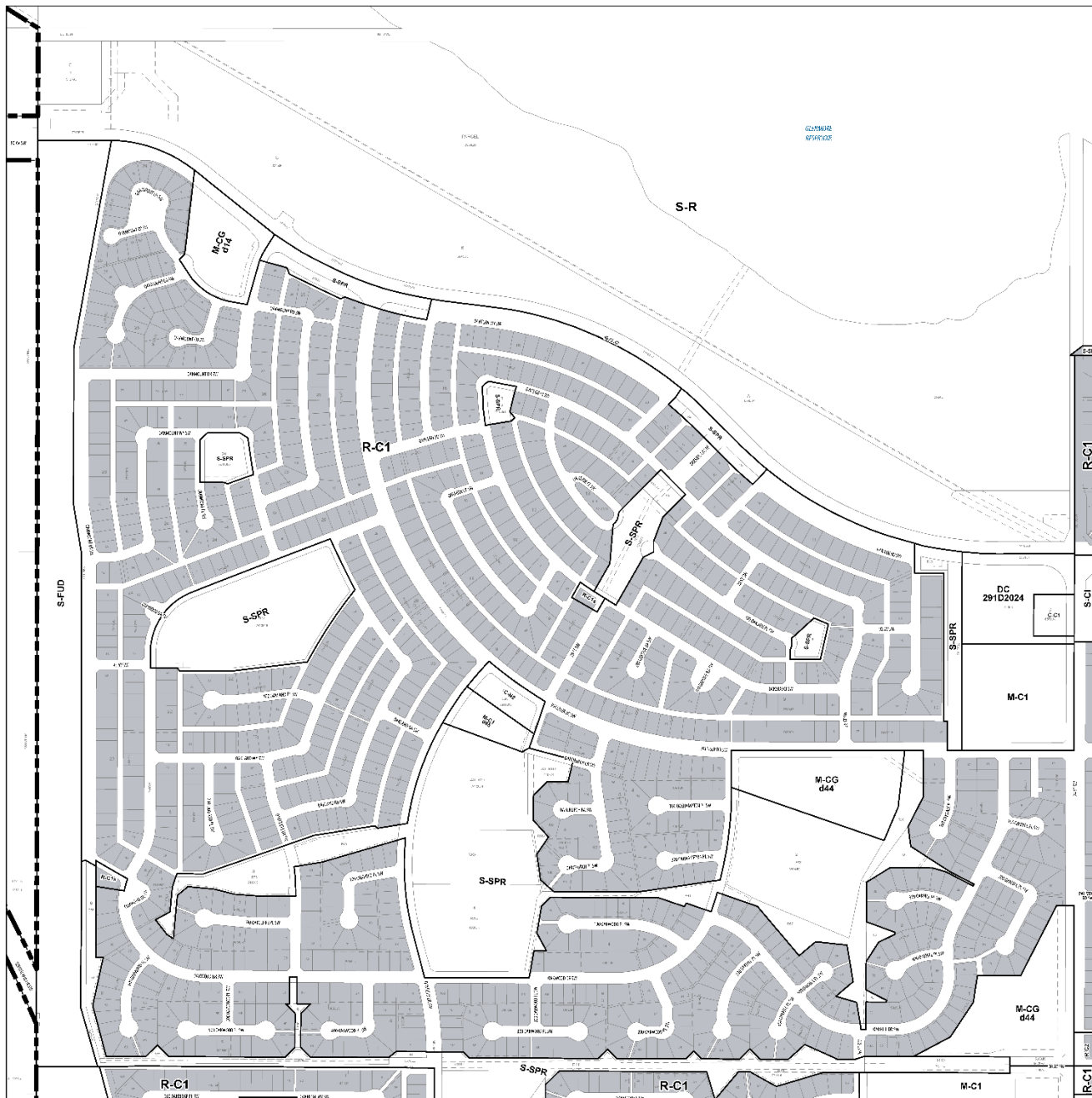
### Section Map 17S



Section Map 18S



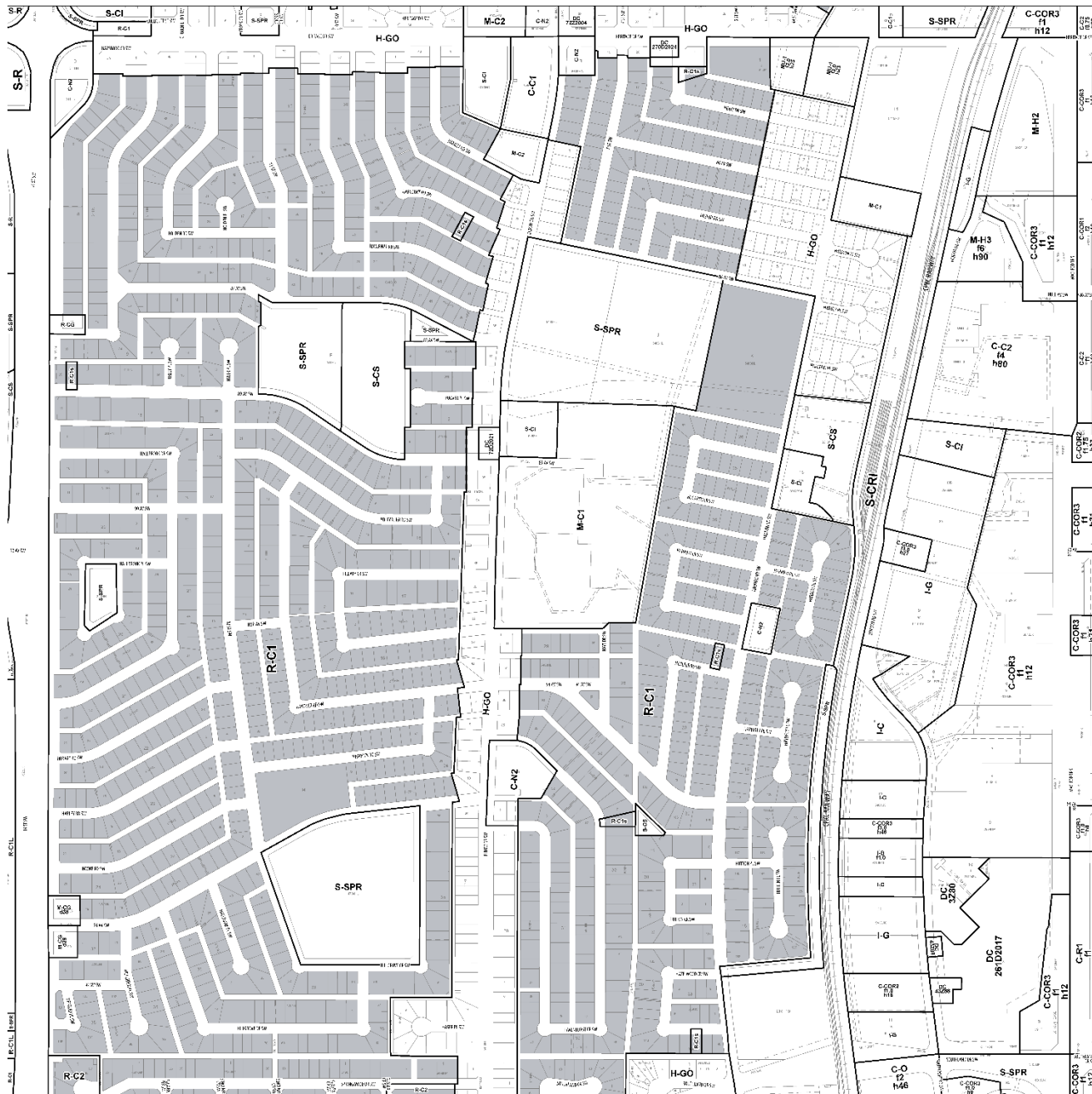
Section Map 19S



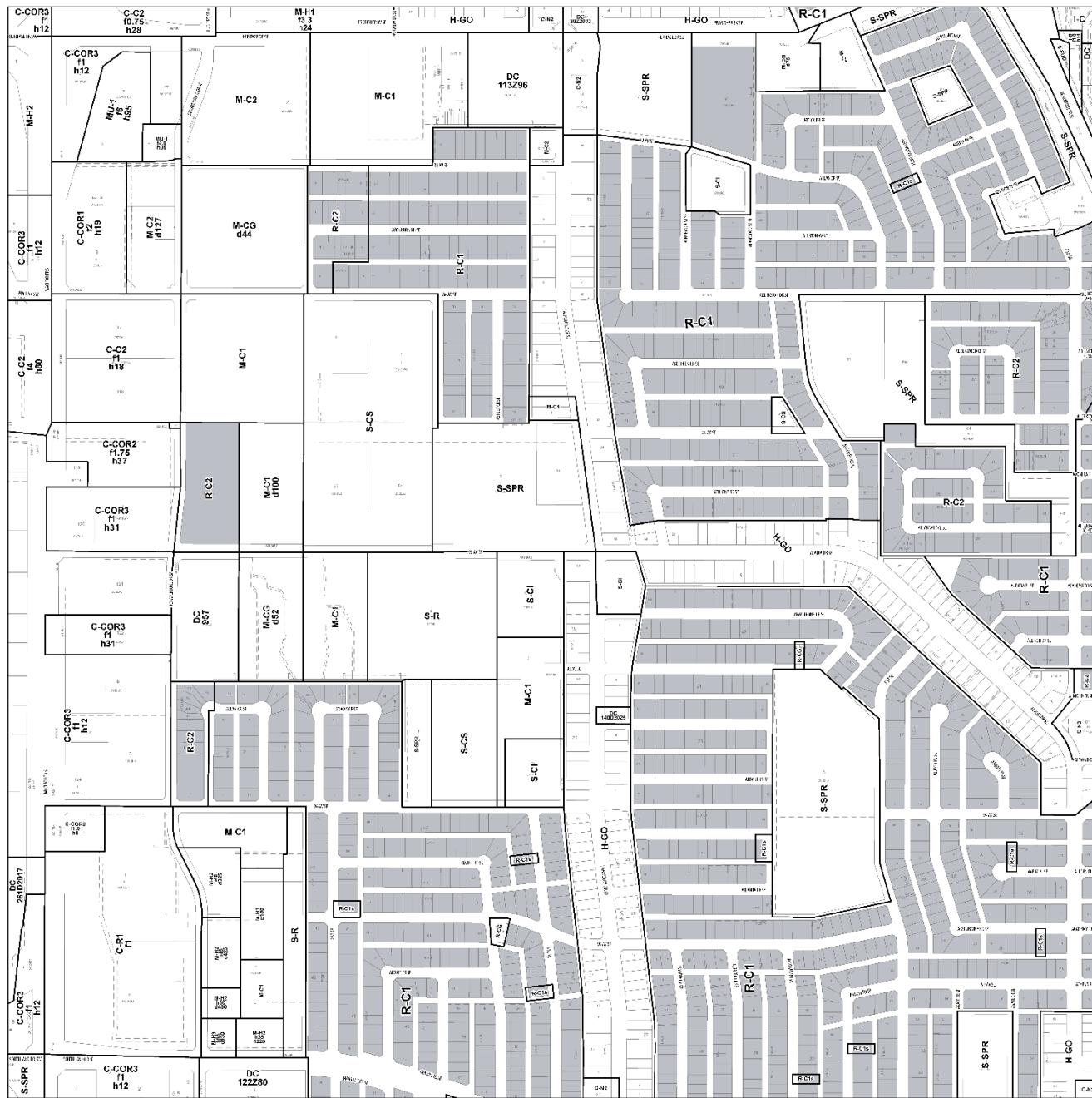
Section Map 20S



Section Map 21S



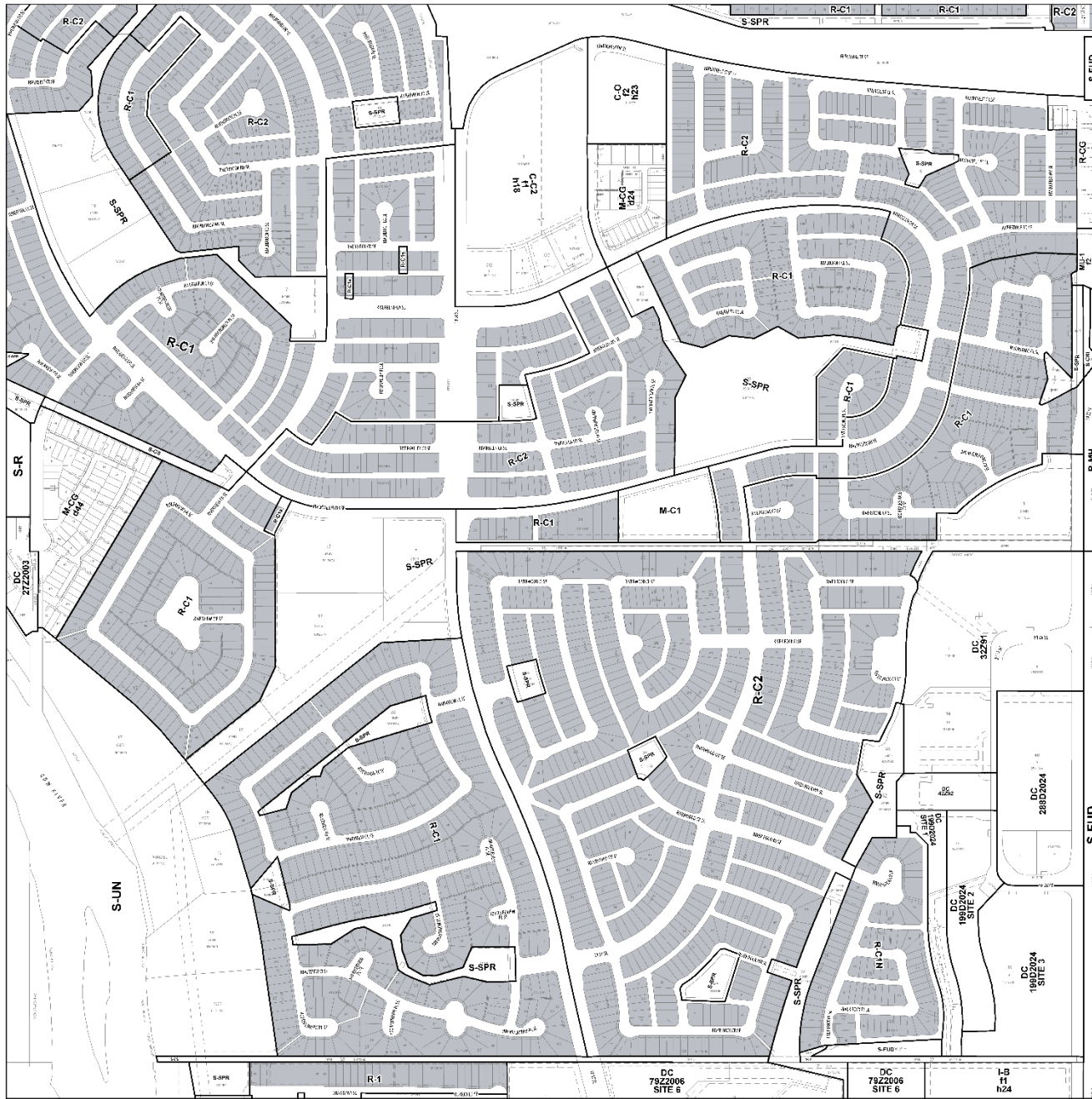
Section Map 22S



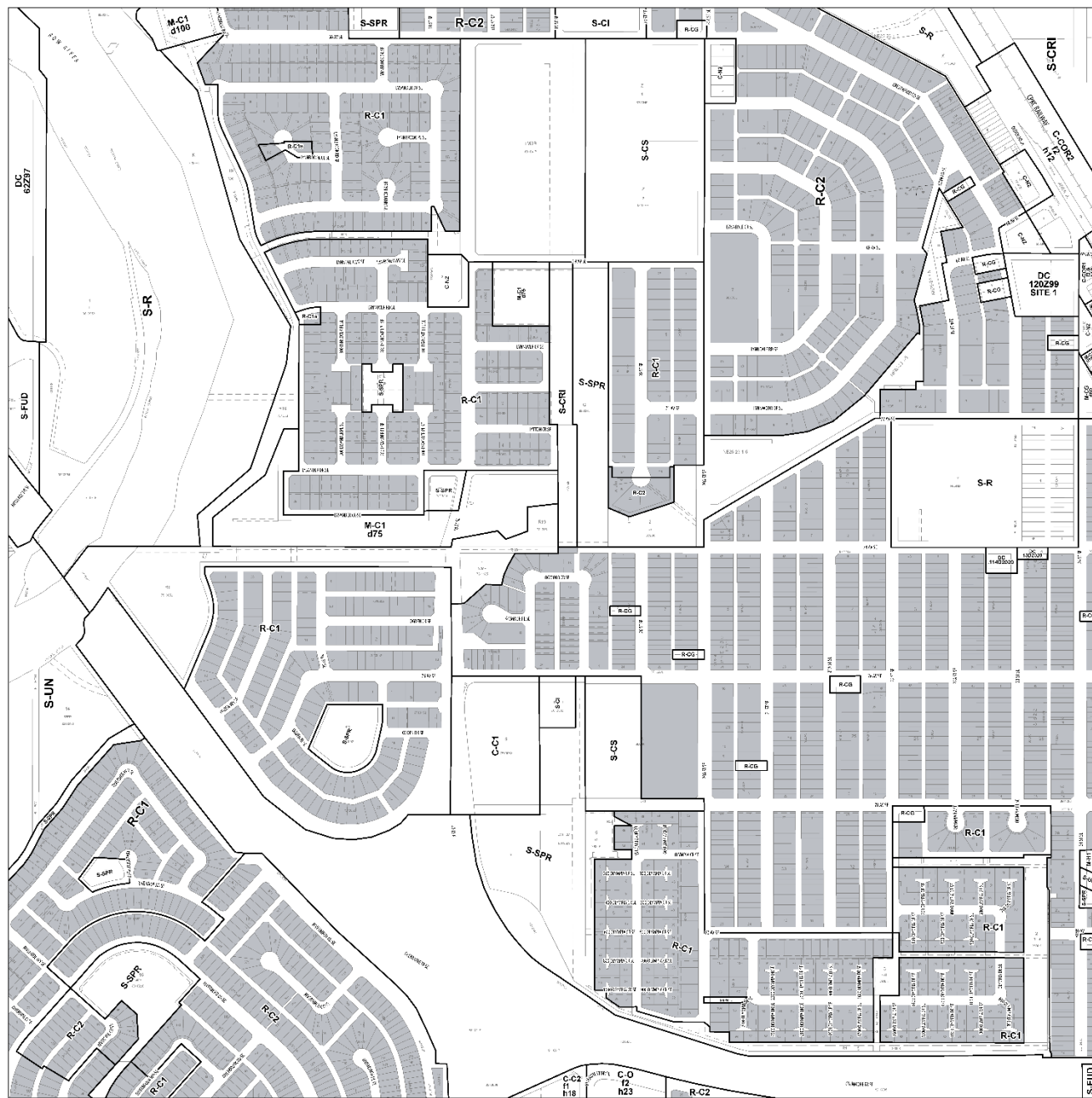
Section Map 23S



### Section Map 24S



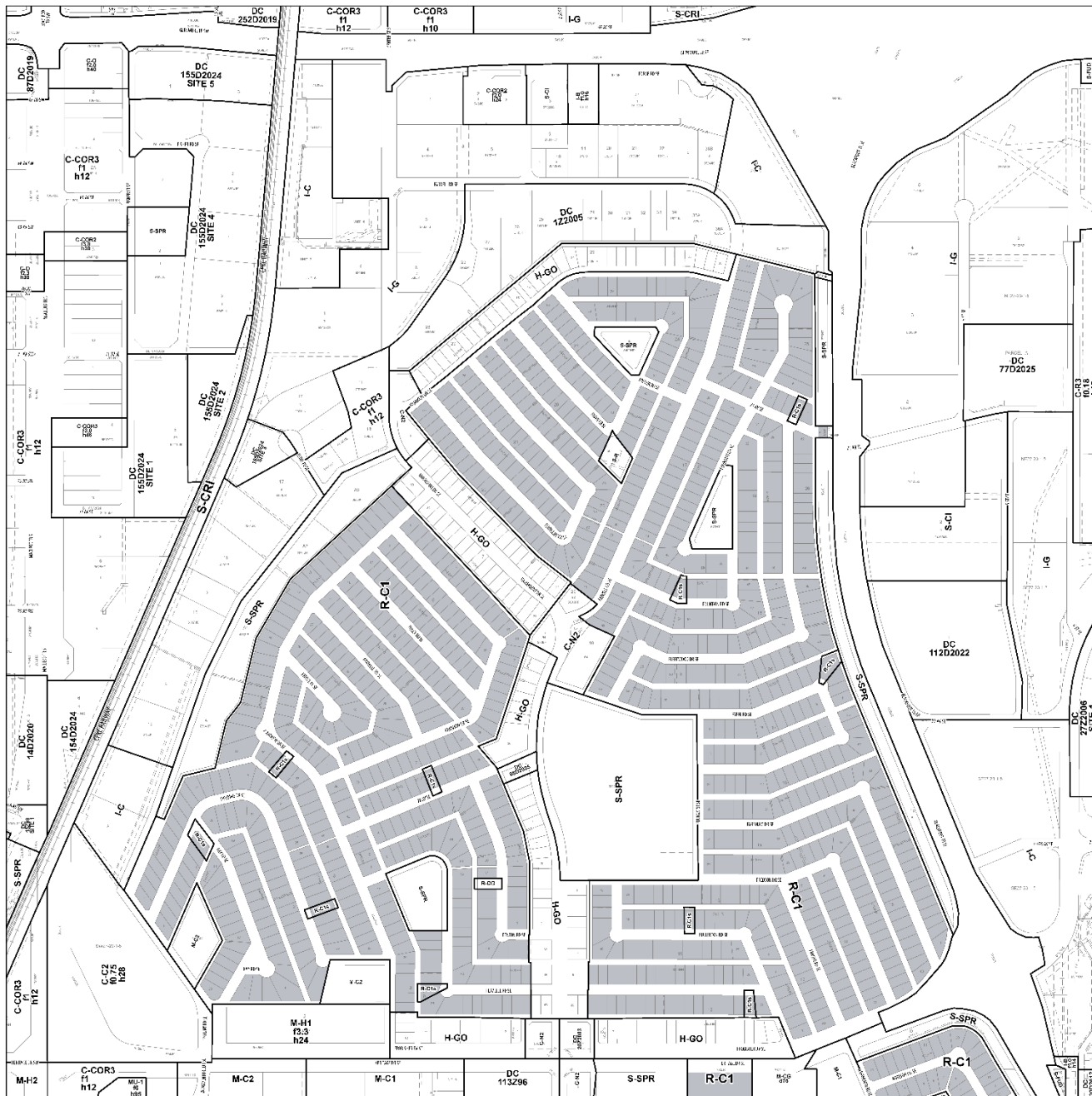
### Section Map 25S



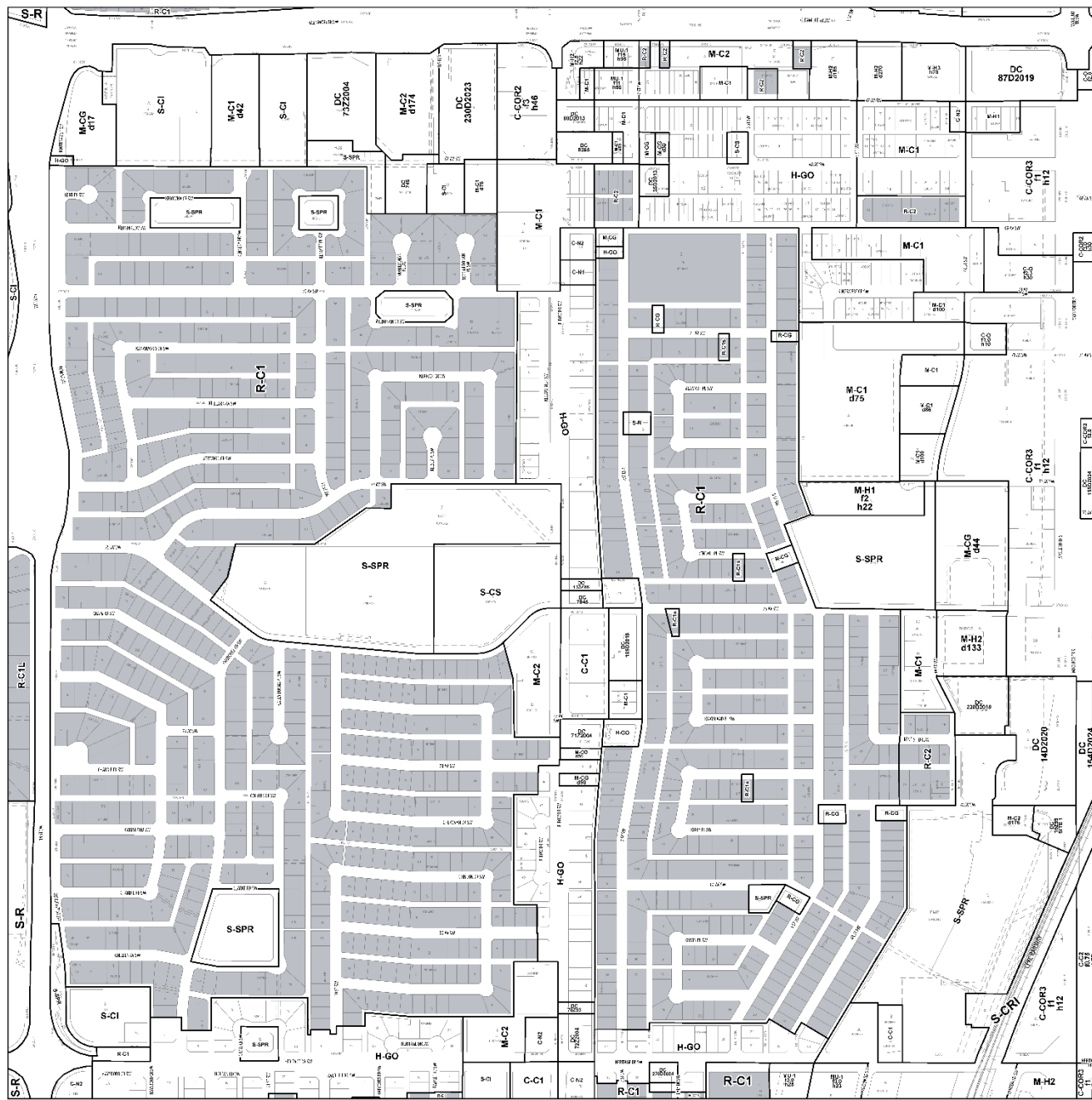
Section Map 26S



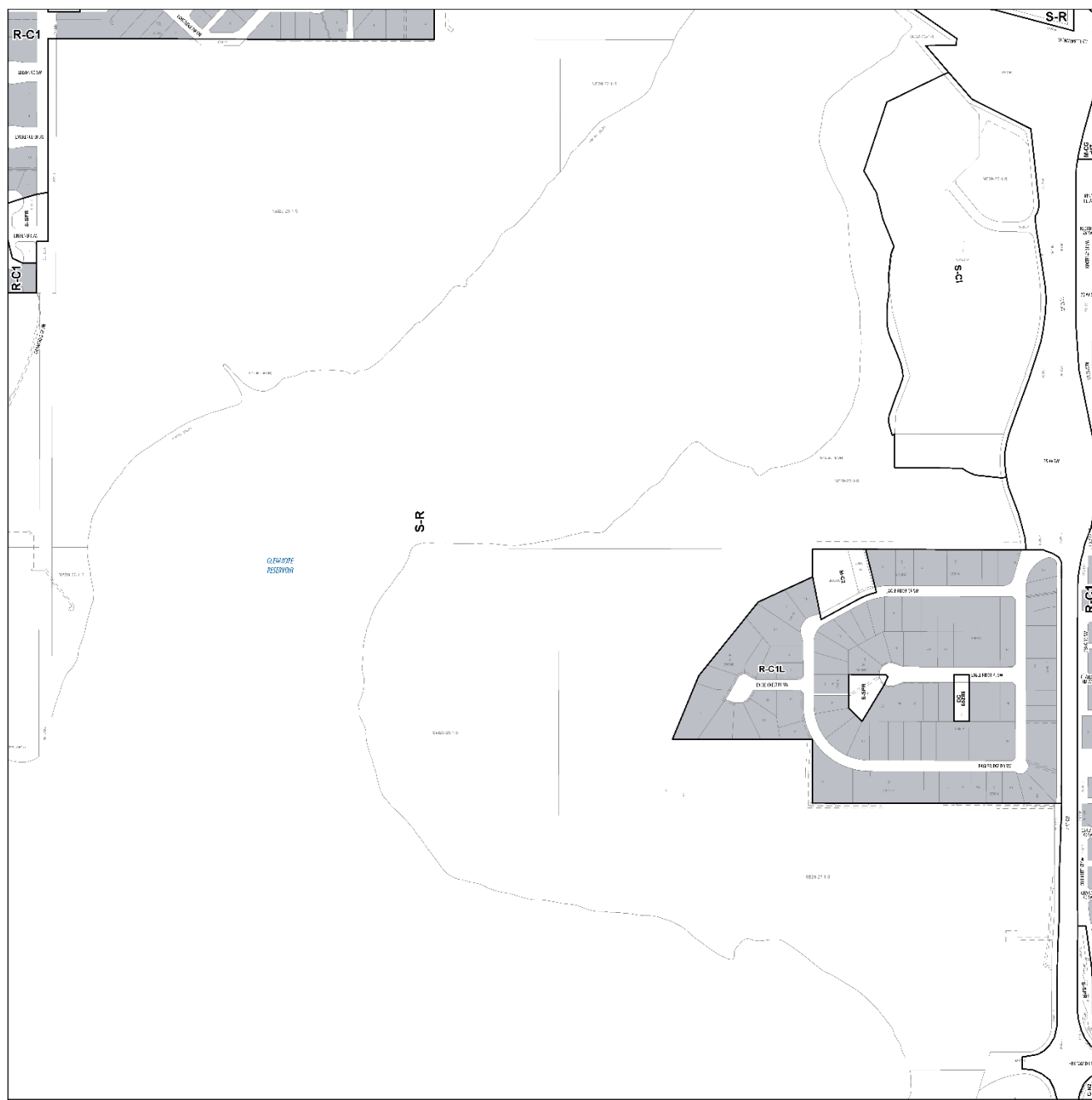
Section Map 27S



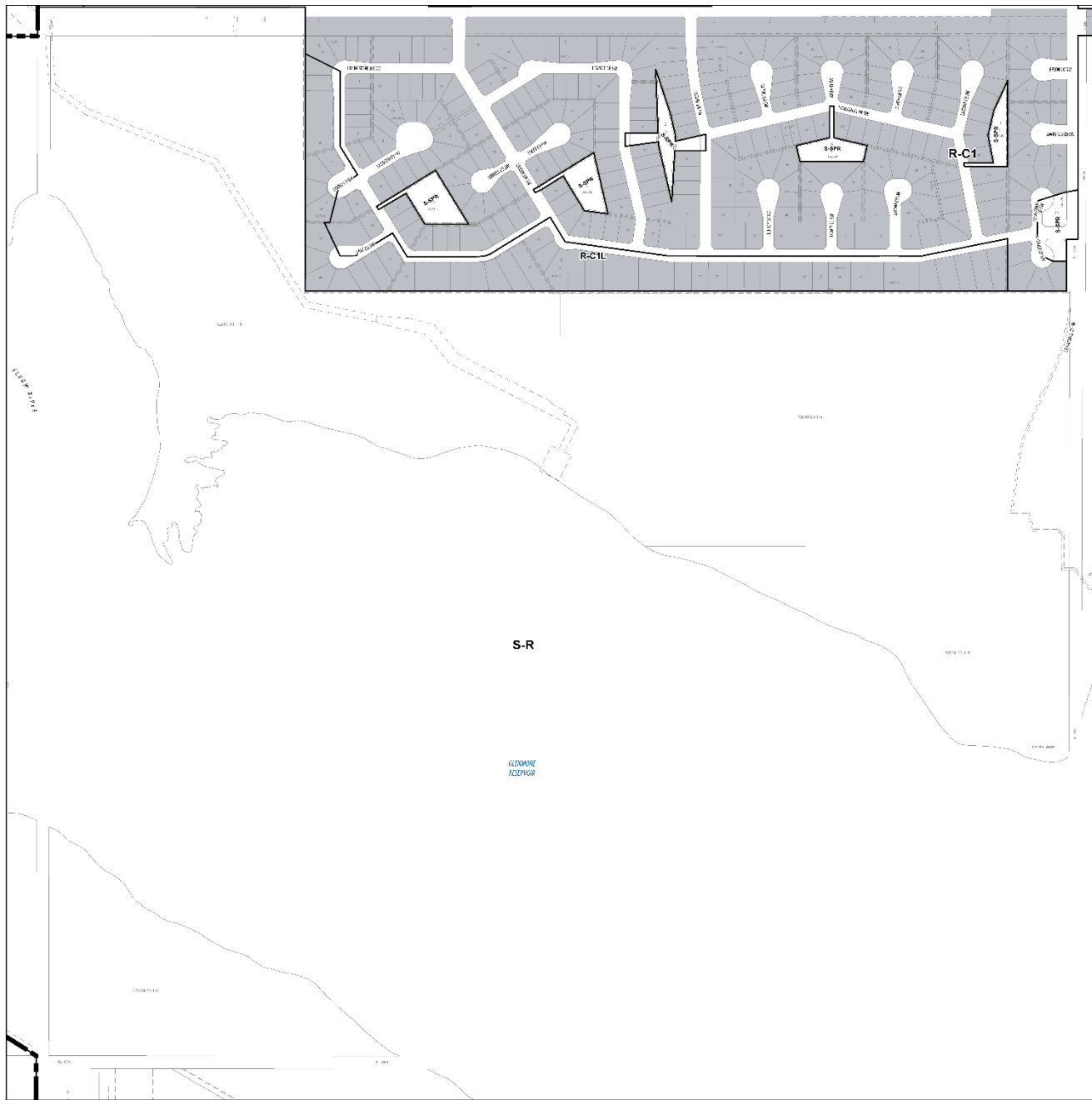
### Section Map 28S



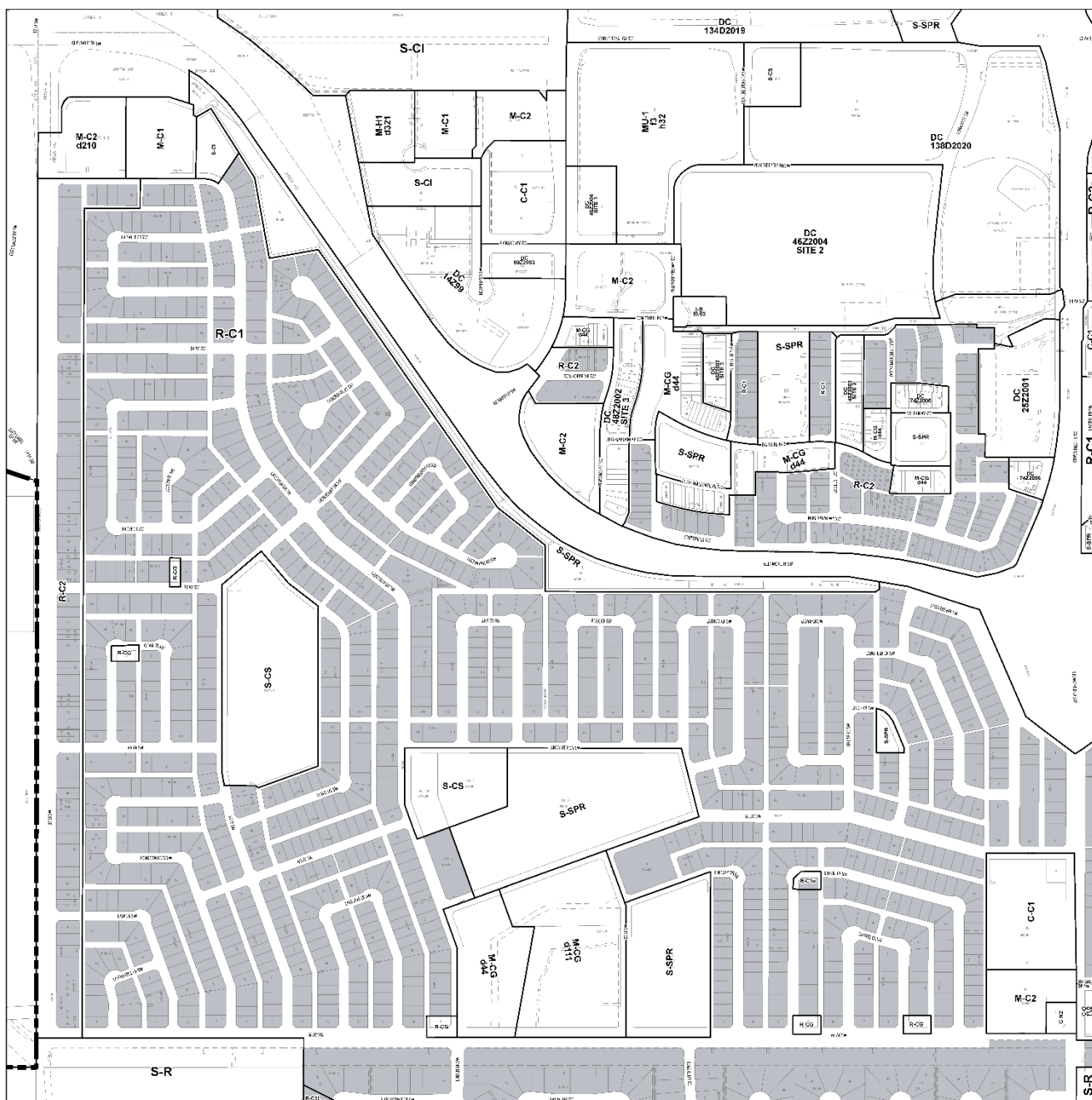
### Section Map 29S



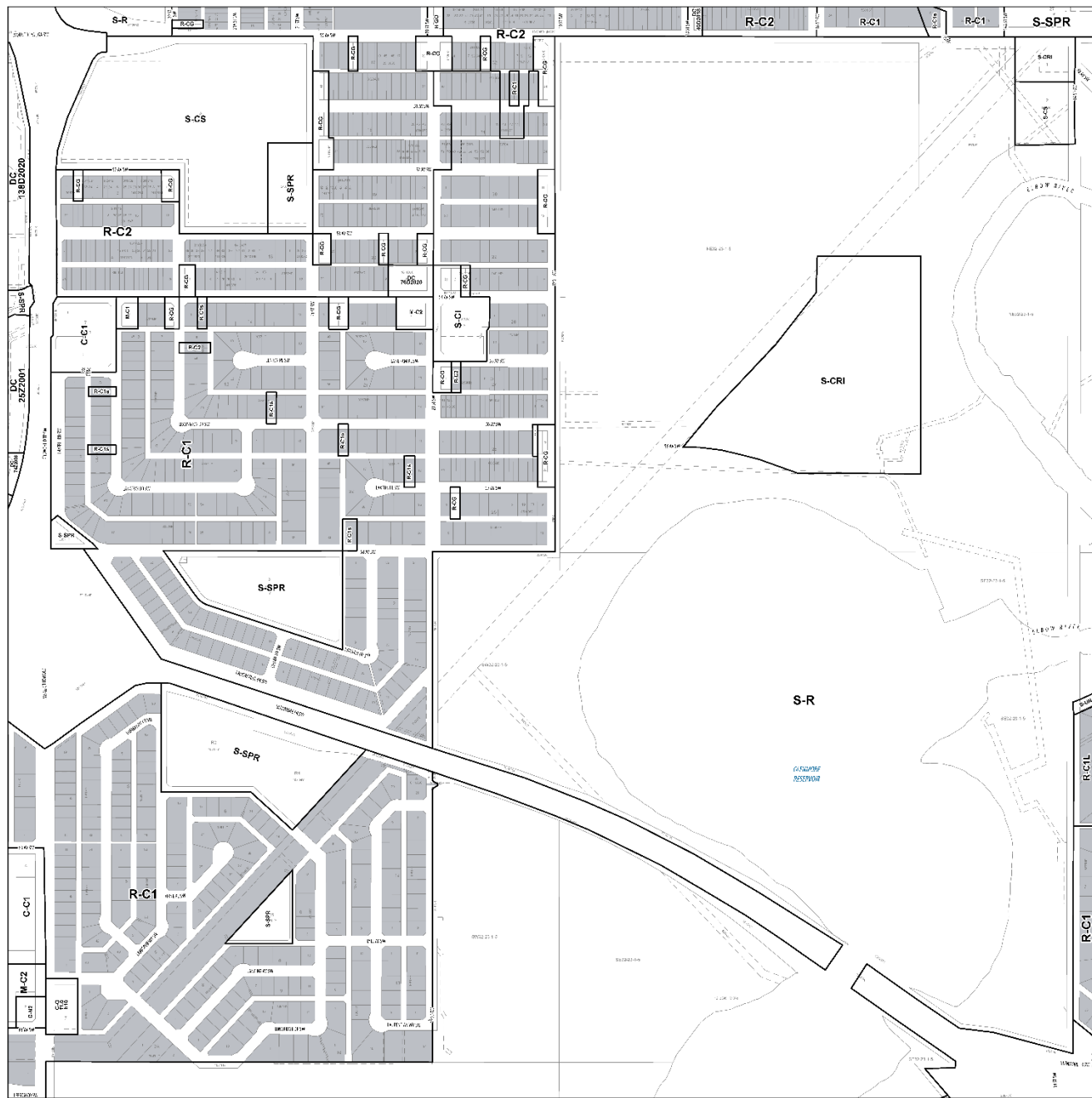
Section Map 30S



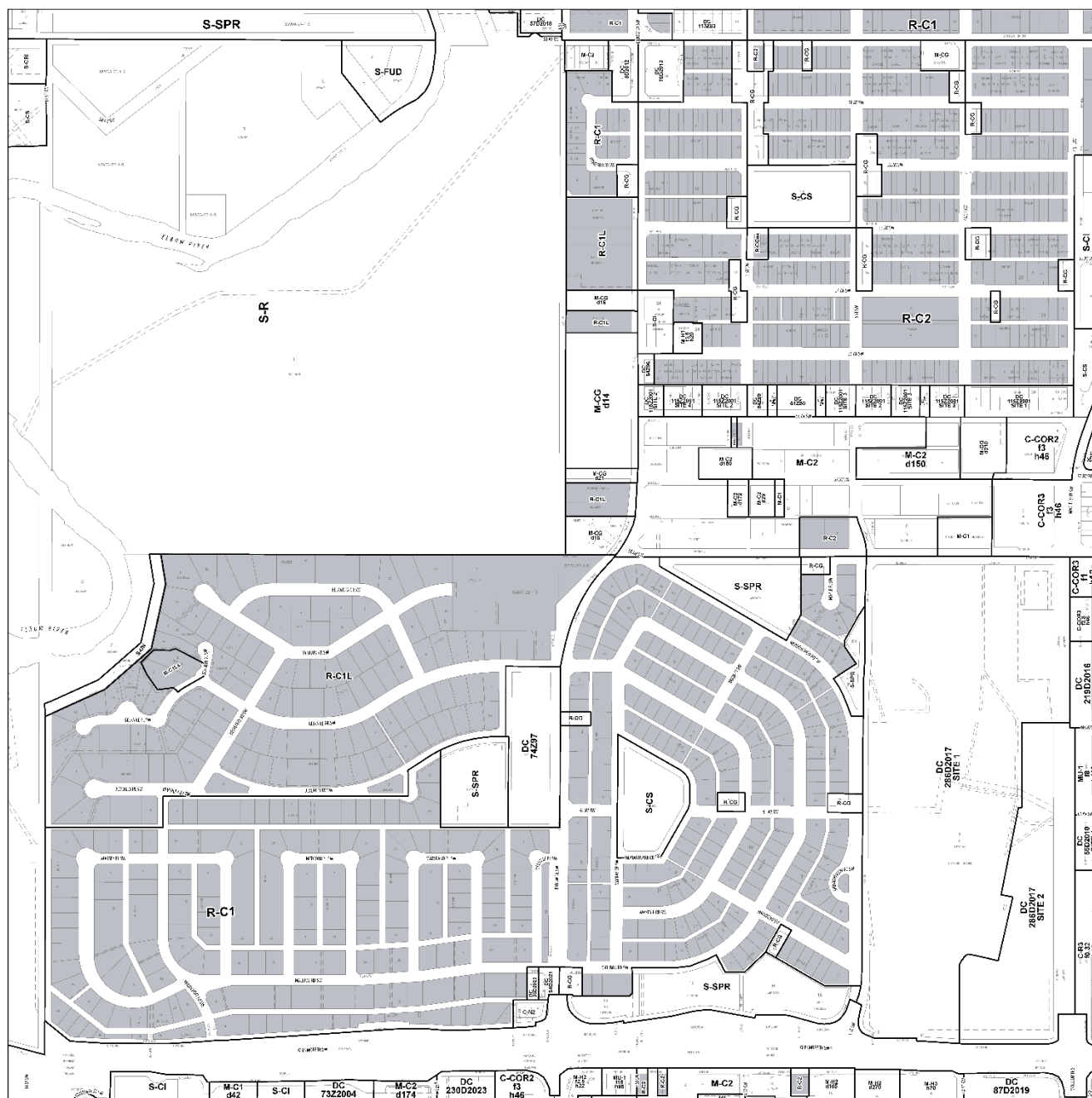
Section Map 31S



Section Map 32S



Section Map 33S



Section Map 34S

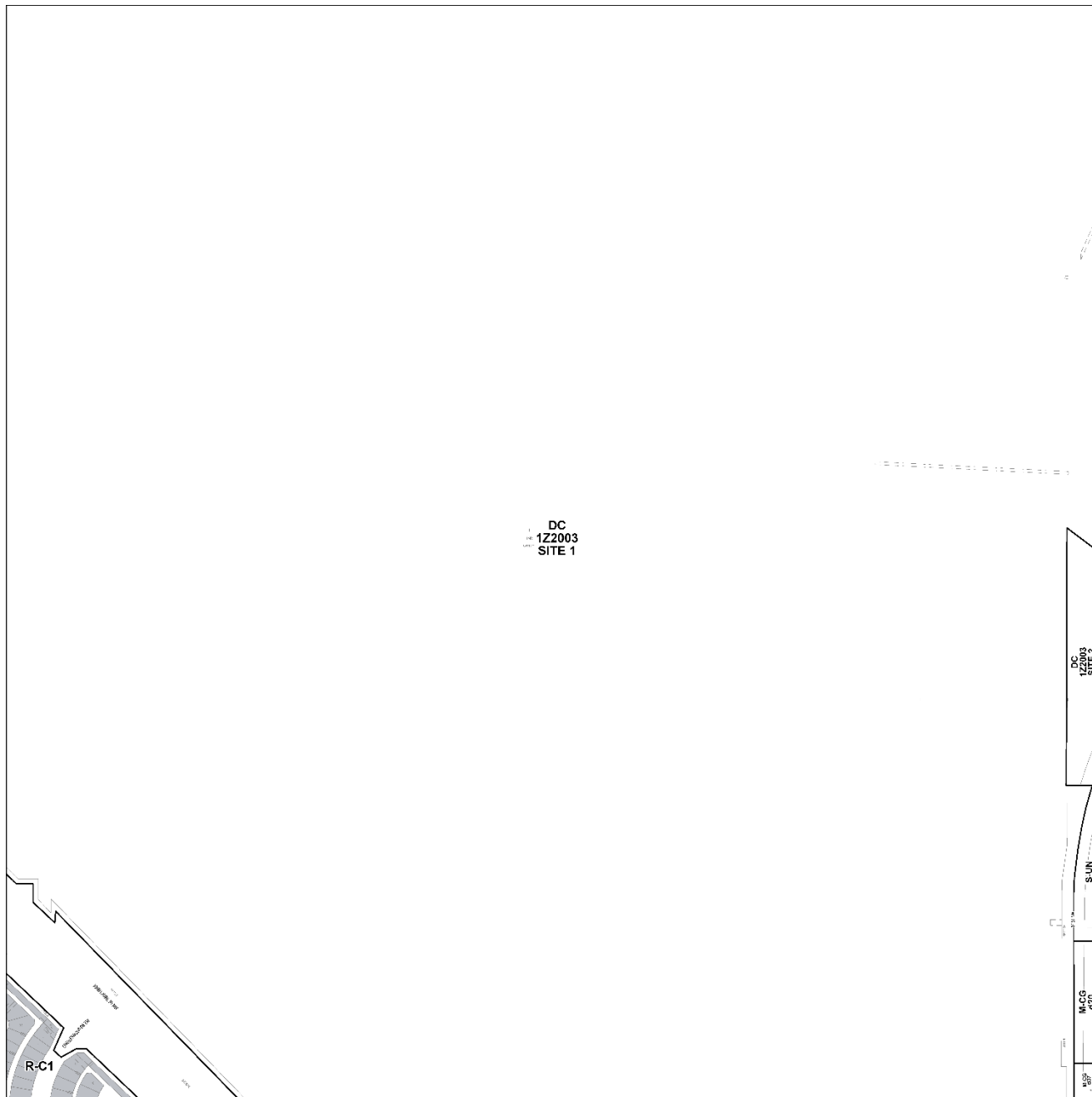


Section Map 36S

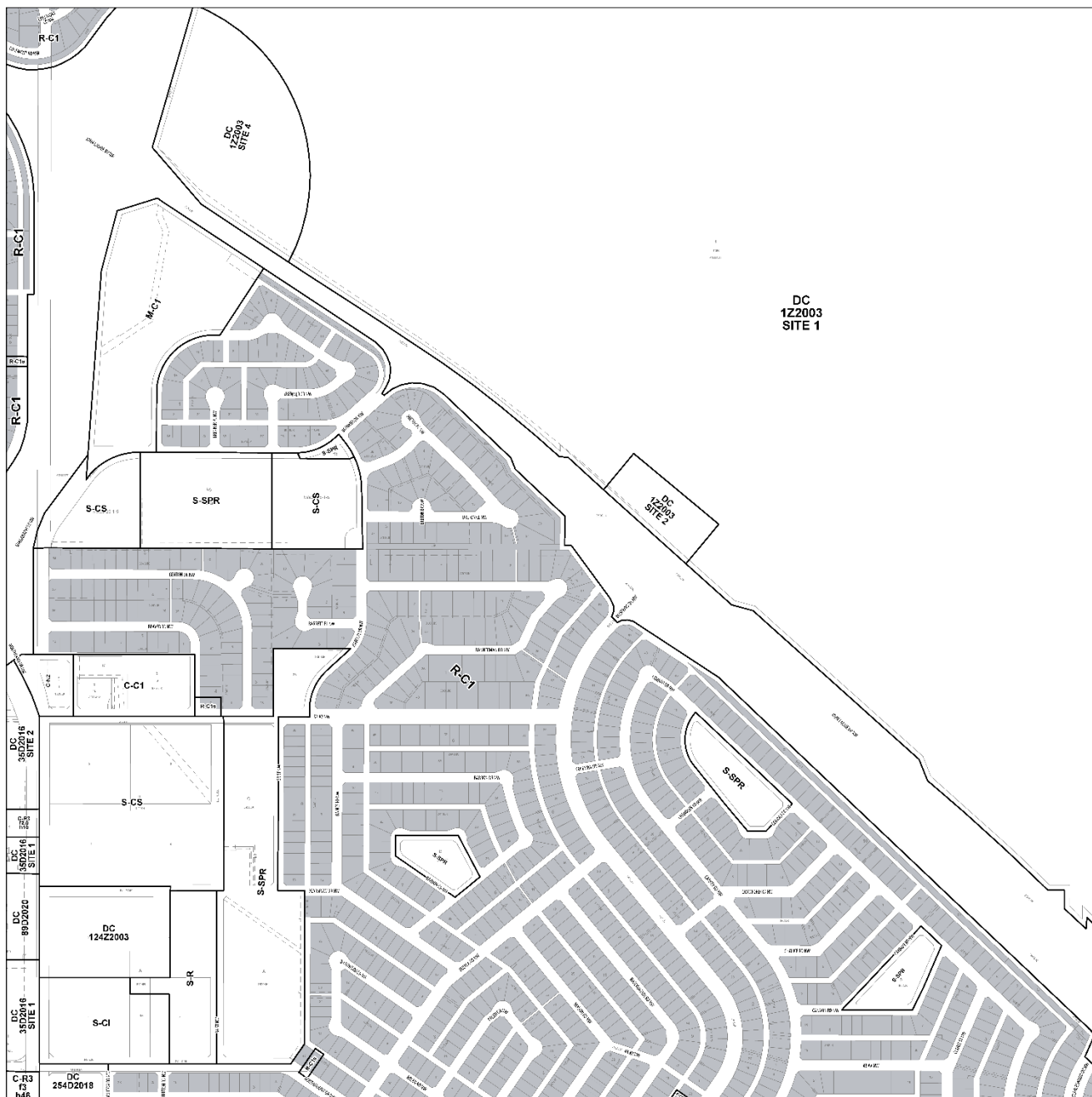




Section Map 5N



Section Map 6N



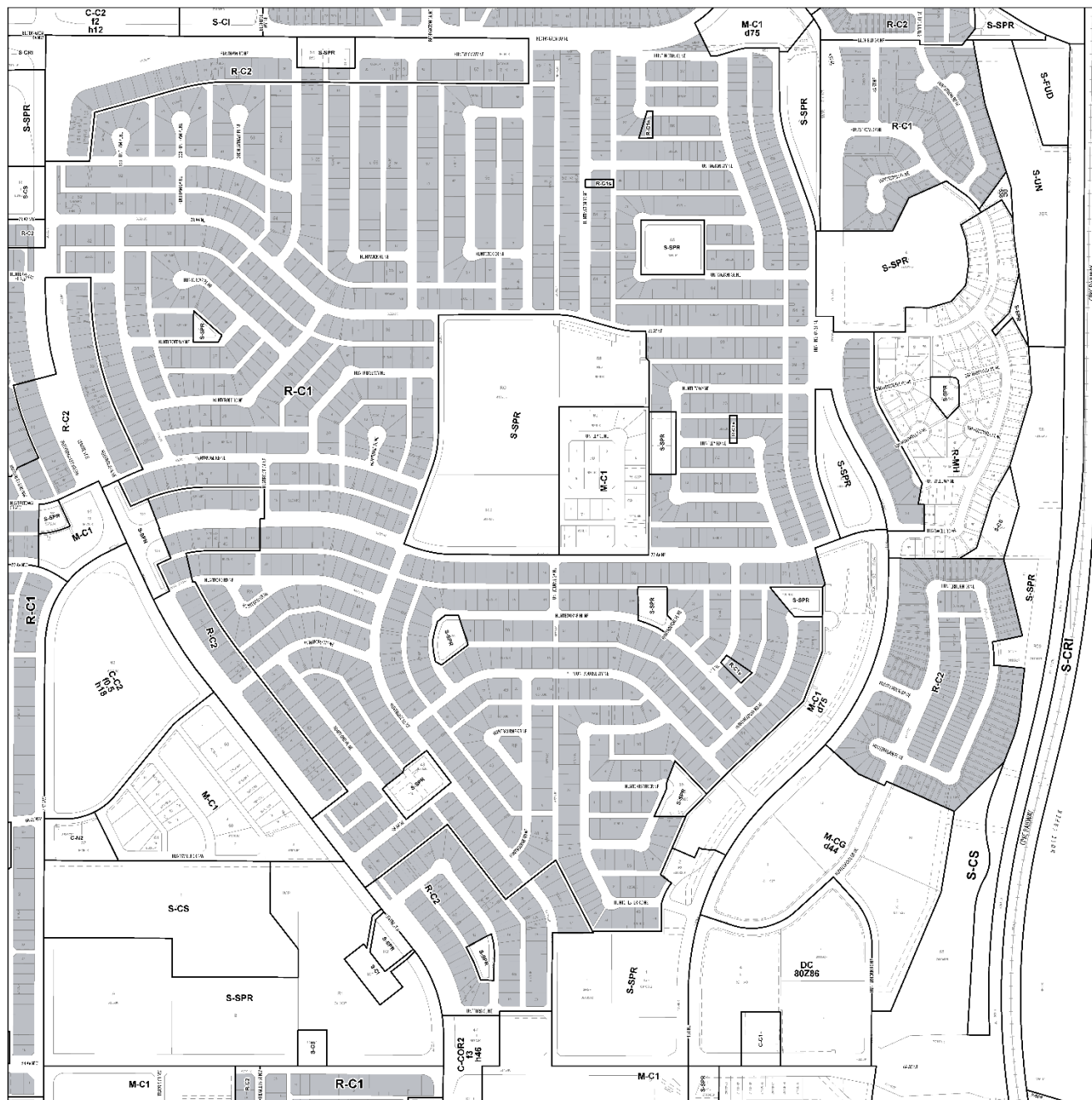
Section Map 7N



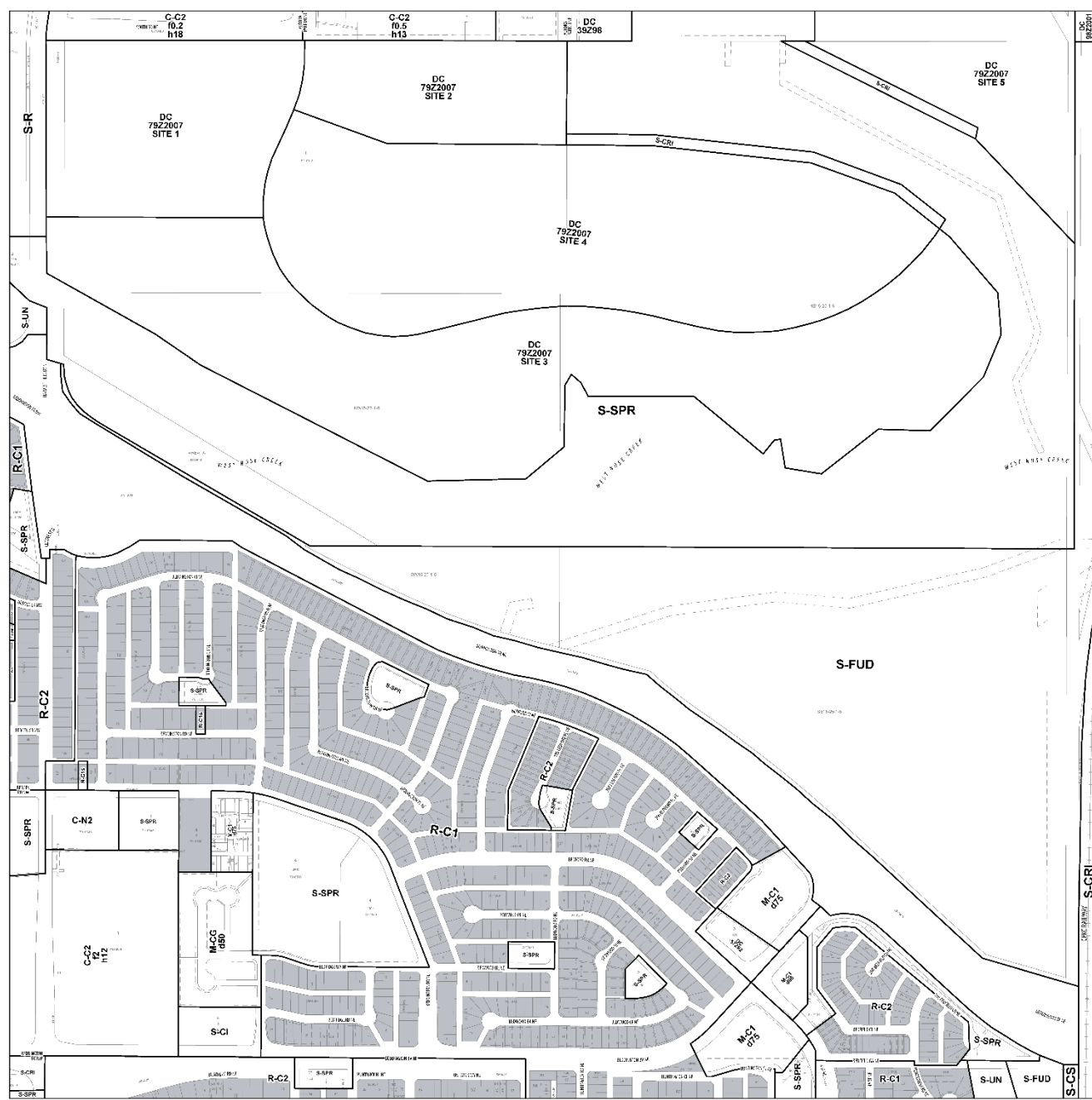
Section Map 9N



Section Map 10N



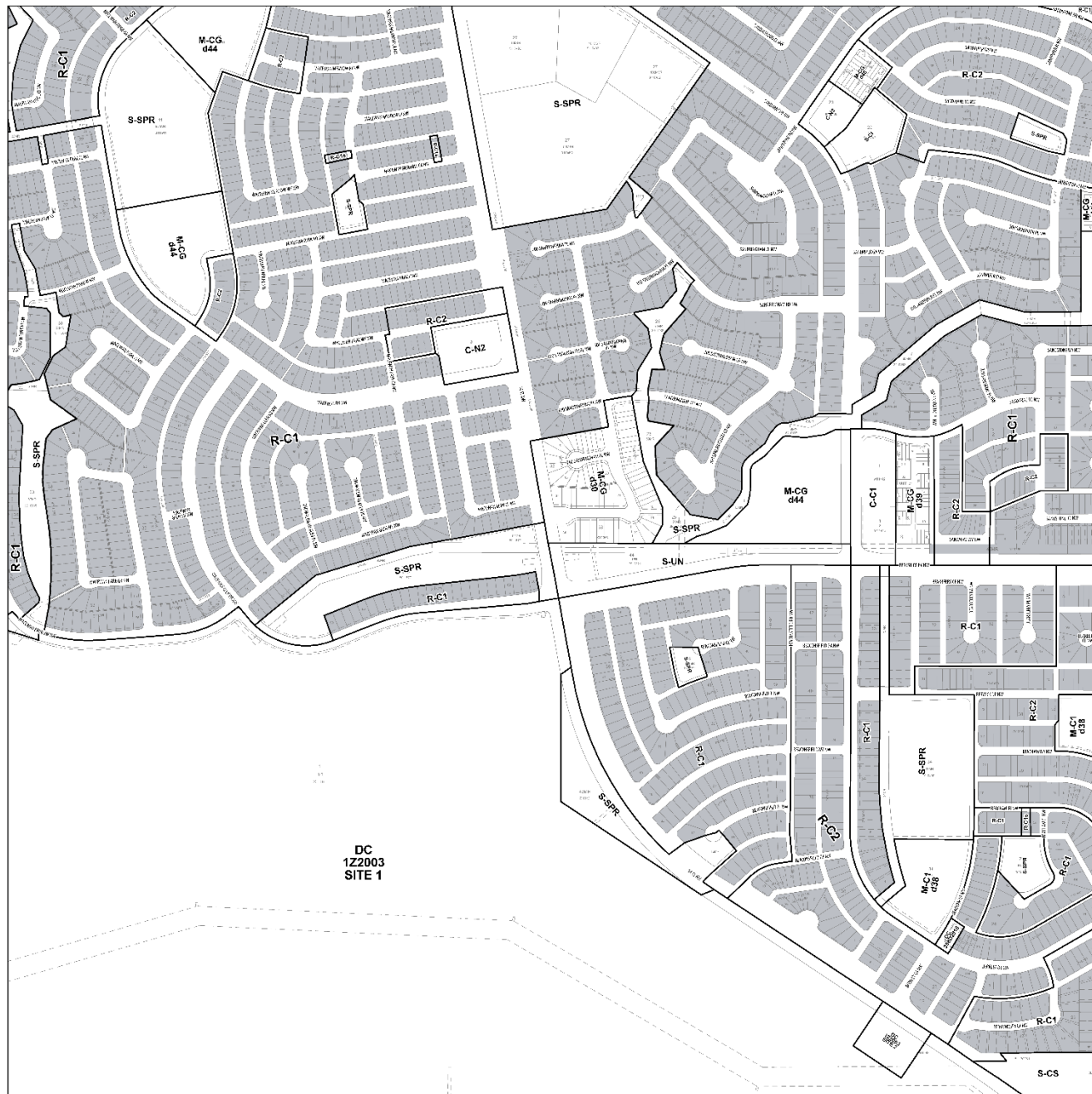
Section Map 15N



Section Map 16N



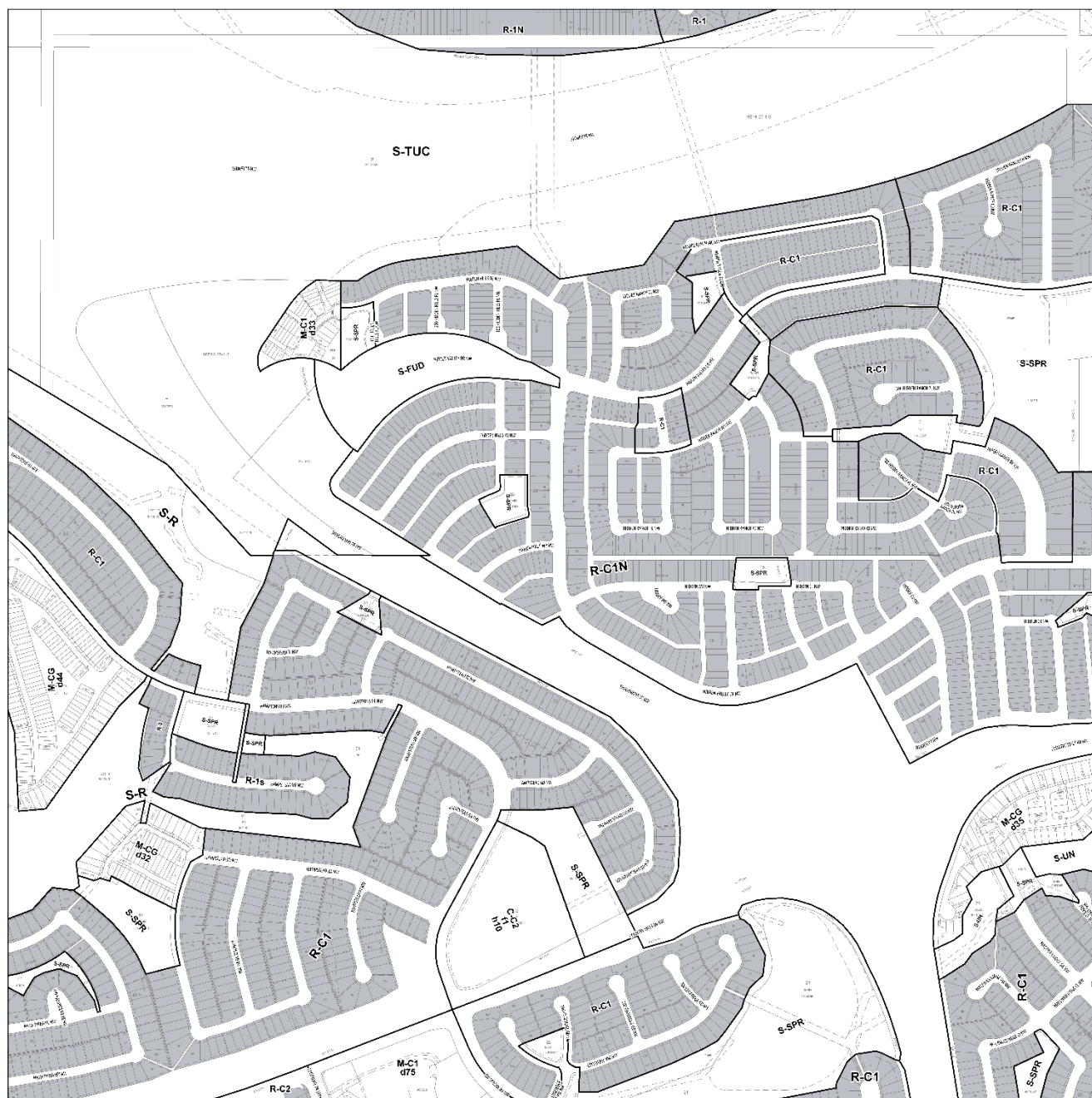
Section Map 17N



Section Map 18N



Section Map 19N



Section Map 20N



Section Map 21N



Section Map 22N

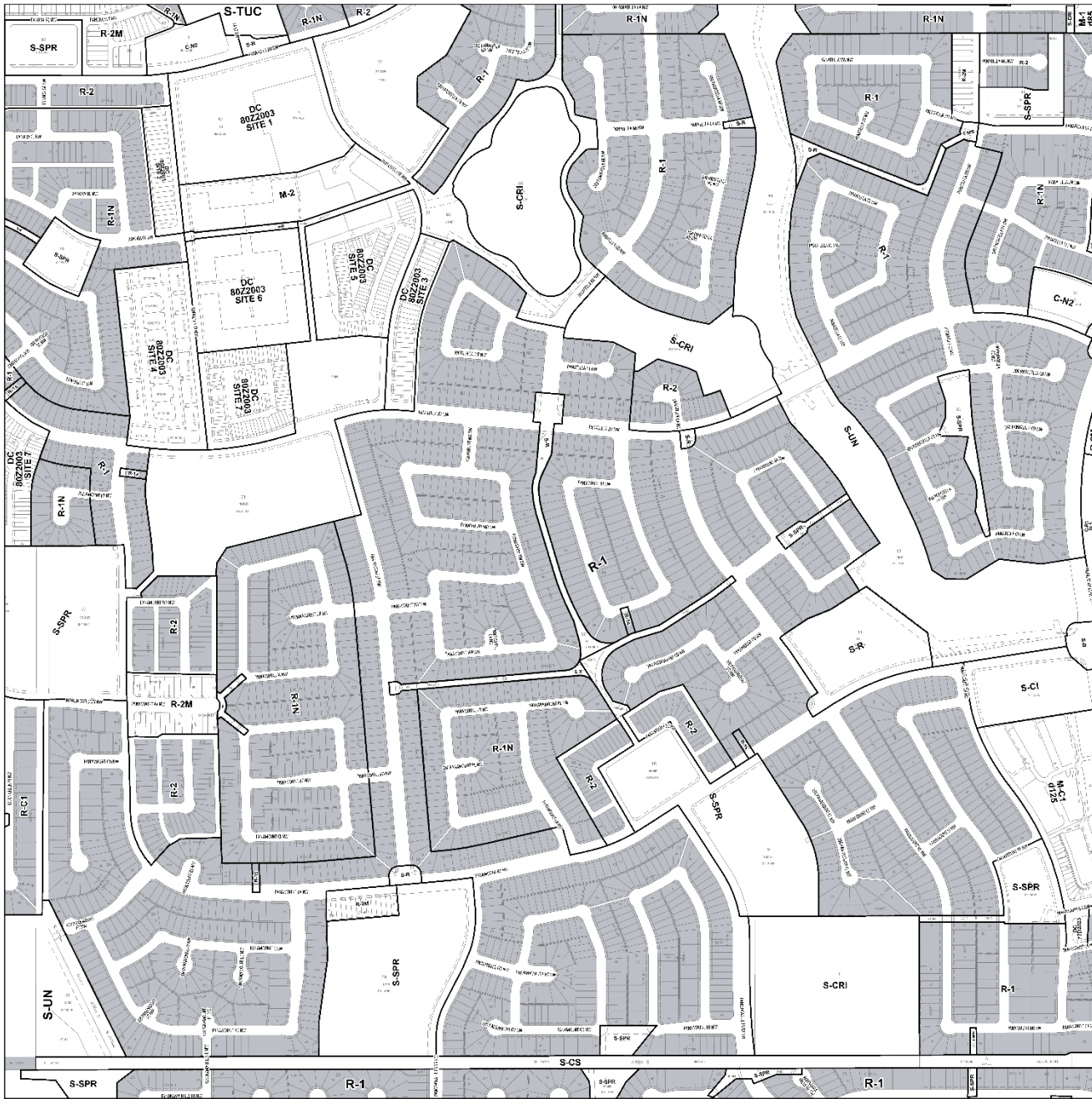


Section Map 23N





### Section Map 28N



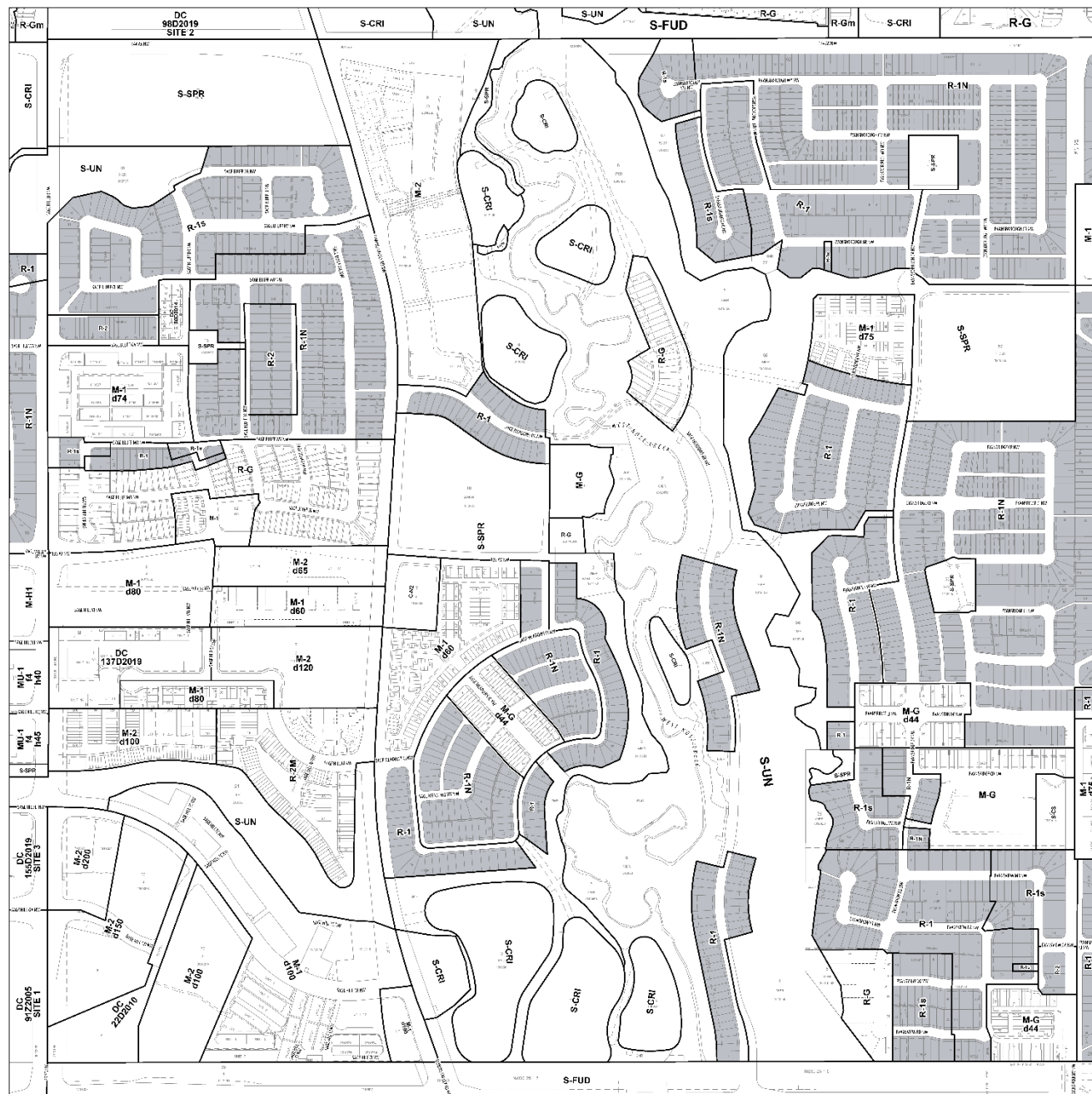
### Section Map 29N



### Section Map 30N

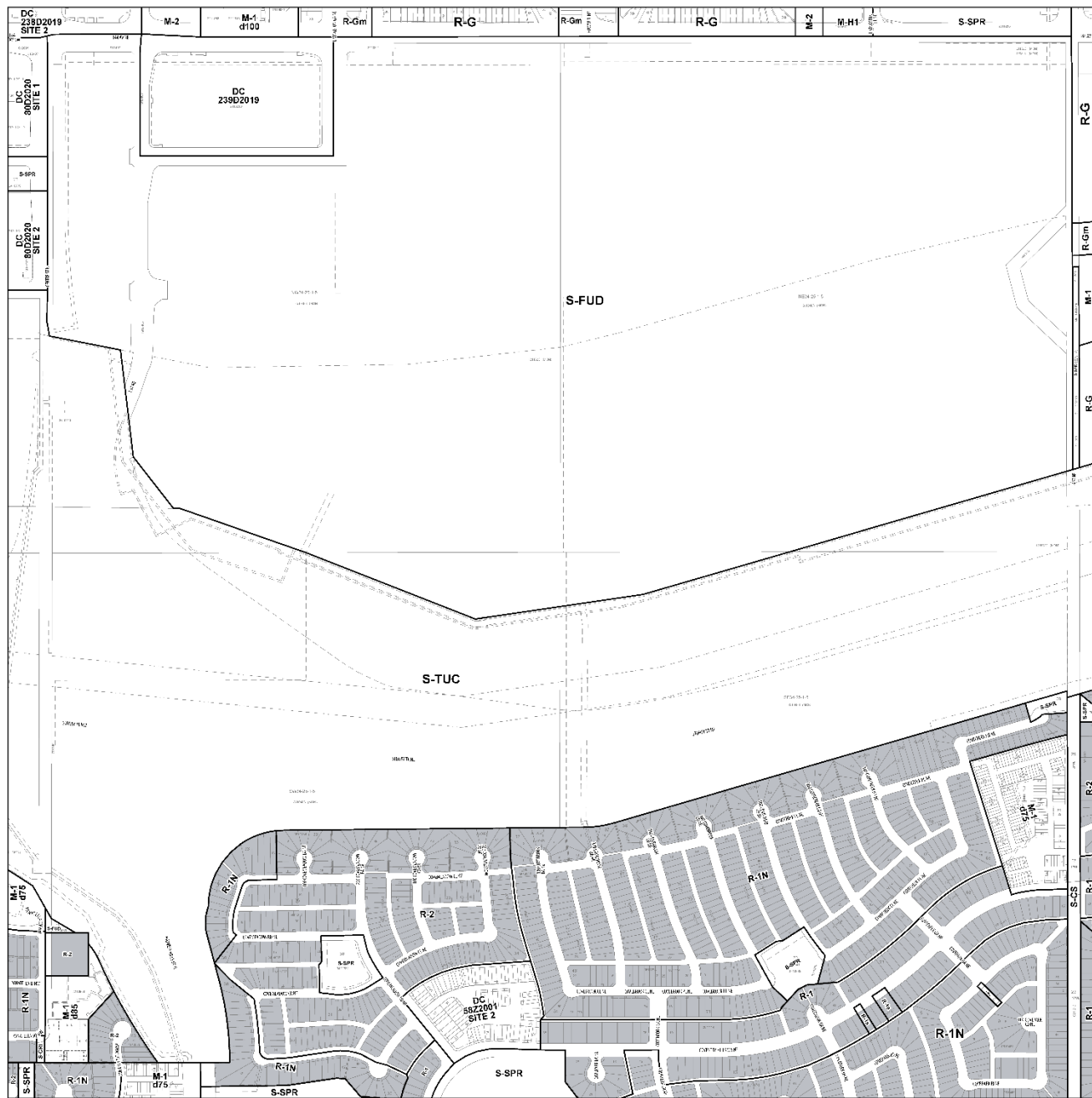


### Section Map 31N

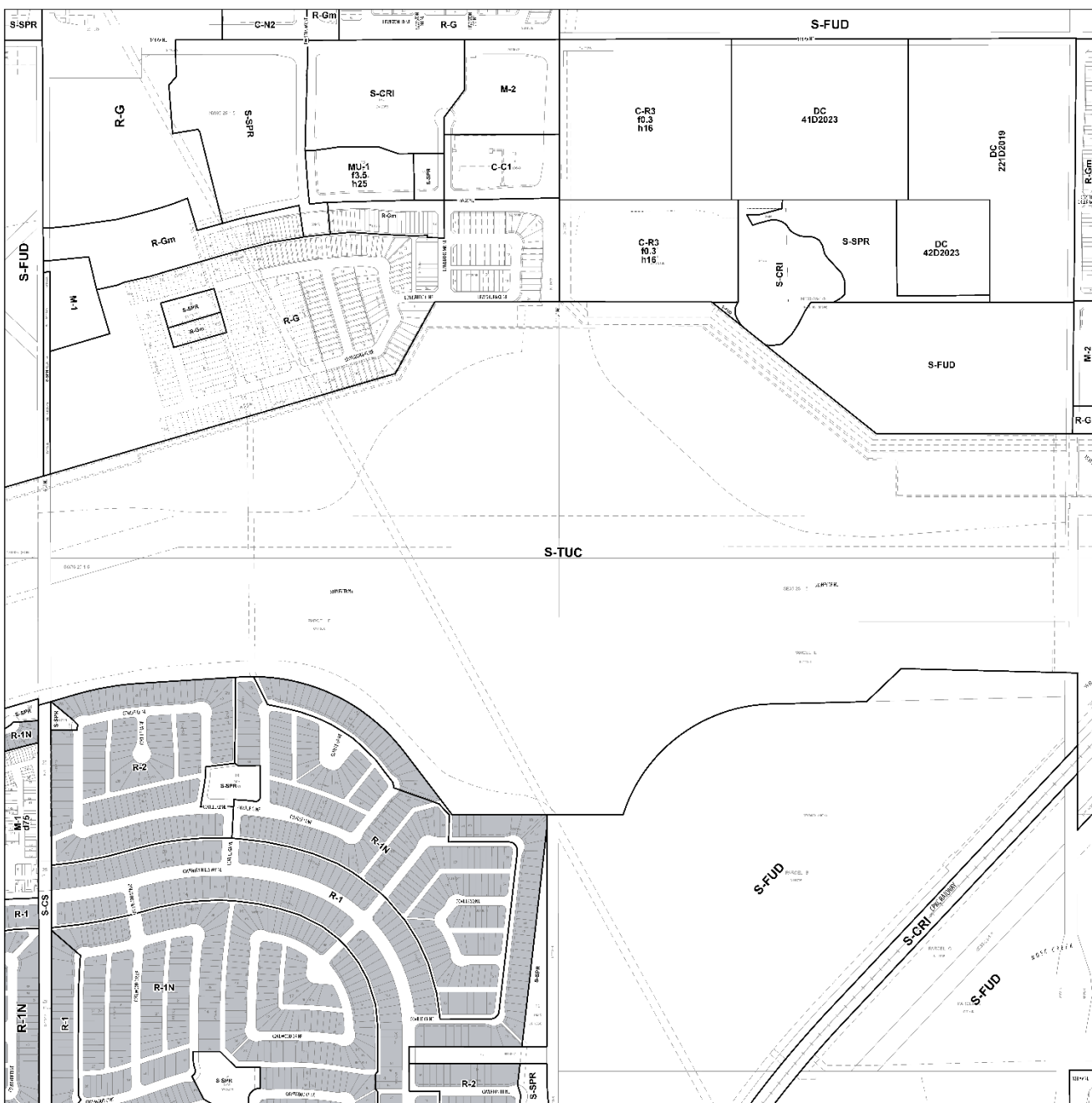




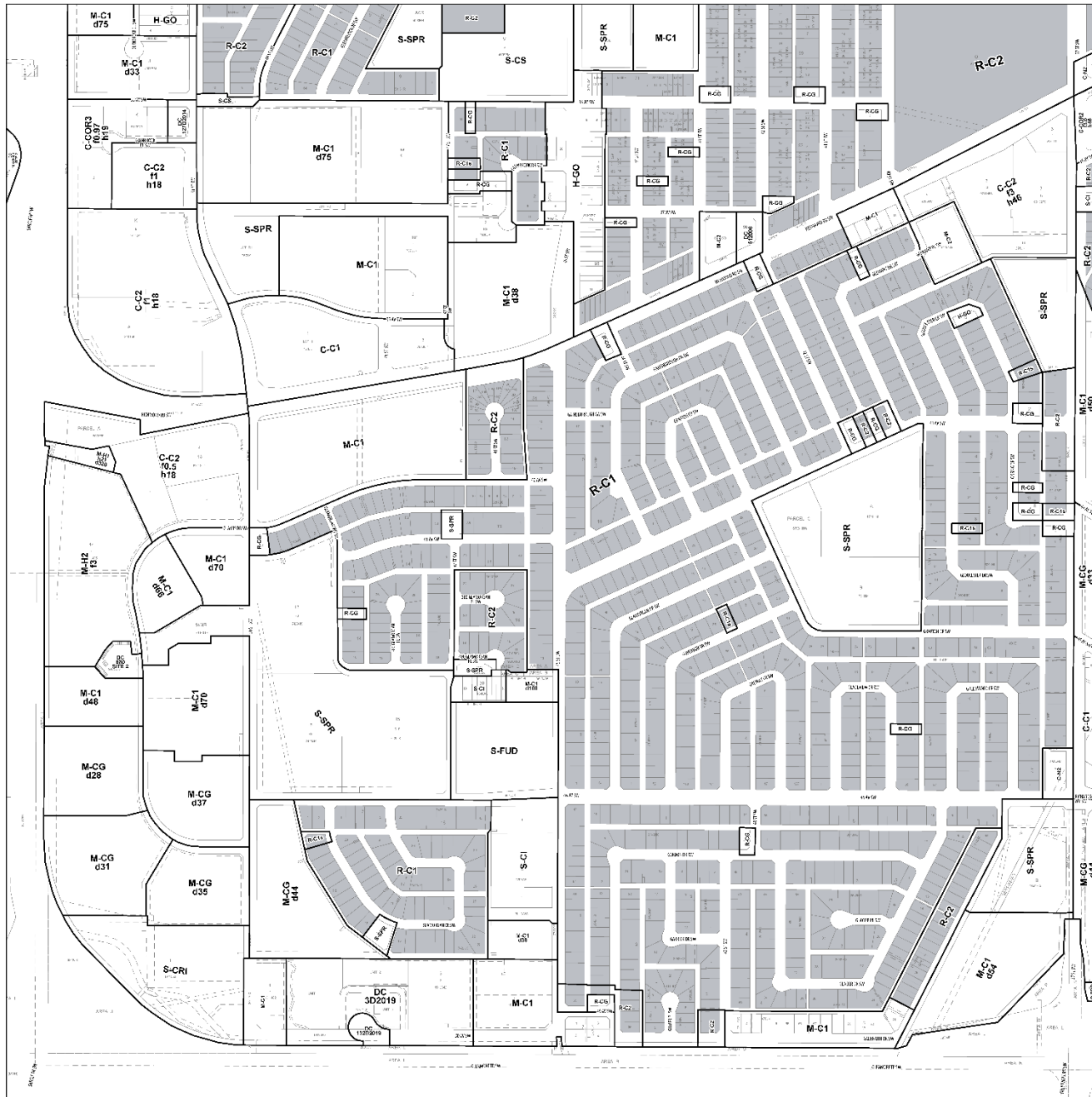
### Section Map 34N



### Section Map 35N



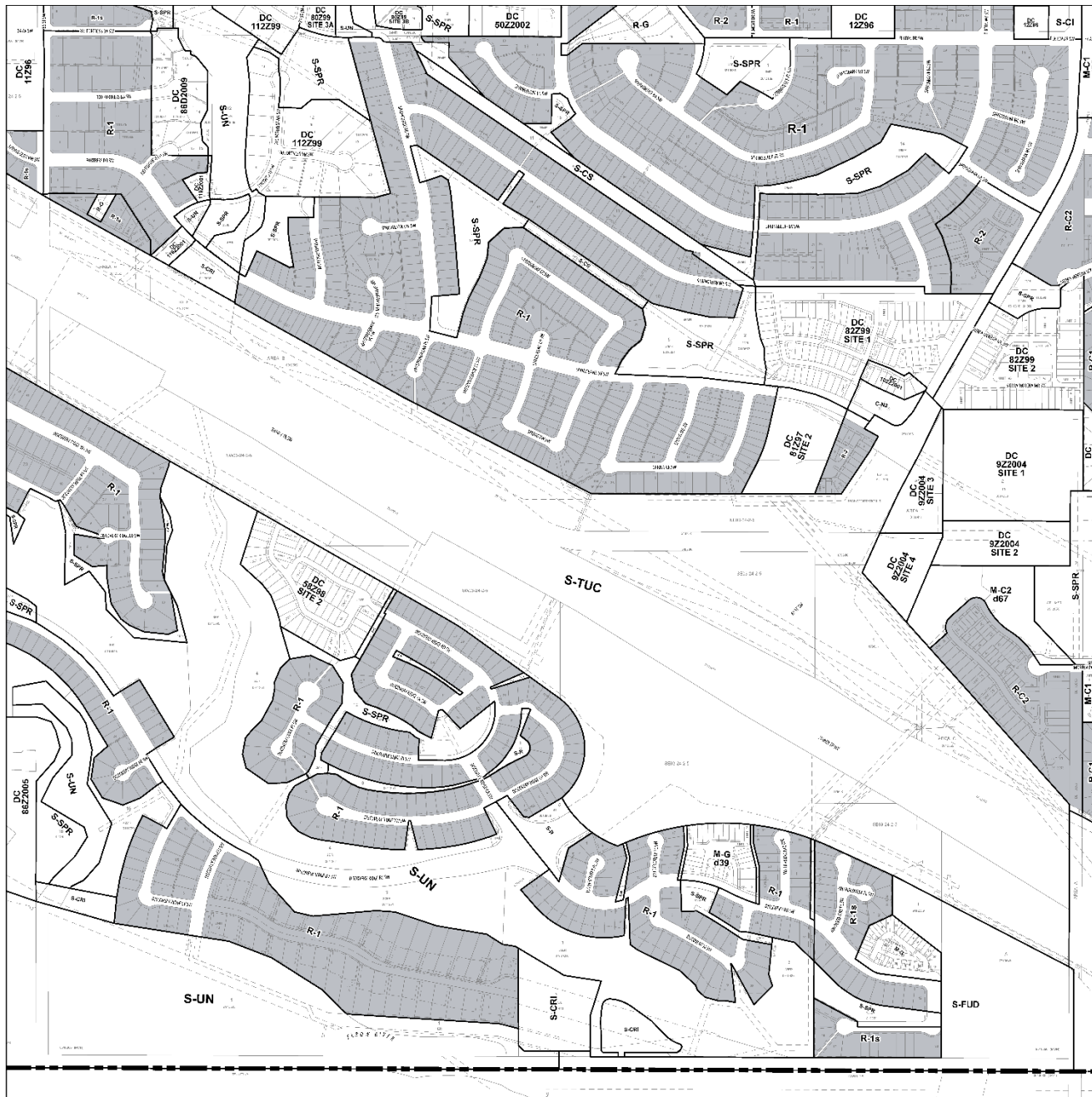
Section Map 1W



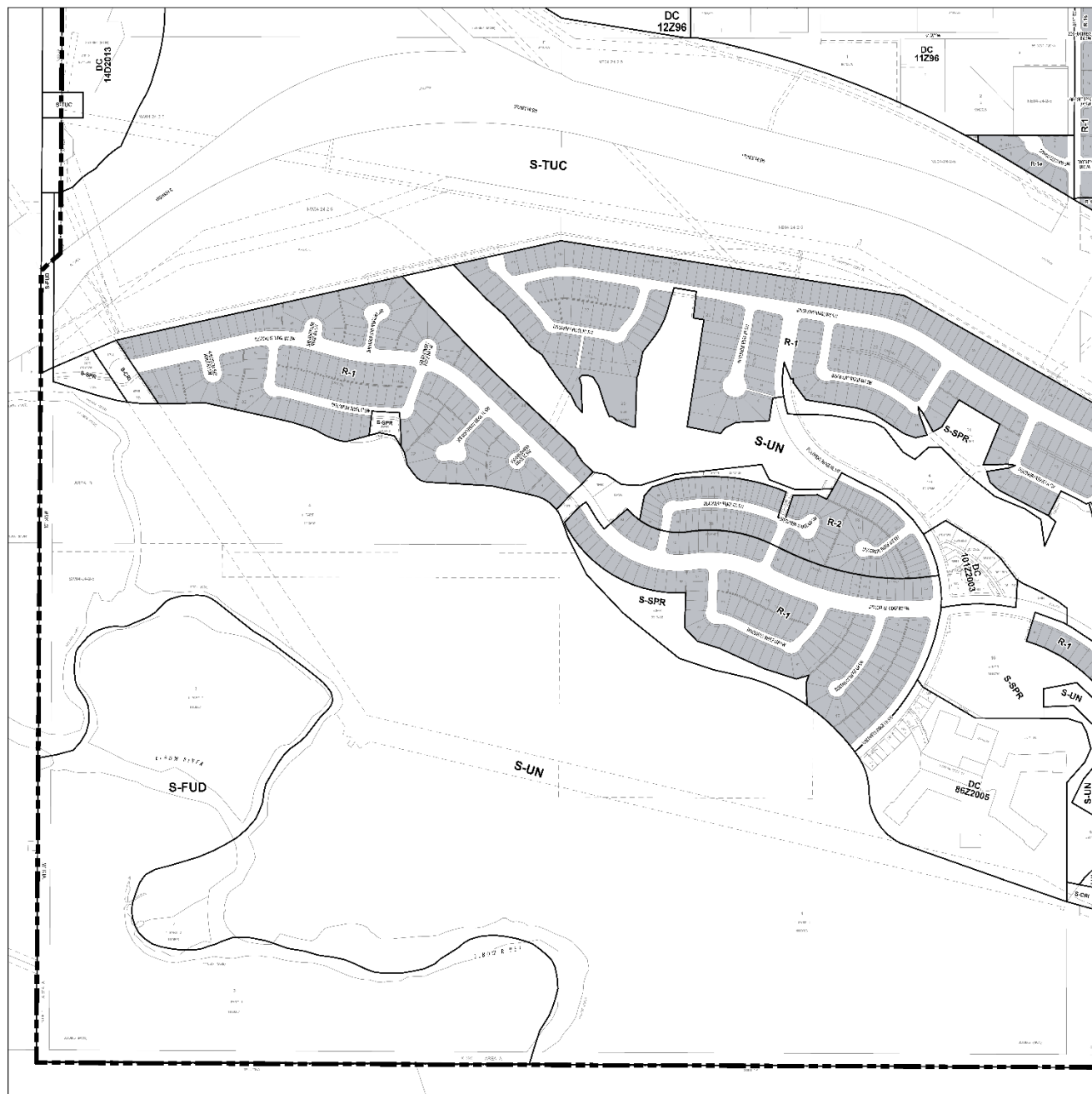
Section Map 2W



Section Map 3W

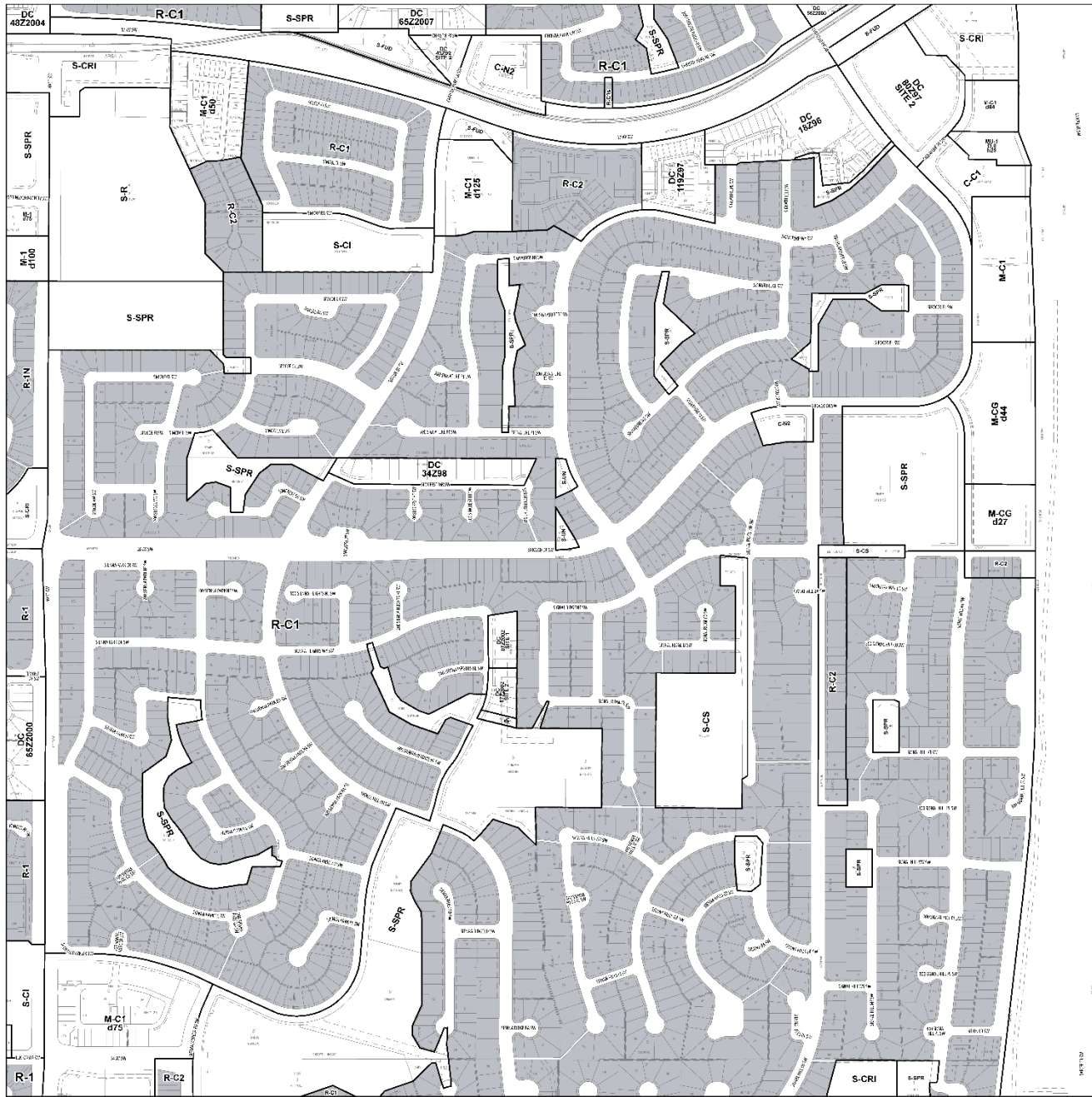


Section Map 4W

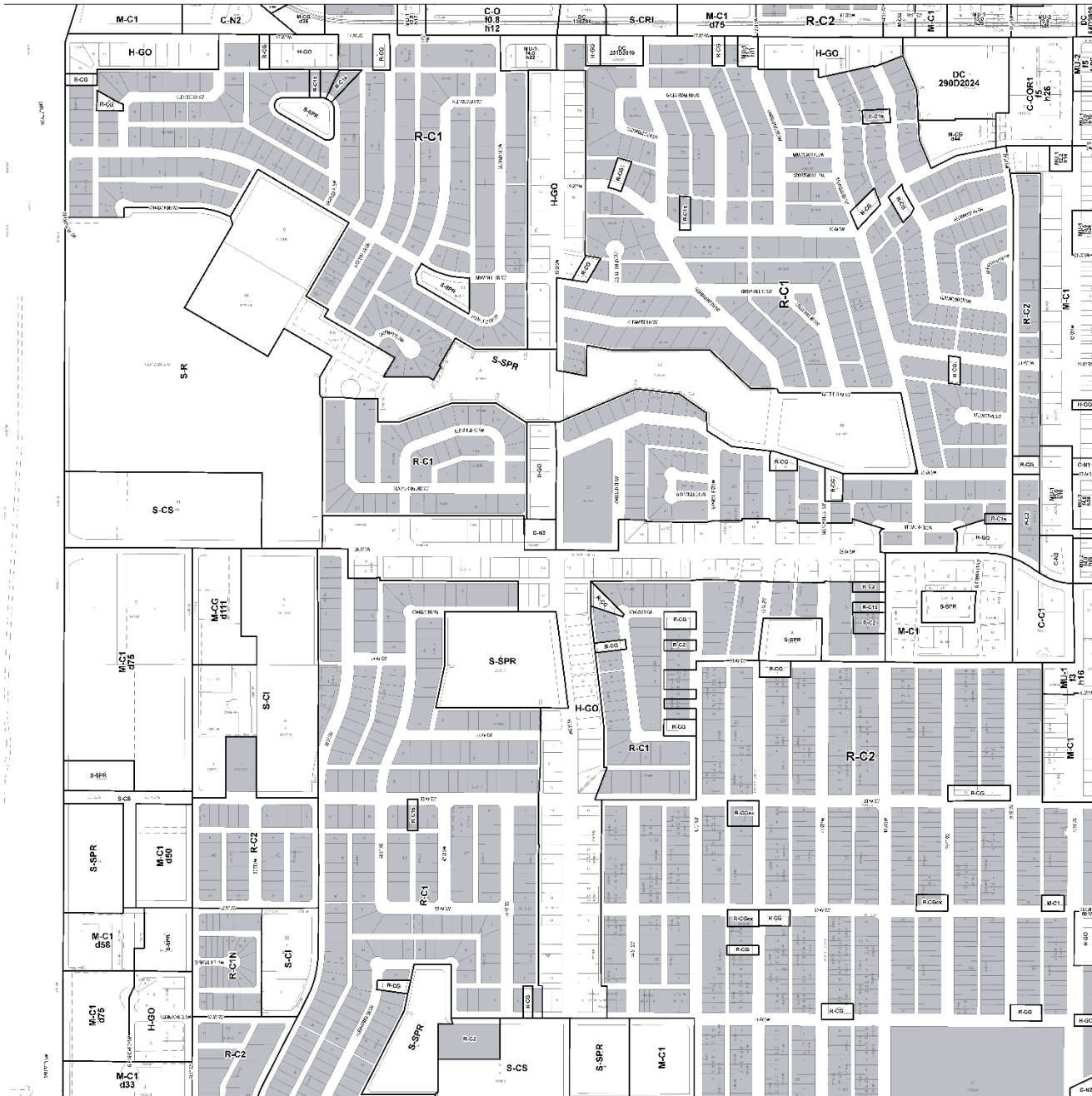




Section Map 11W

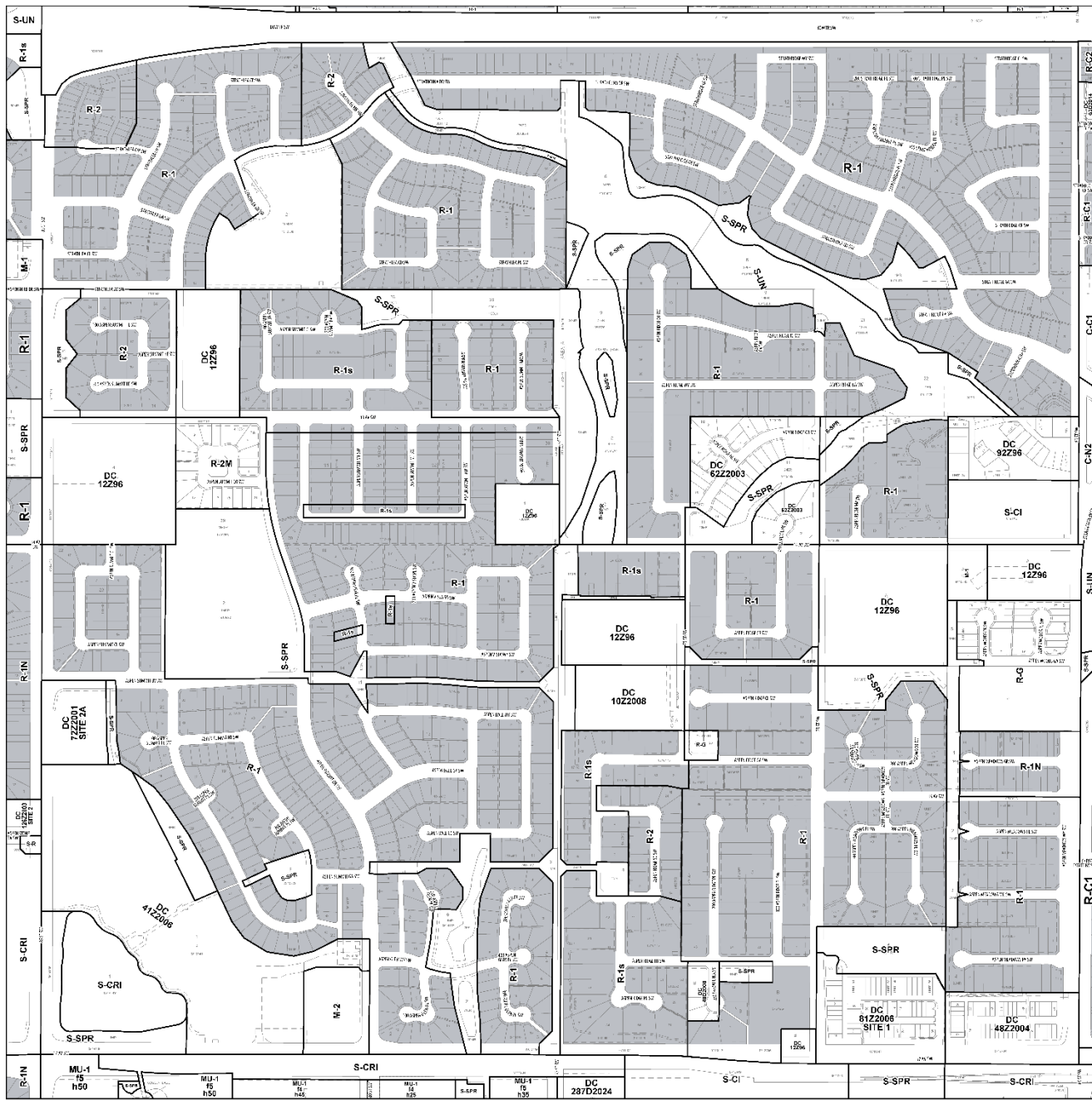


Section Map 12W

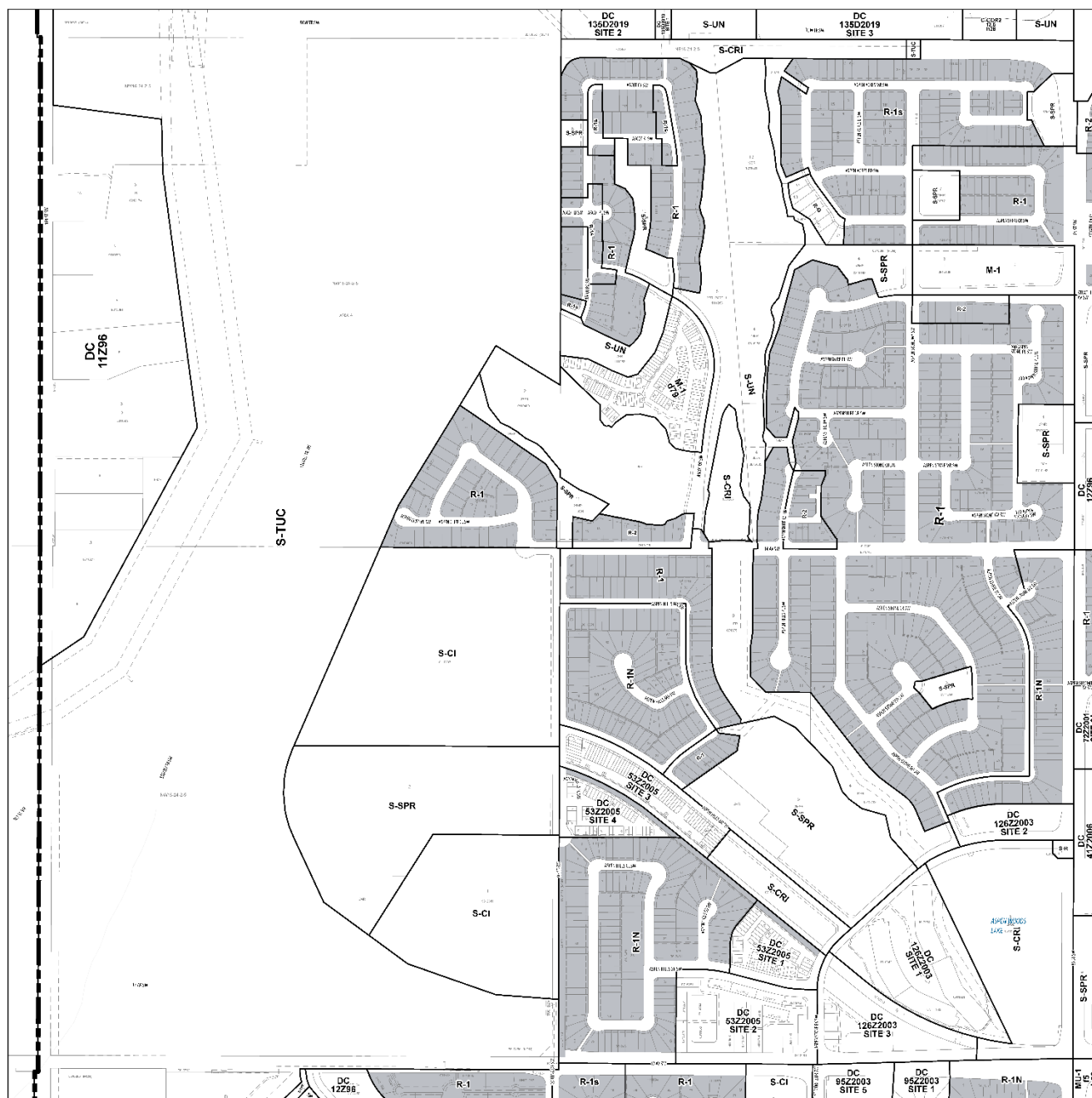




### Section Map 15W



### Section Map 16W

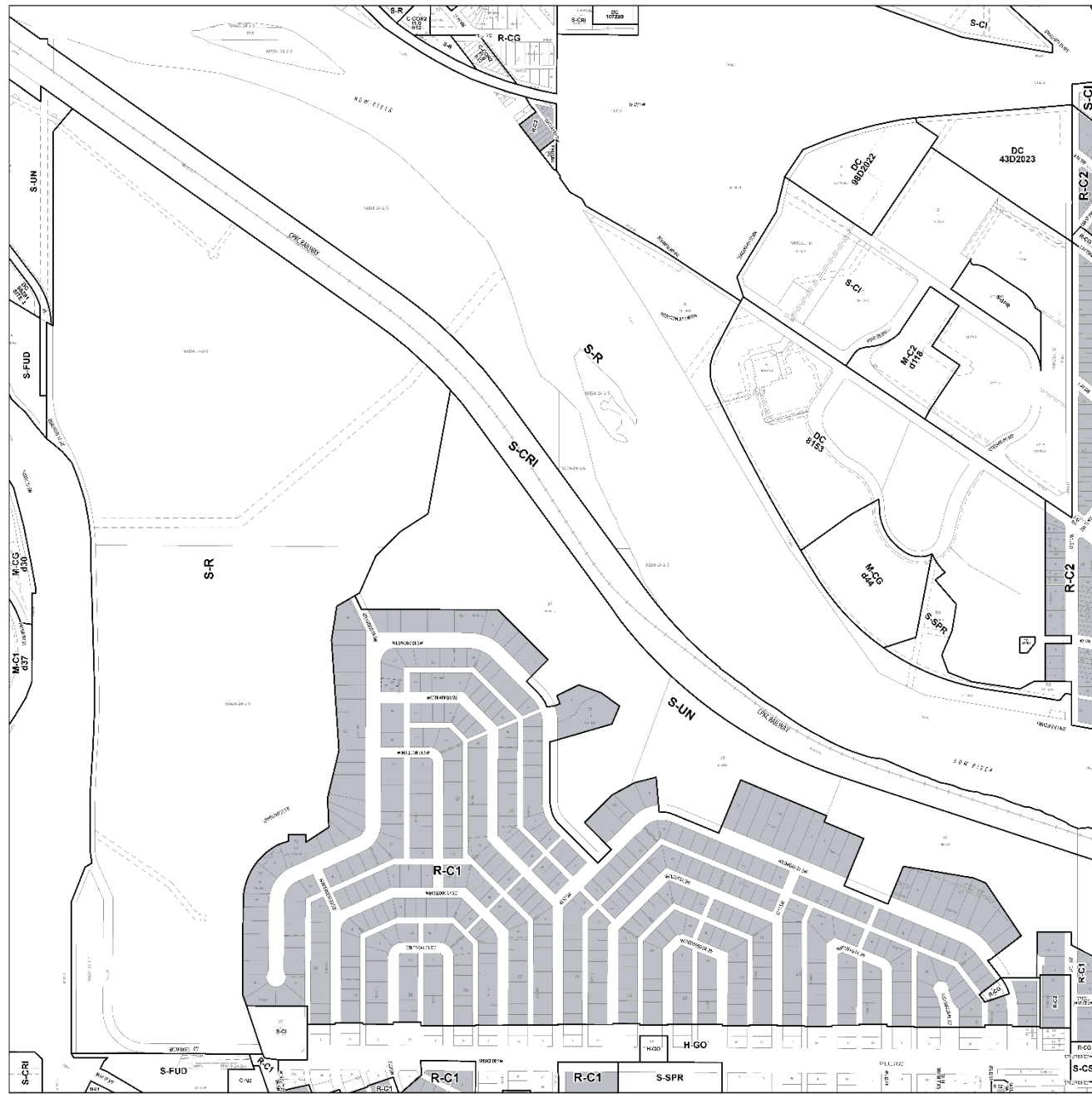




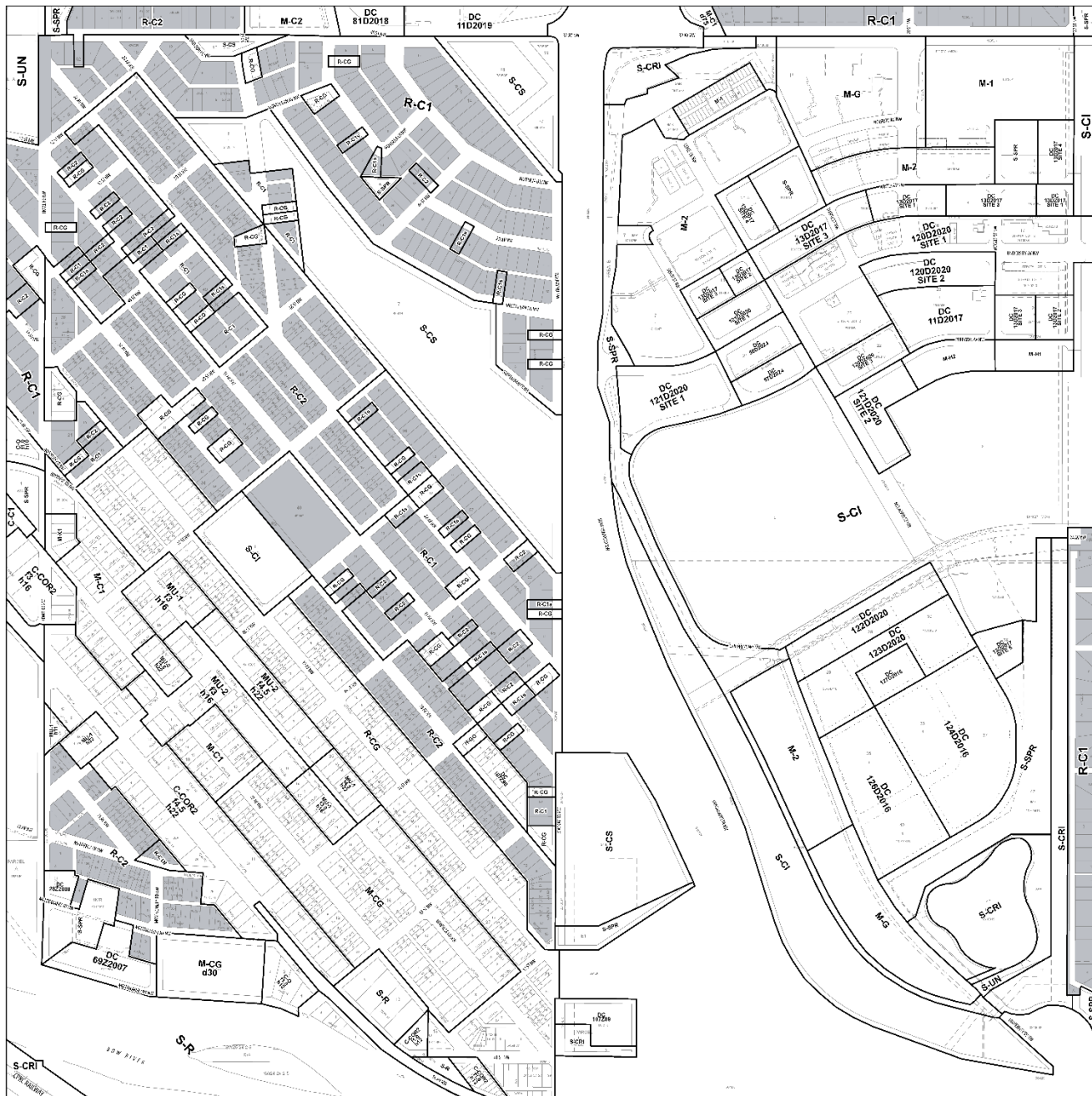
Section Map 23W



Section Map 24W



Section Map 25W



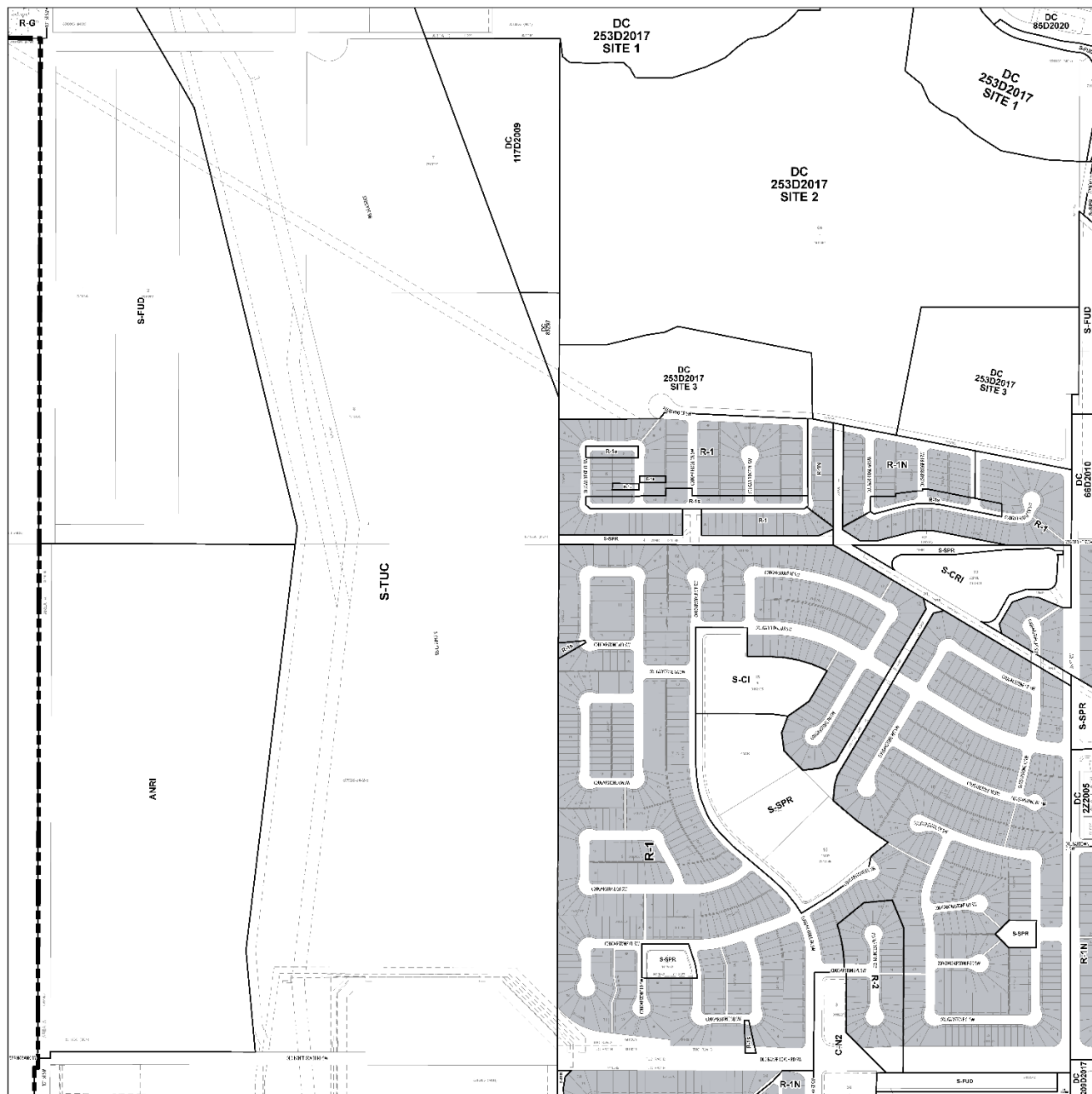
Section Map 26W



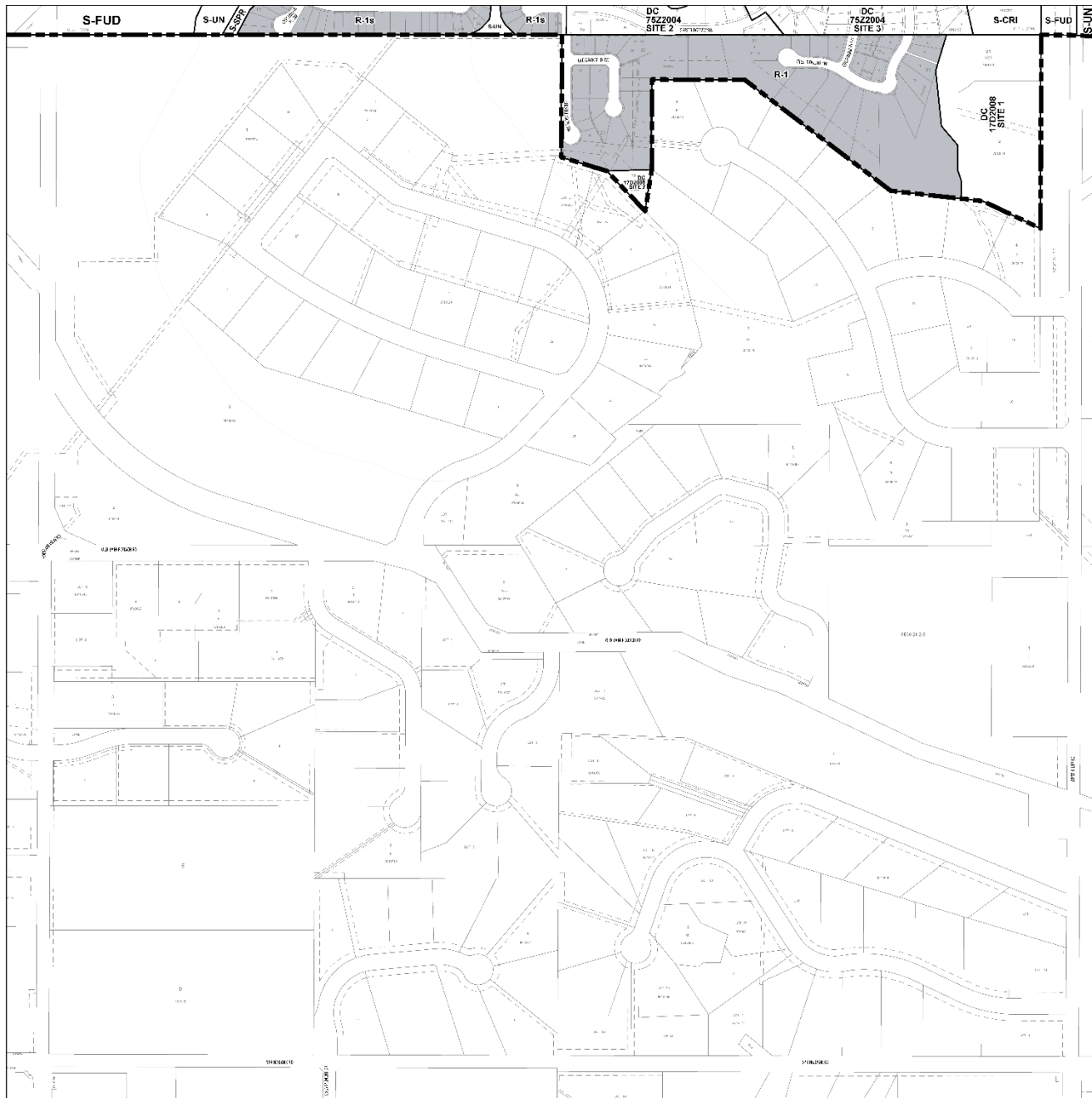
Section Map 27W



Section Map 28W



### Section Map 30W



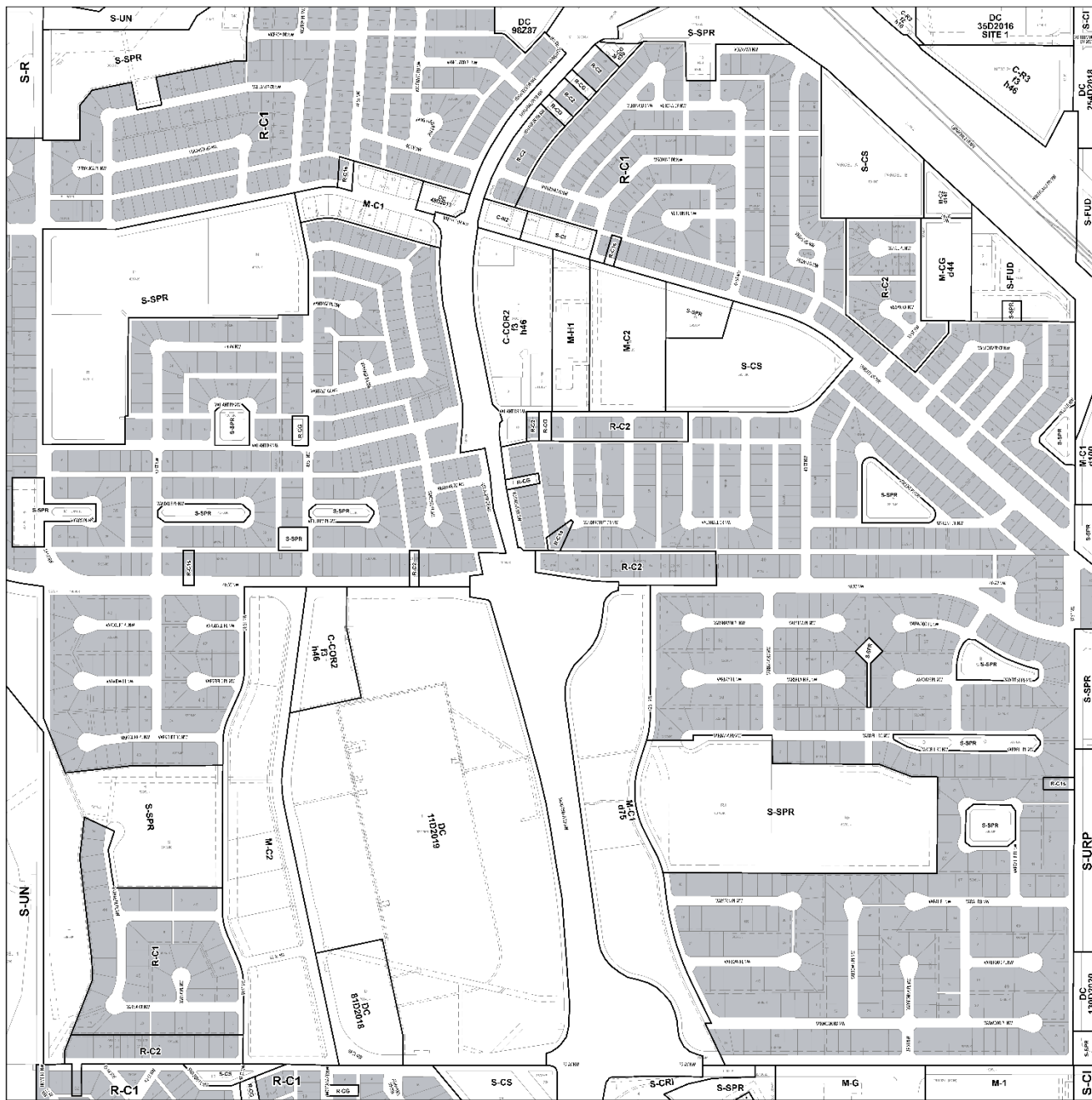
### Section Map 31W



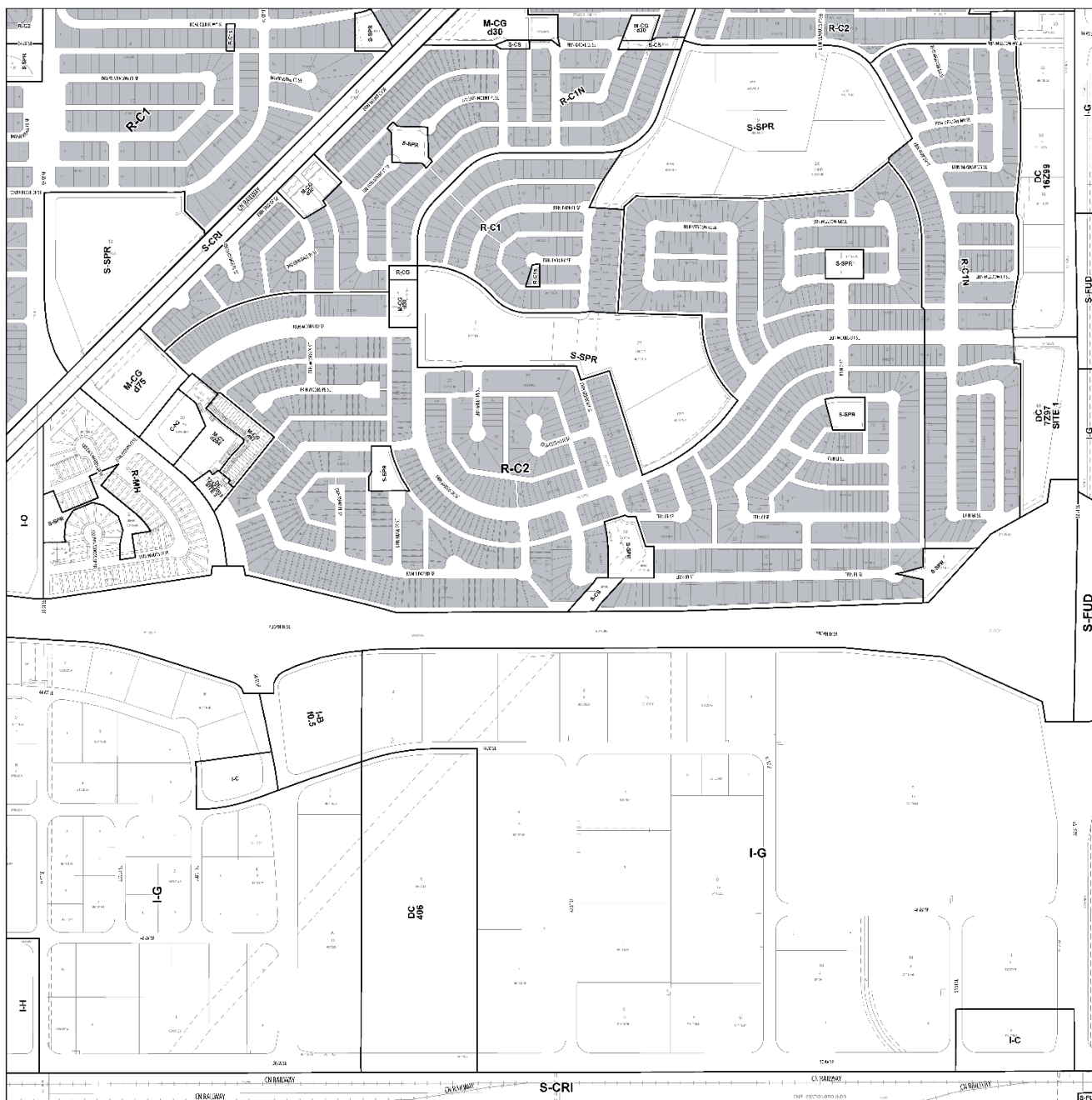




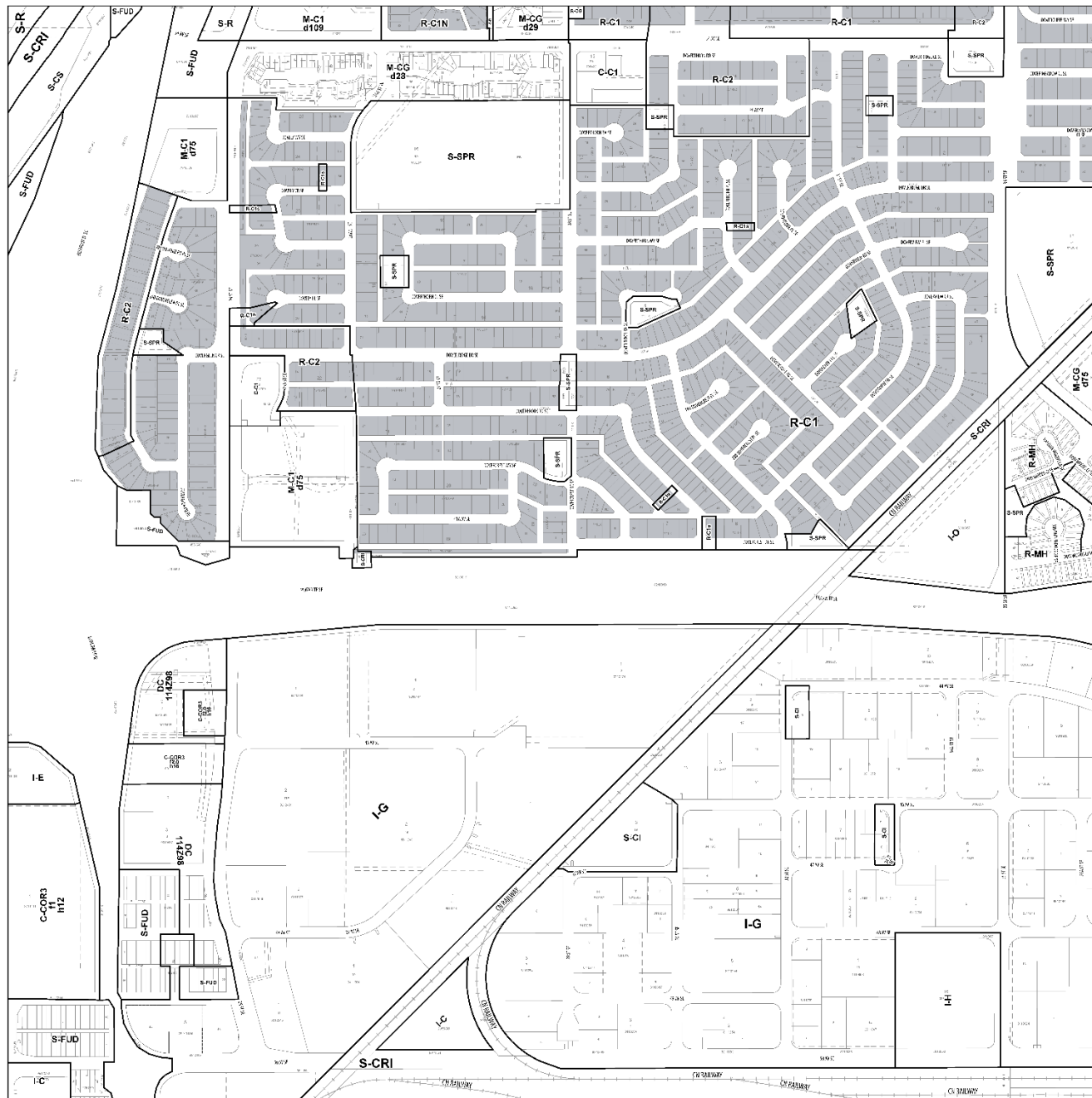
Section Map 36W



Section Map 3E



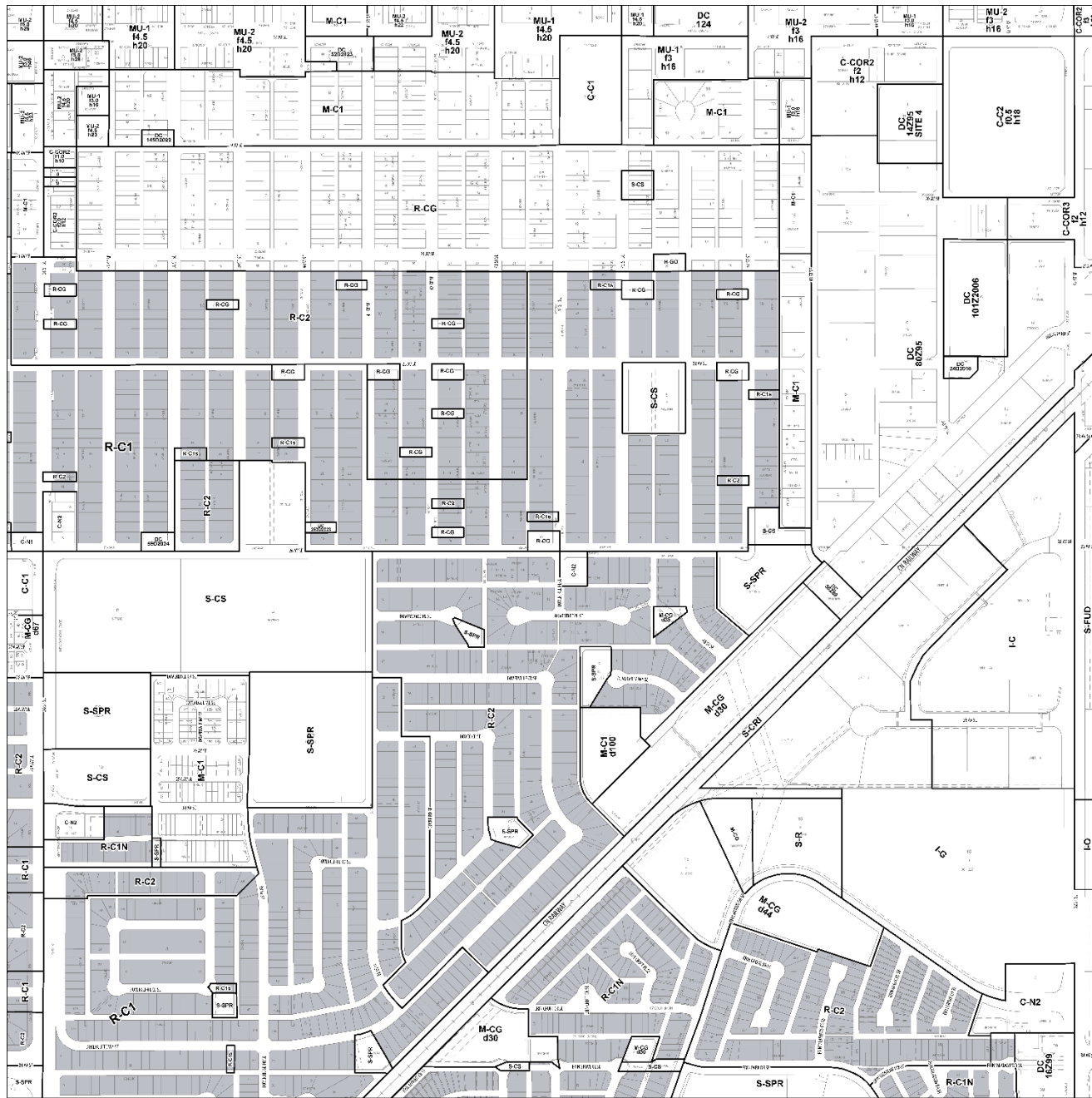
Section Map 4E



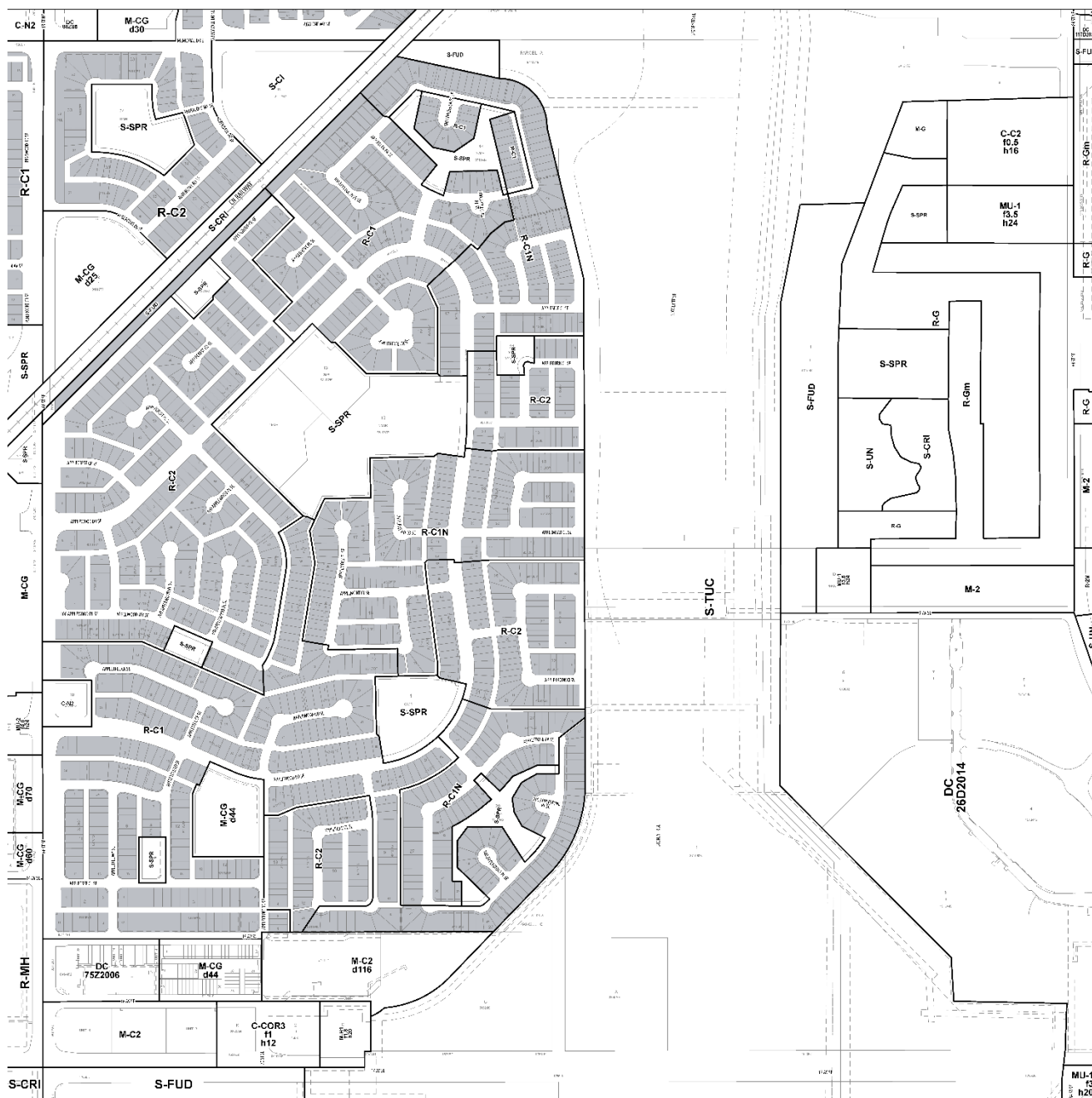
Section Map 9E



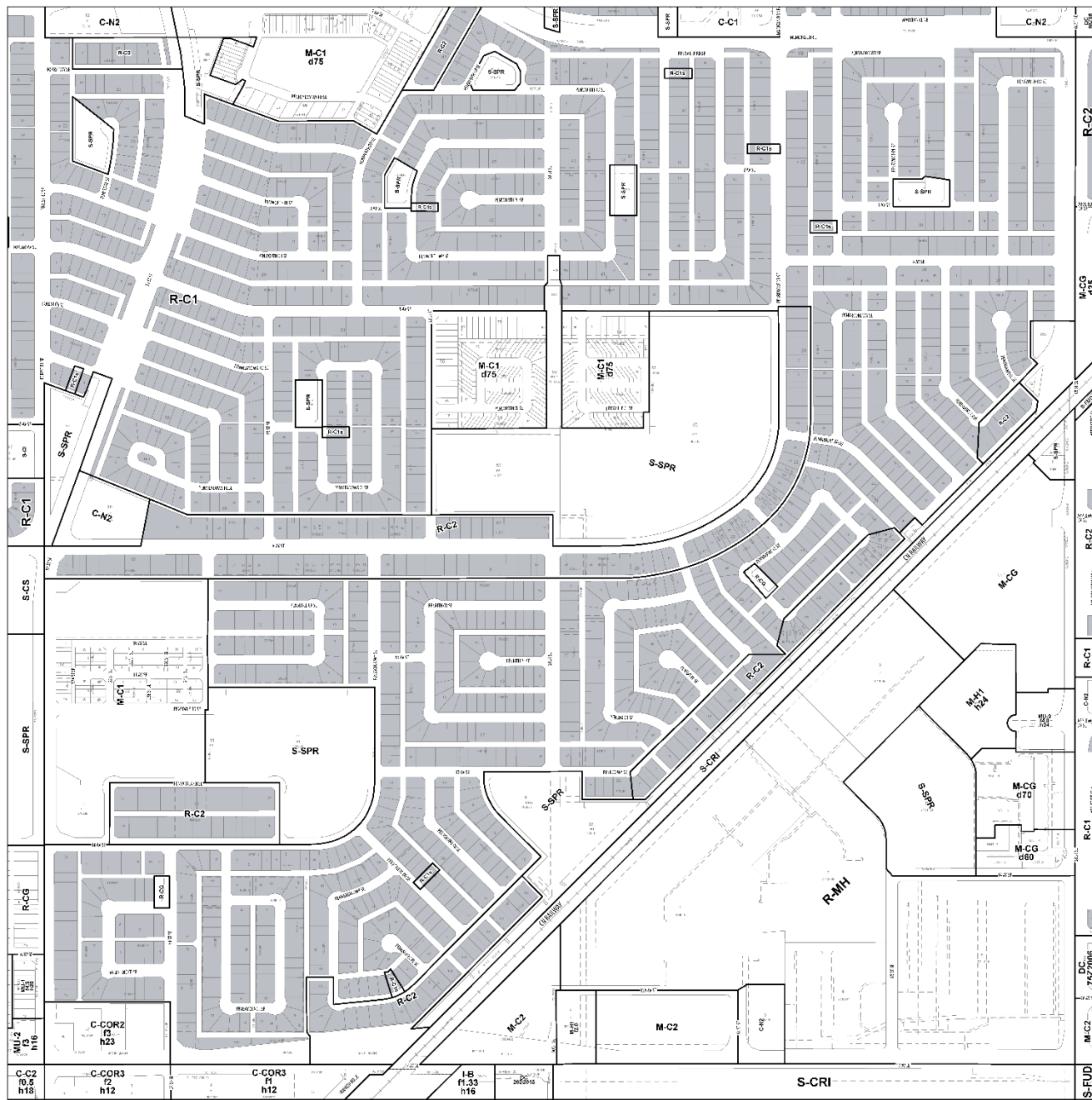
Section Map 10E



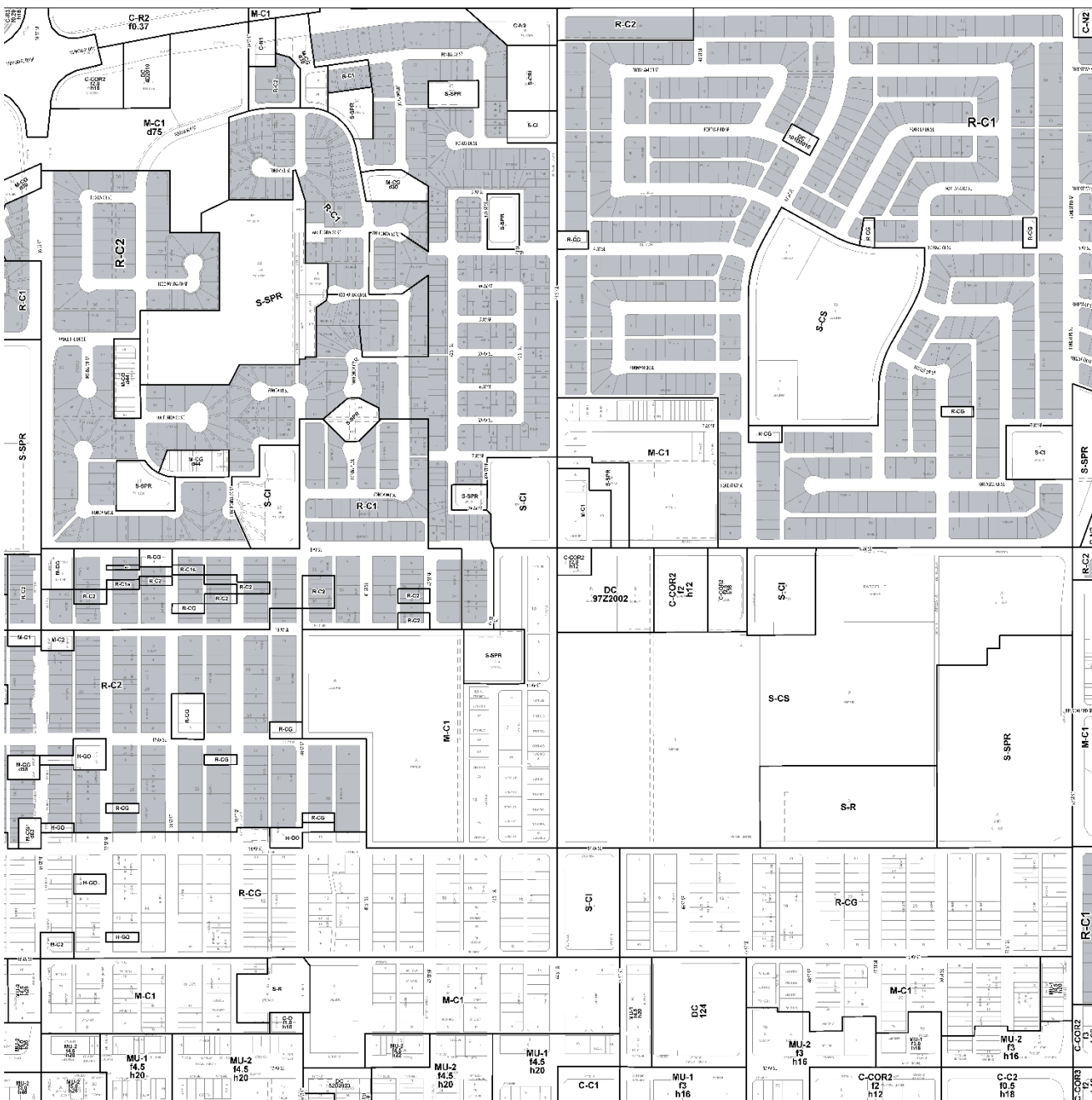
Section Map 13E



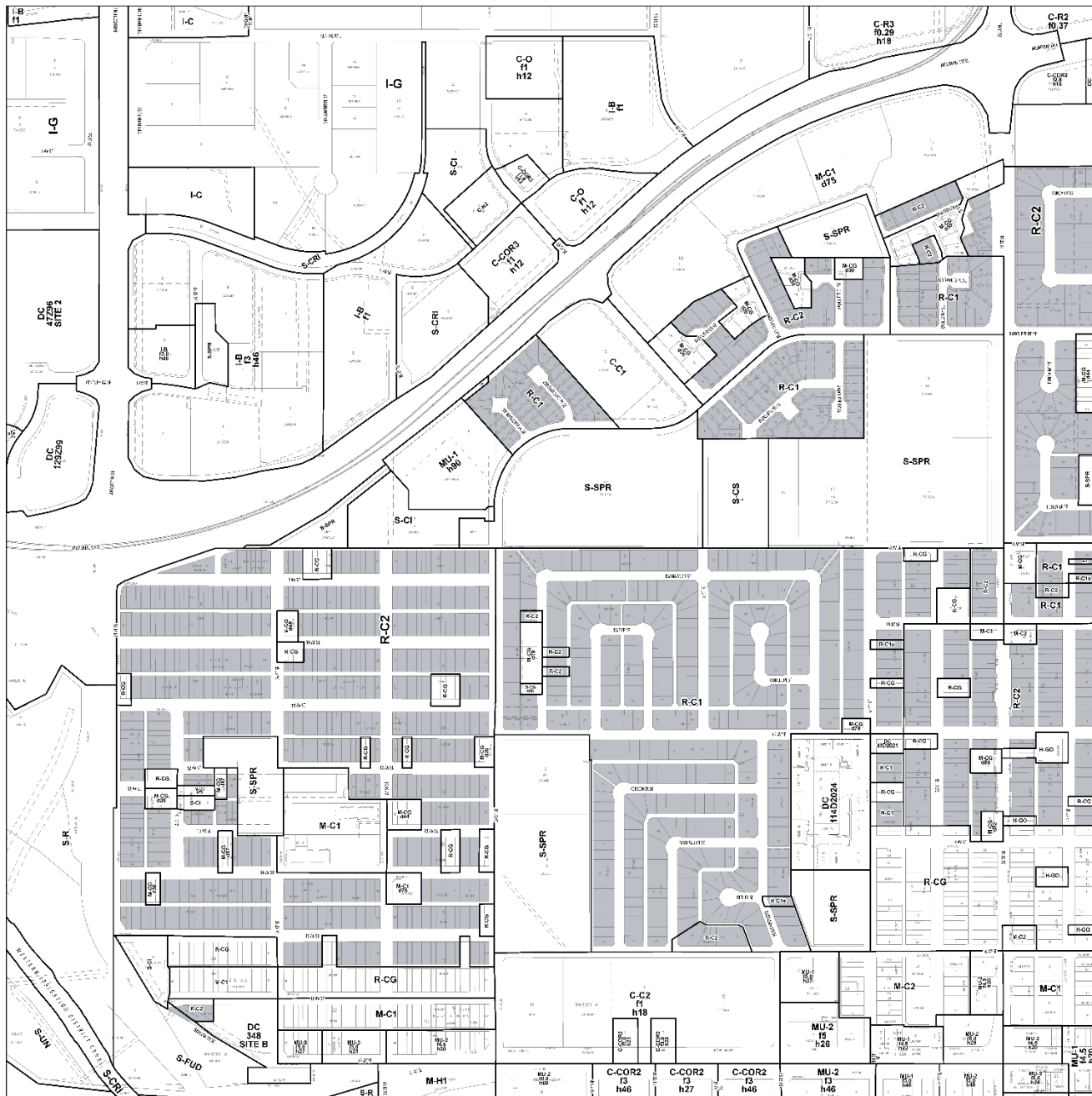
Section Map 14E



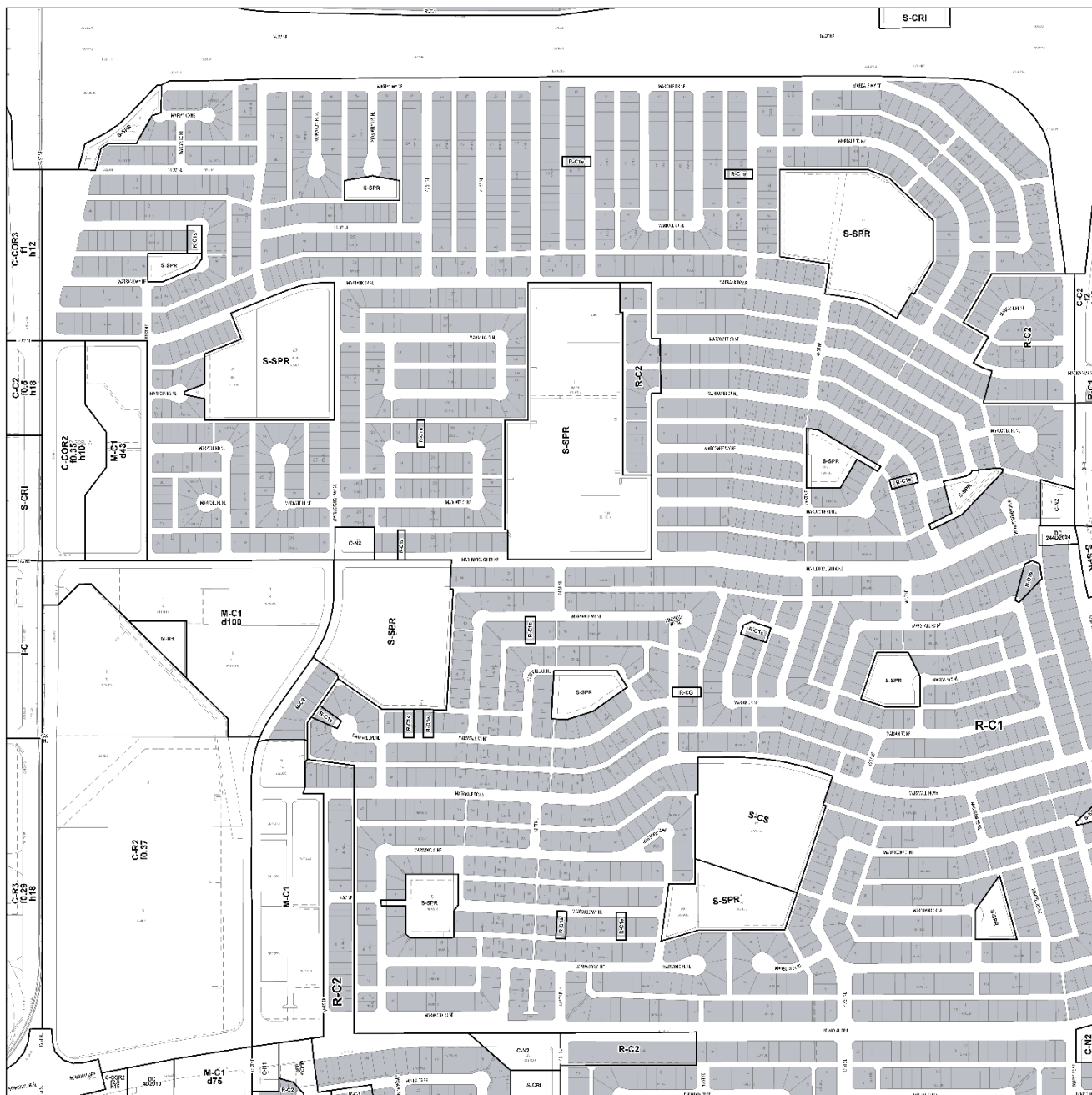
Section Map 15E



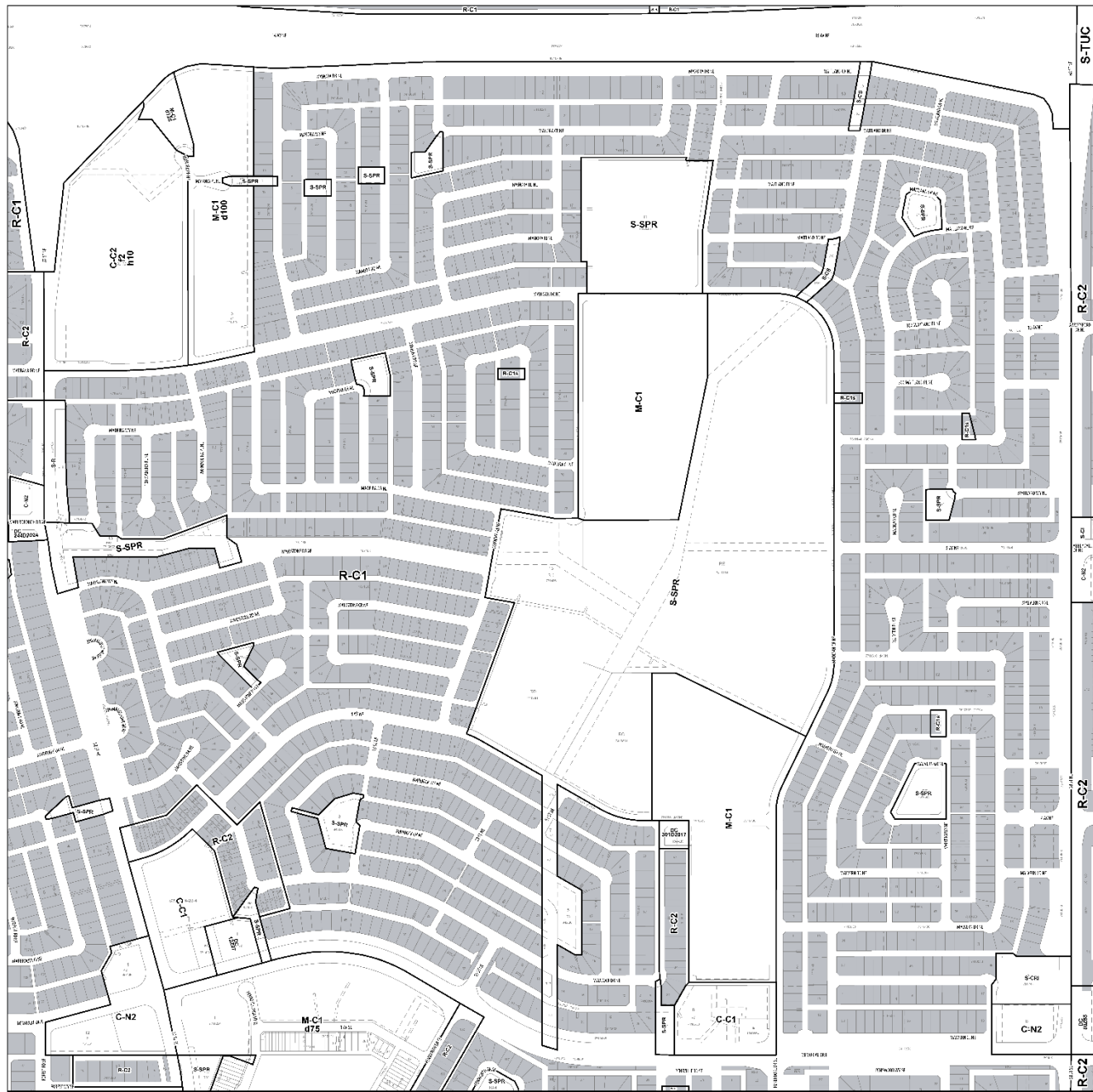
Section Map 16E



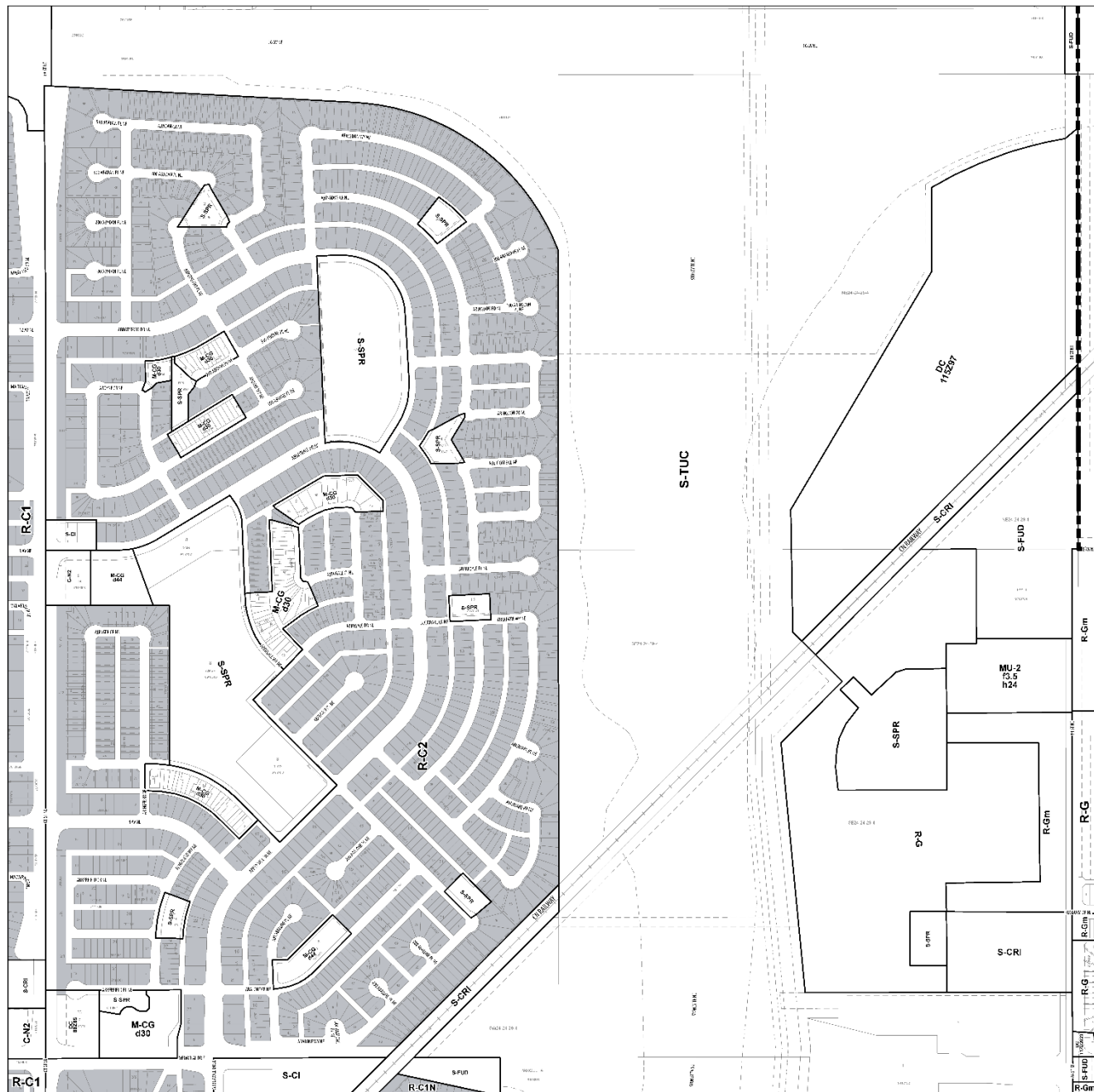
Section Map 22E



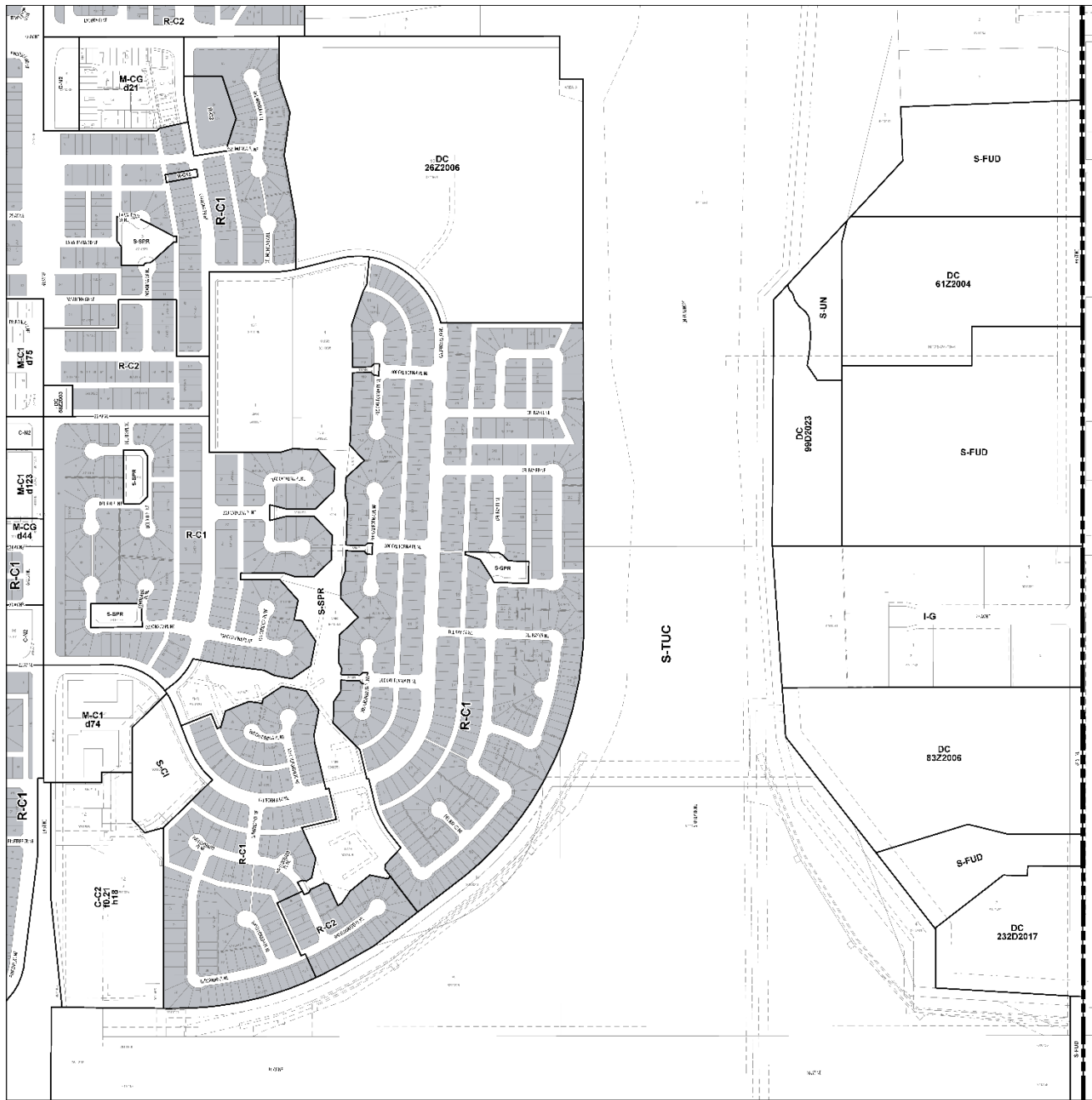
Section Map 23E



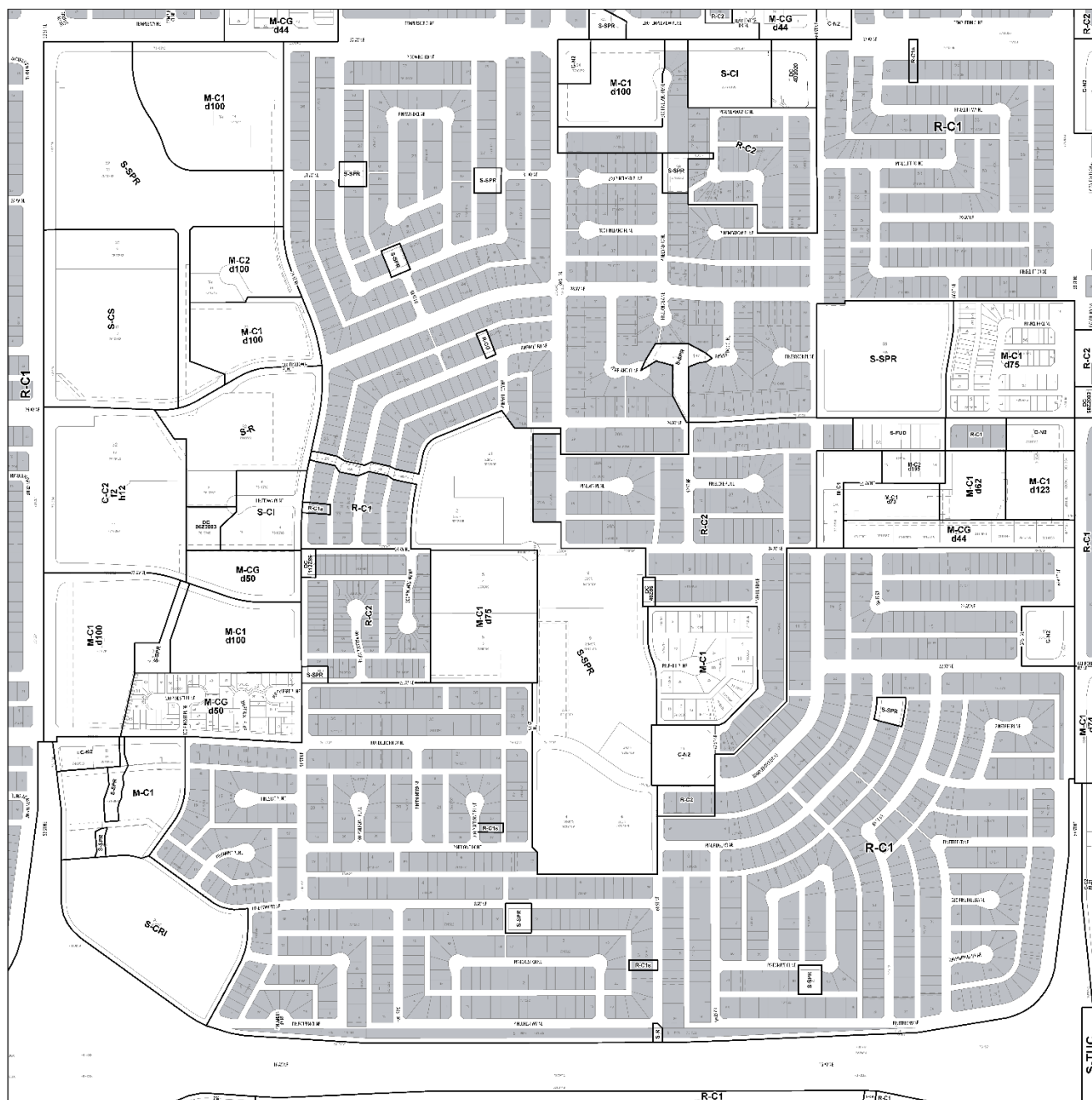
Section Map 24E



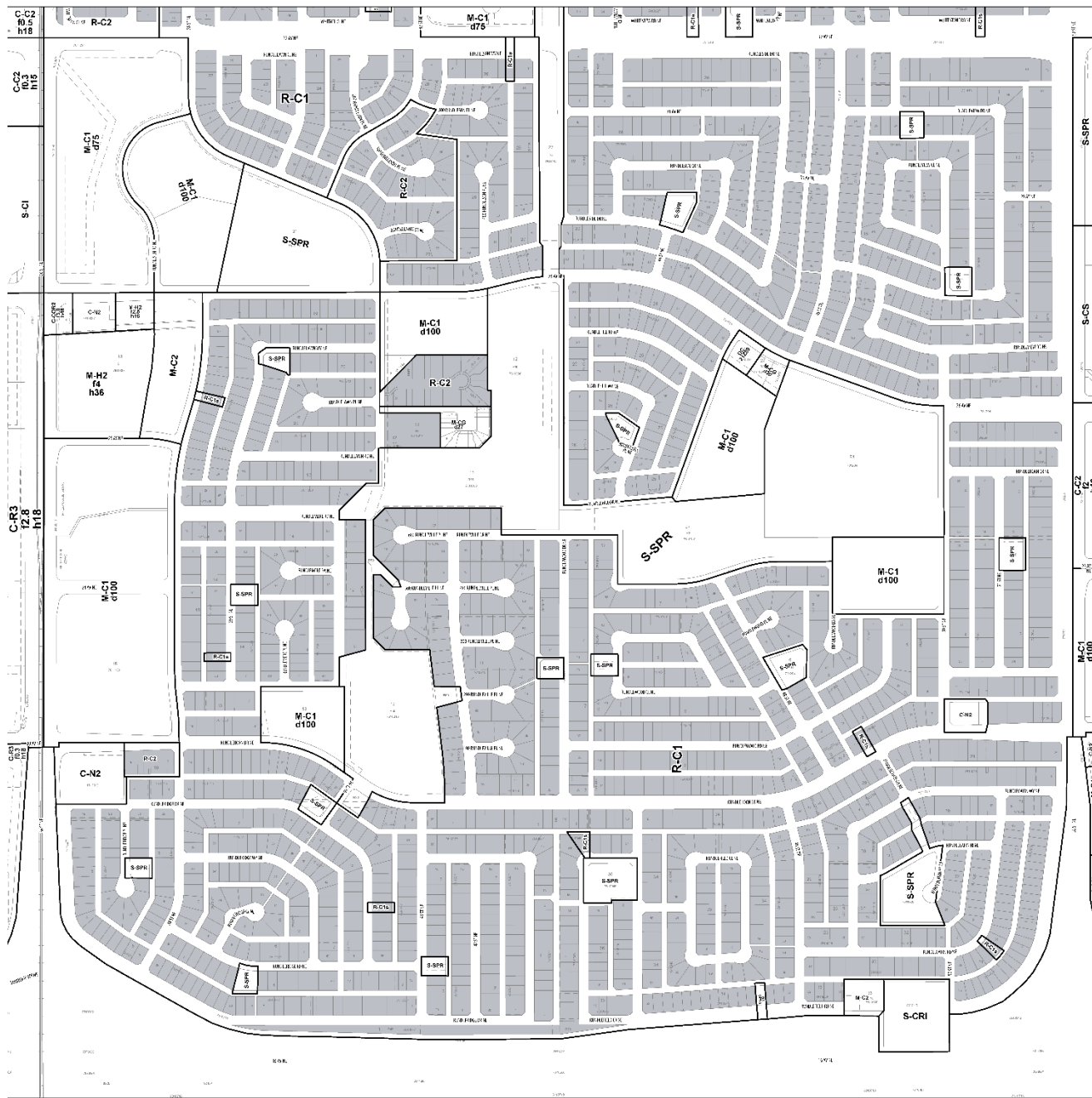
Section Map 25E



Section Map 26E



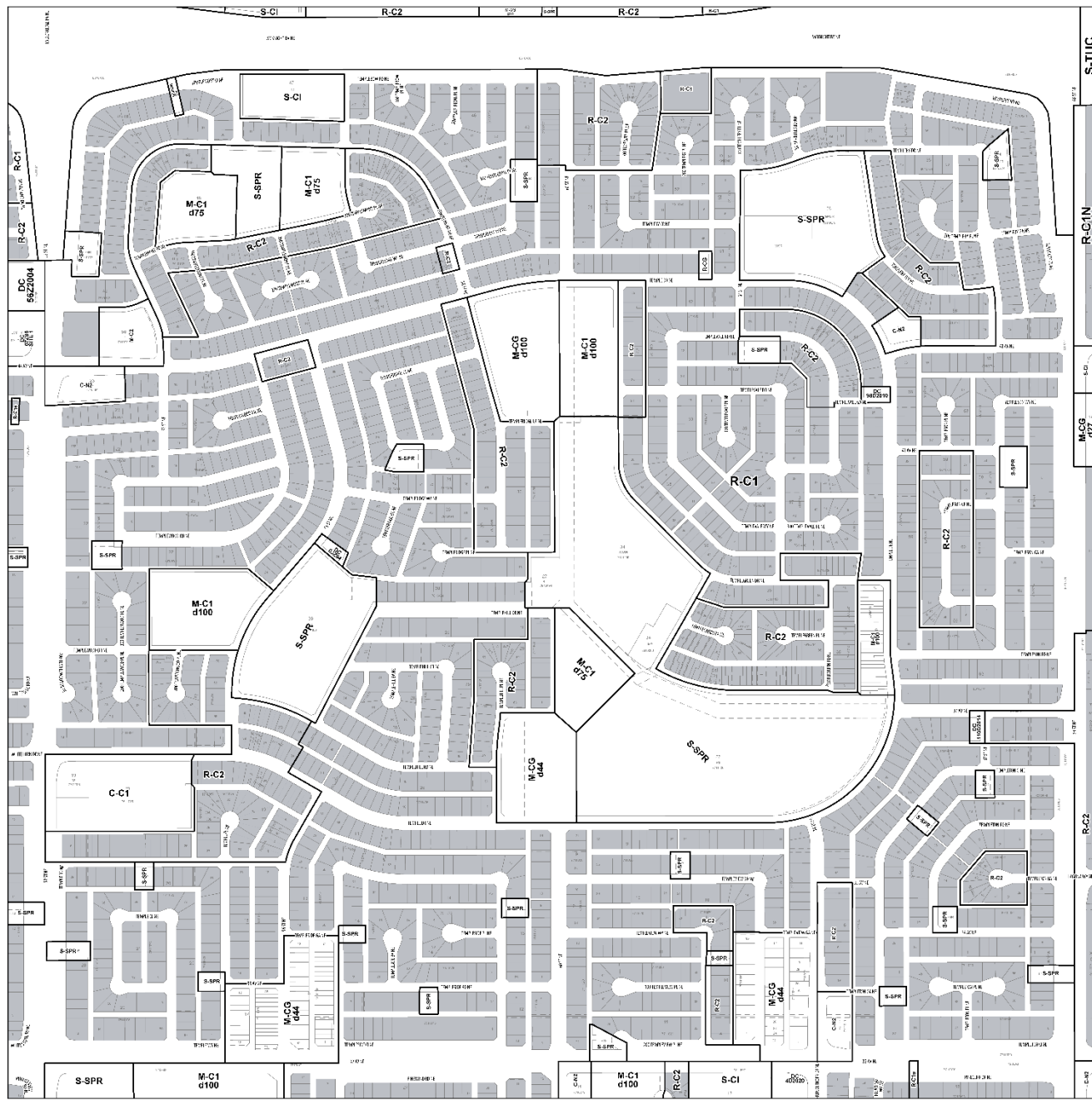
Section Map 27E



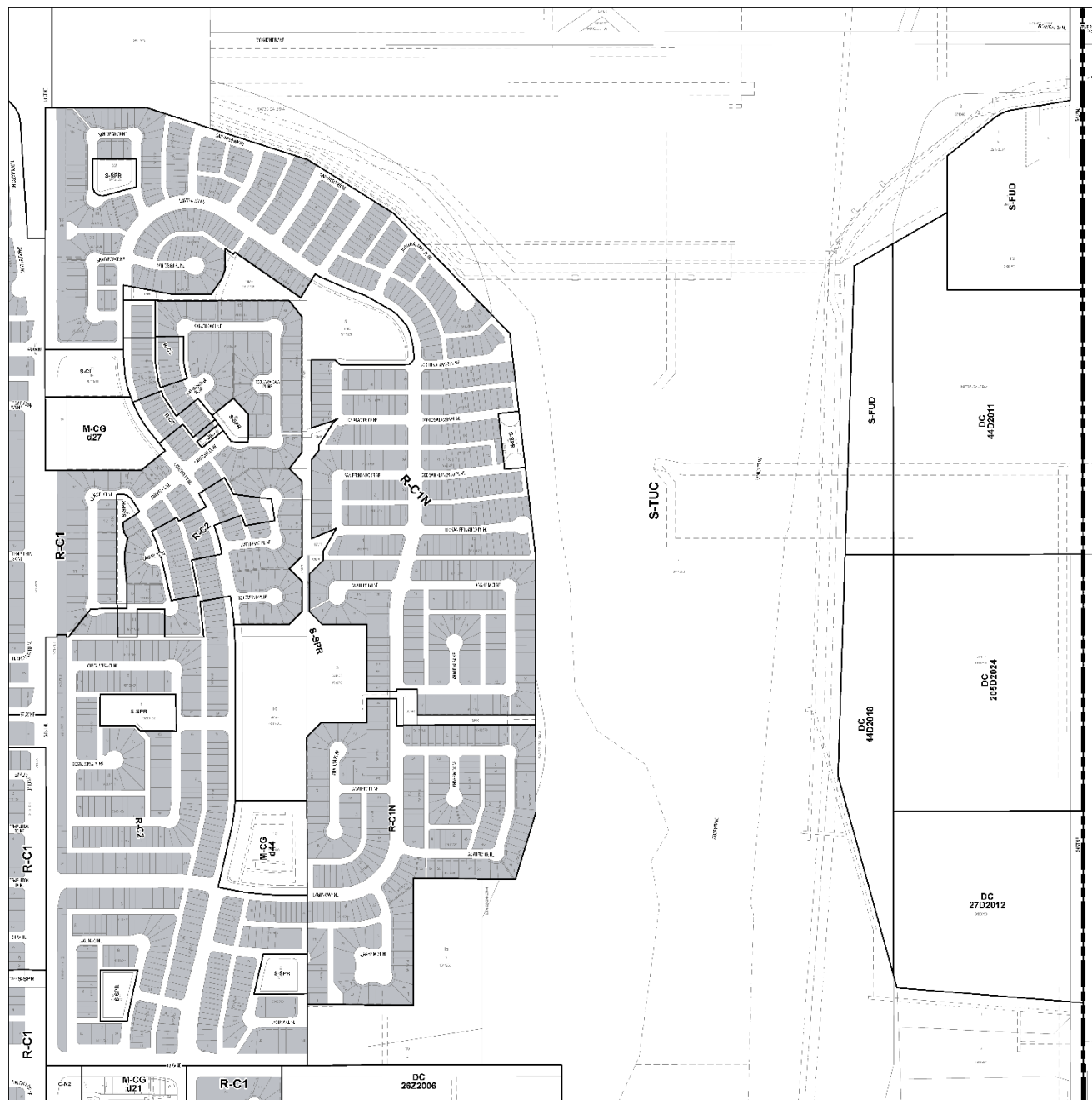
Section Map 34E



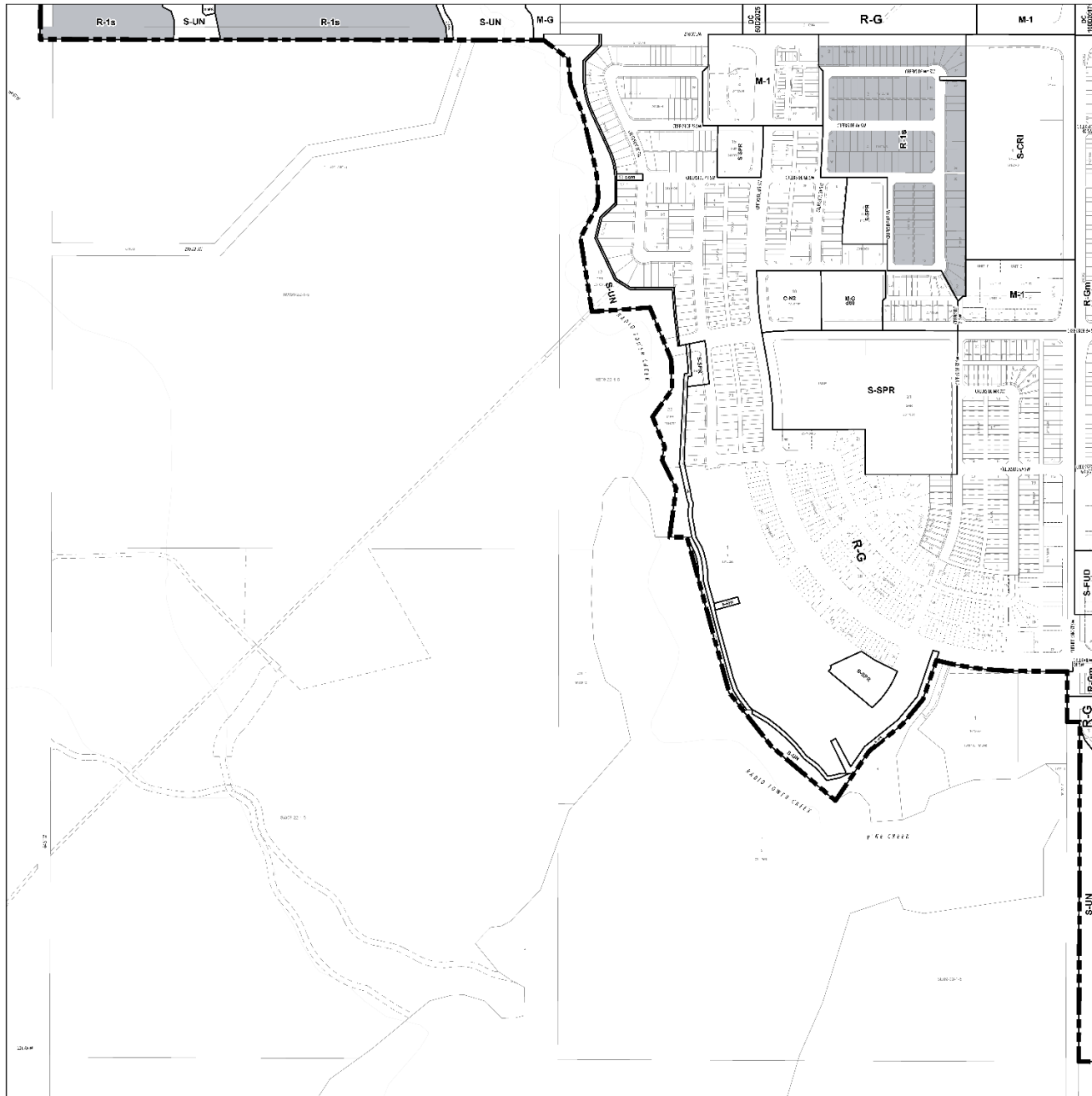
Section Map 35E



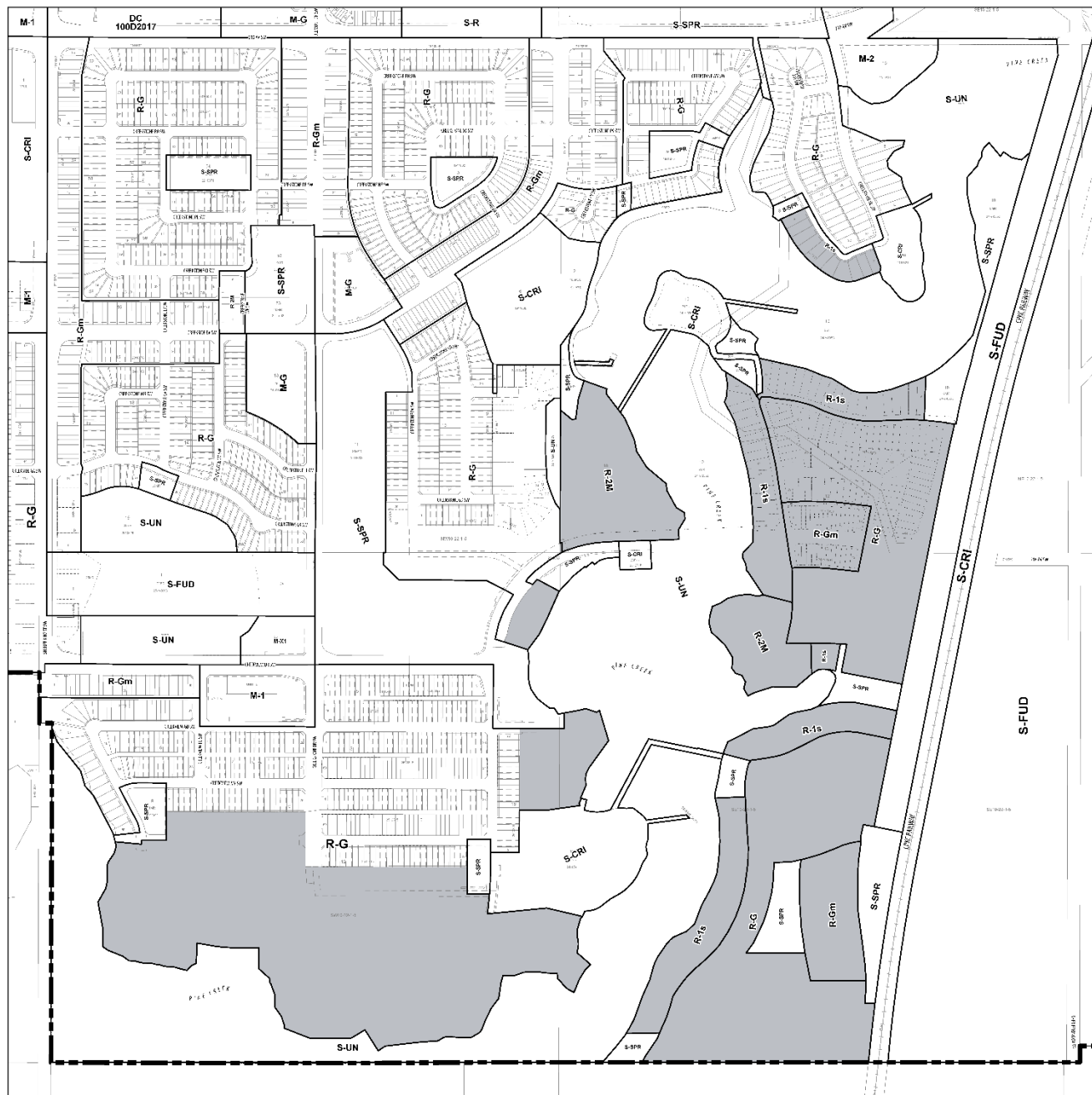
Section Map 36E



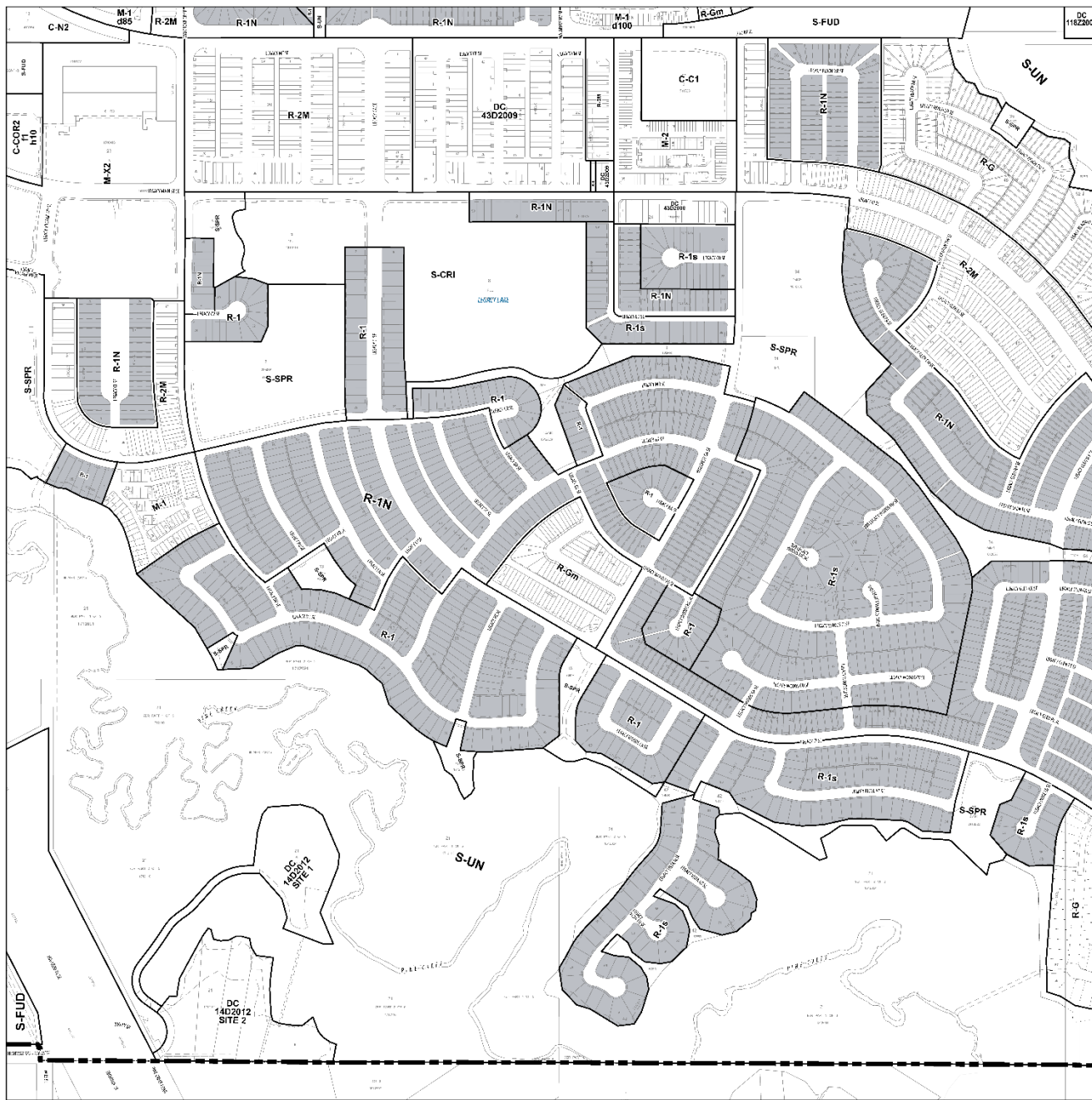
Section Map 9SS



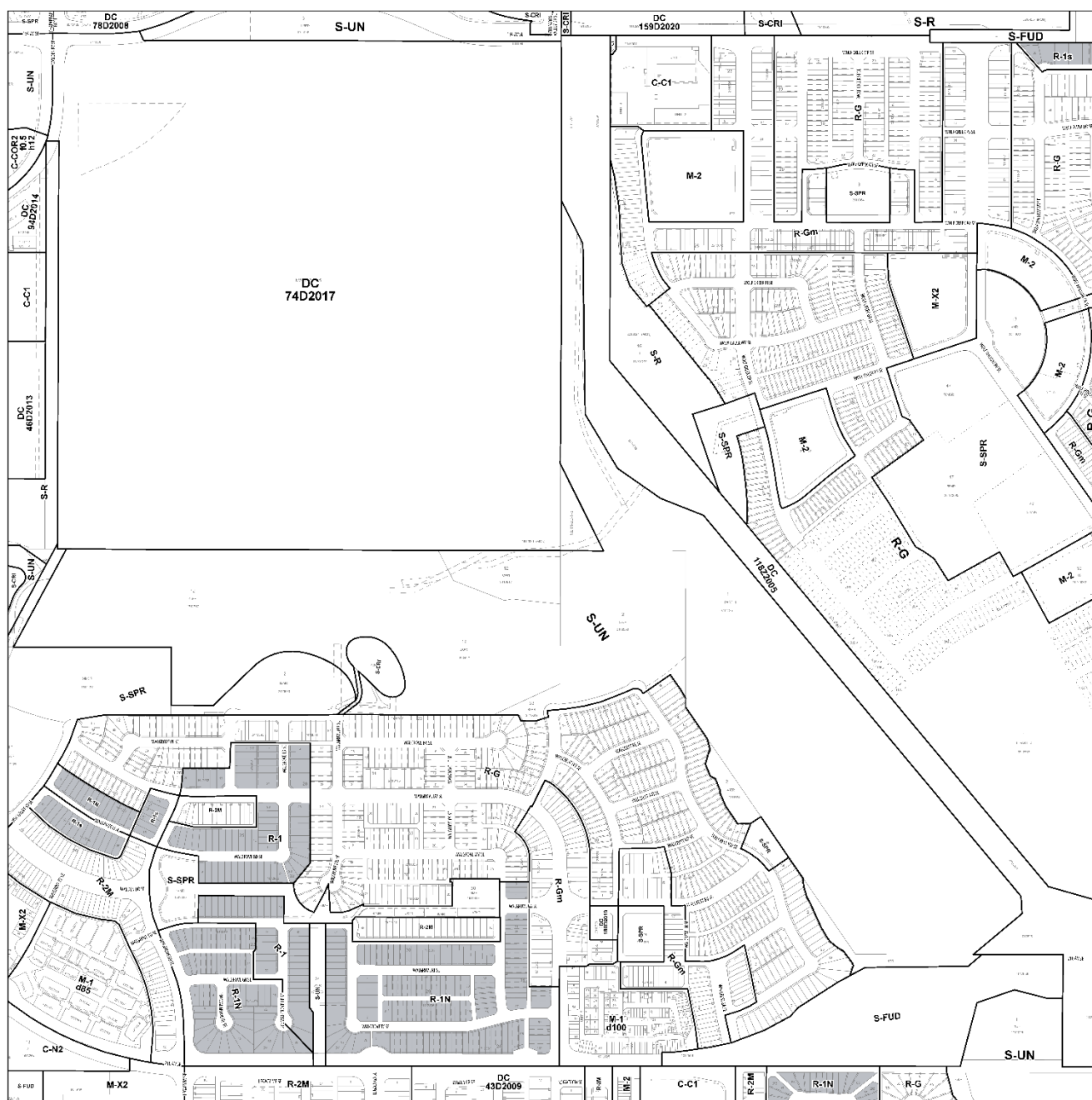
Section Map 10SS



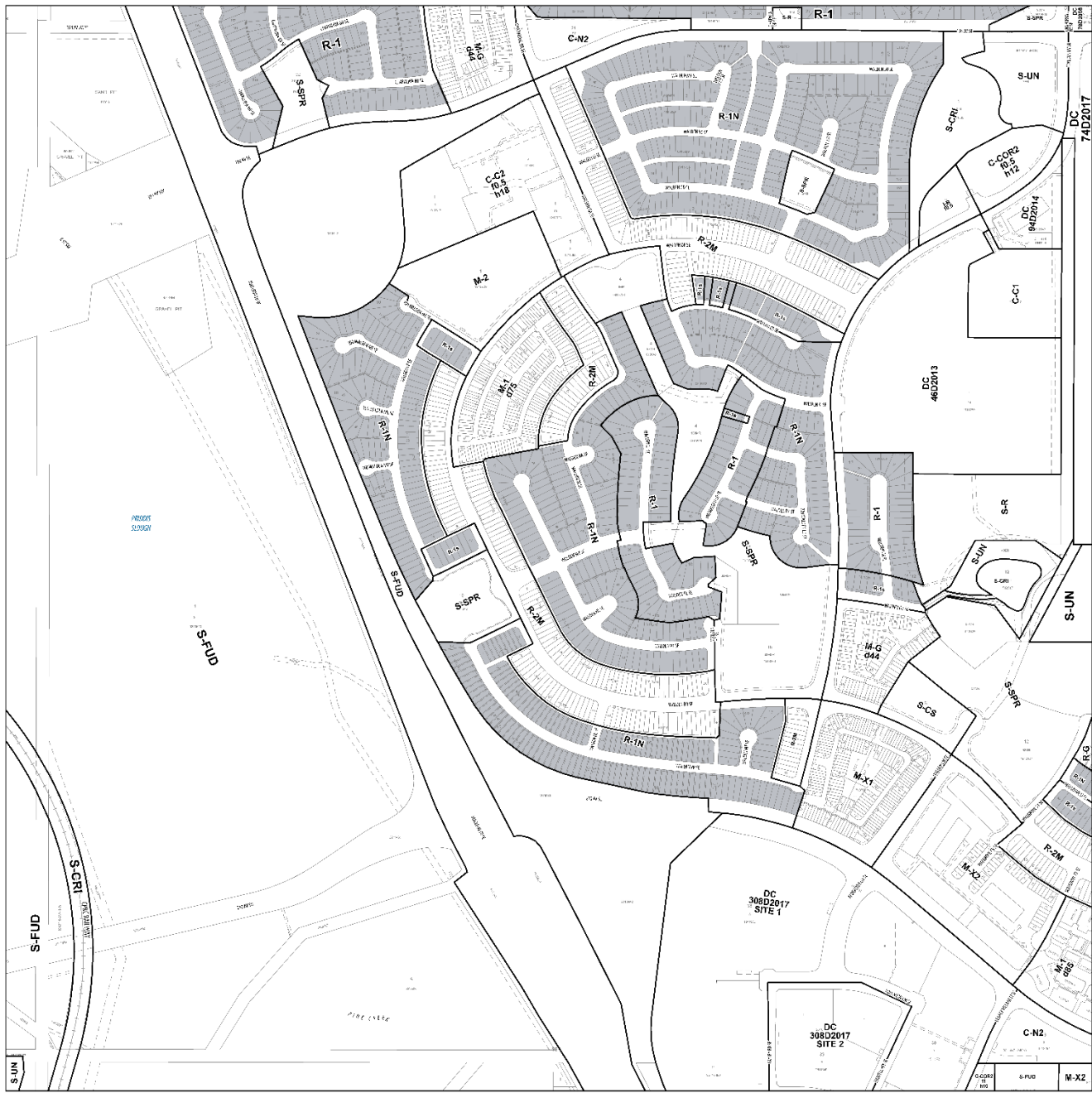
Section Map 12SS



Section Map 13SS



### Section Map 14SS



### Section Map 15SS

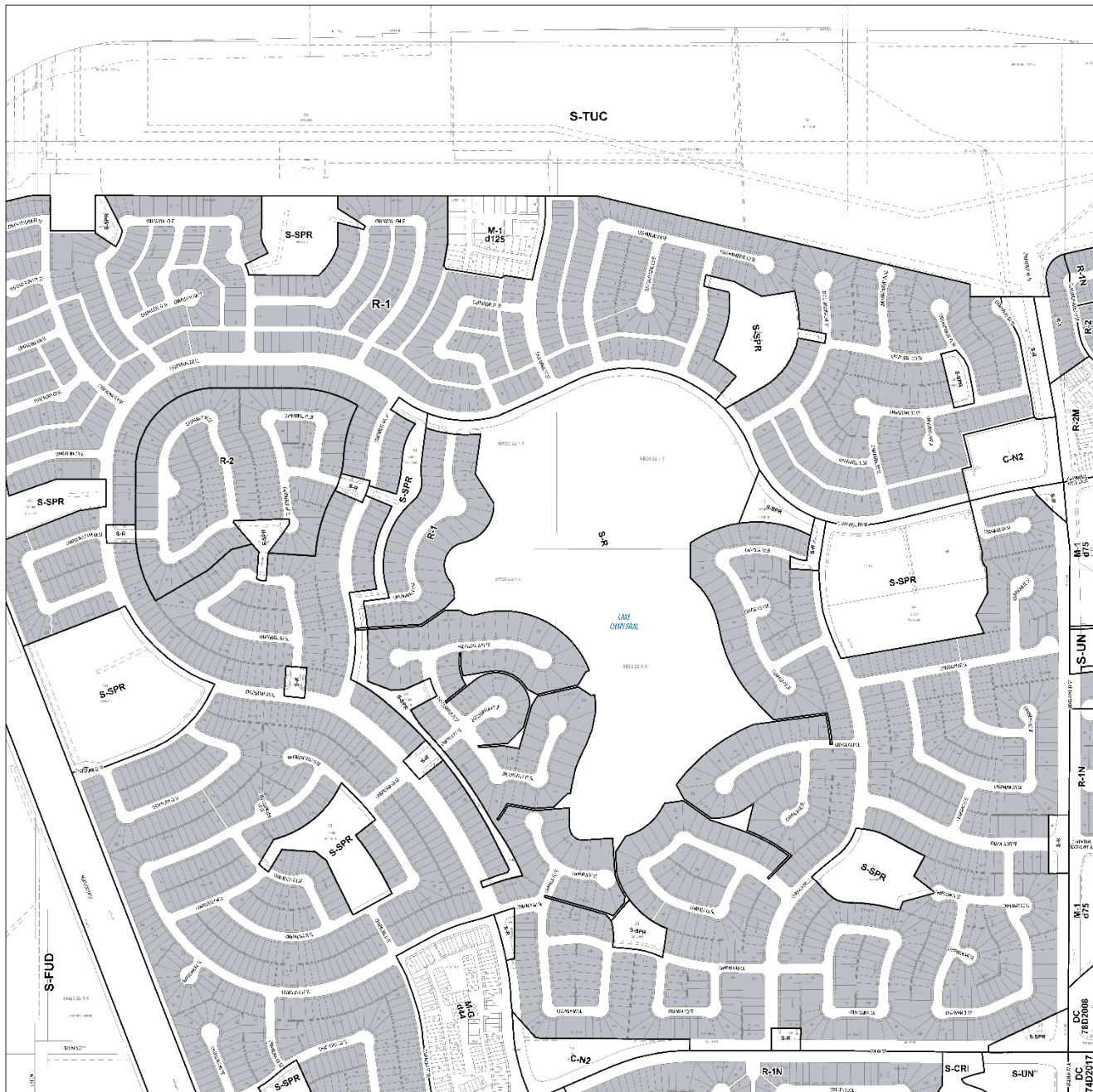




Section Map 22SS



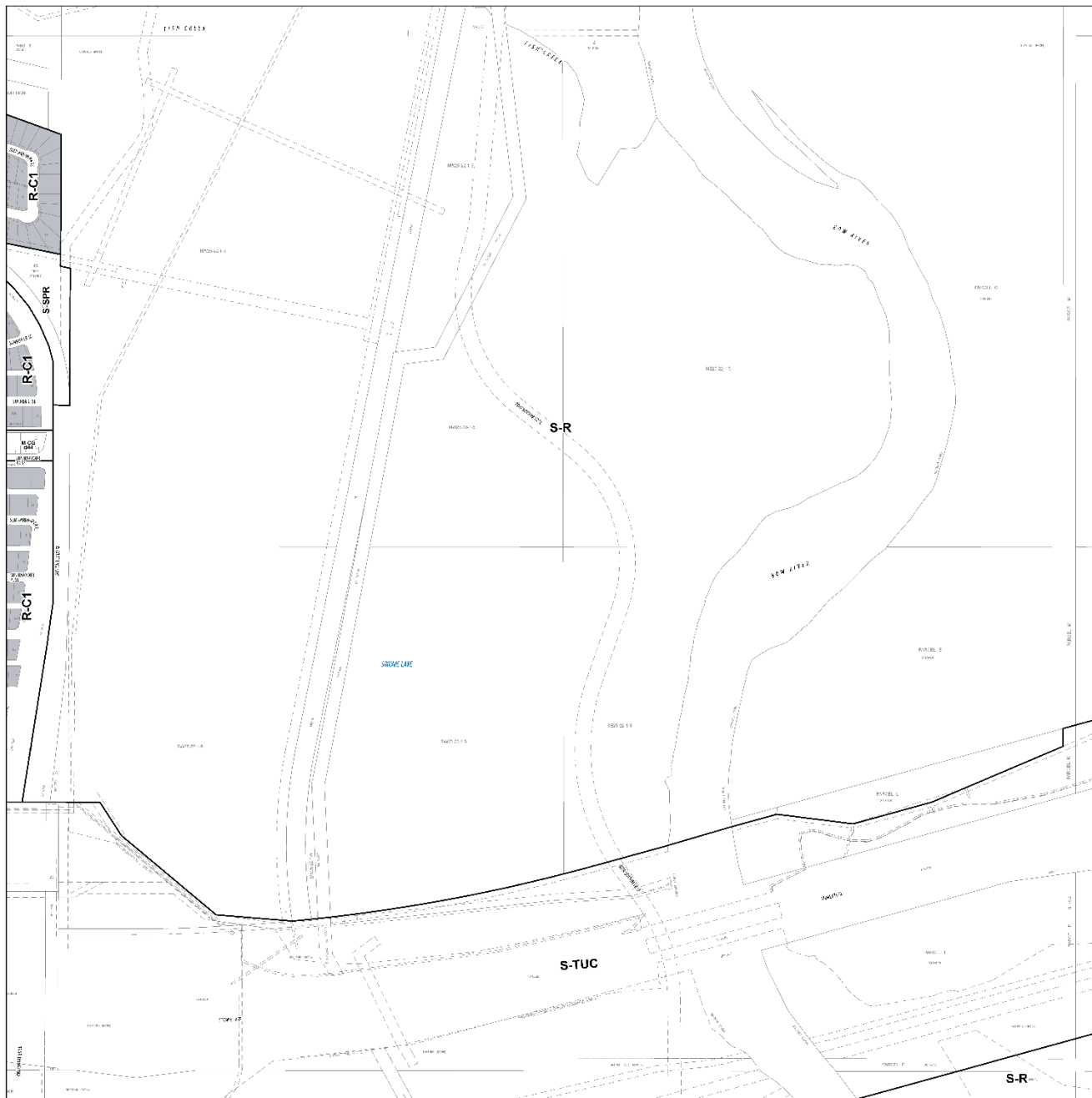
Section Map 23SS



Section Map 24SS



Section Map 25SS



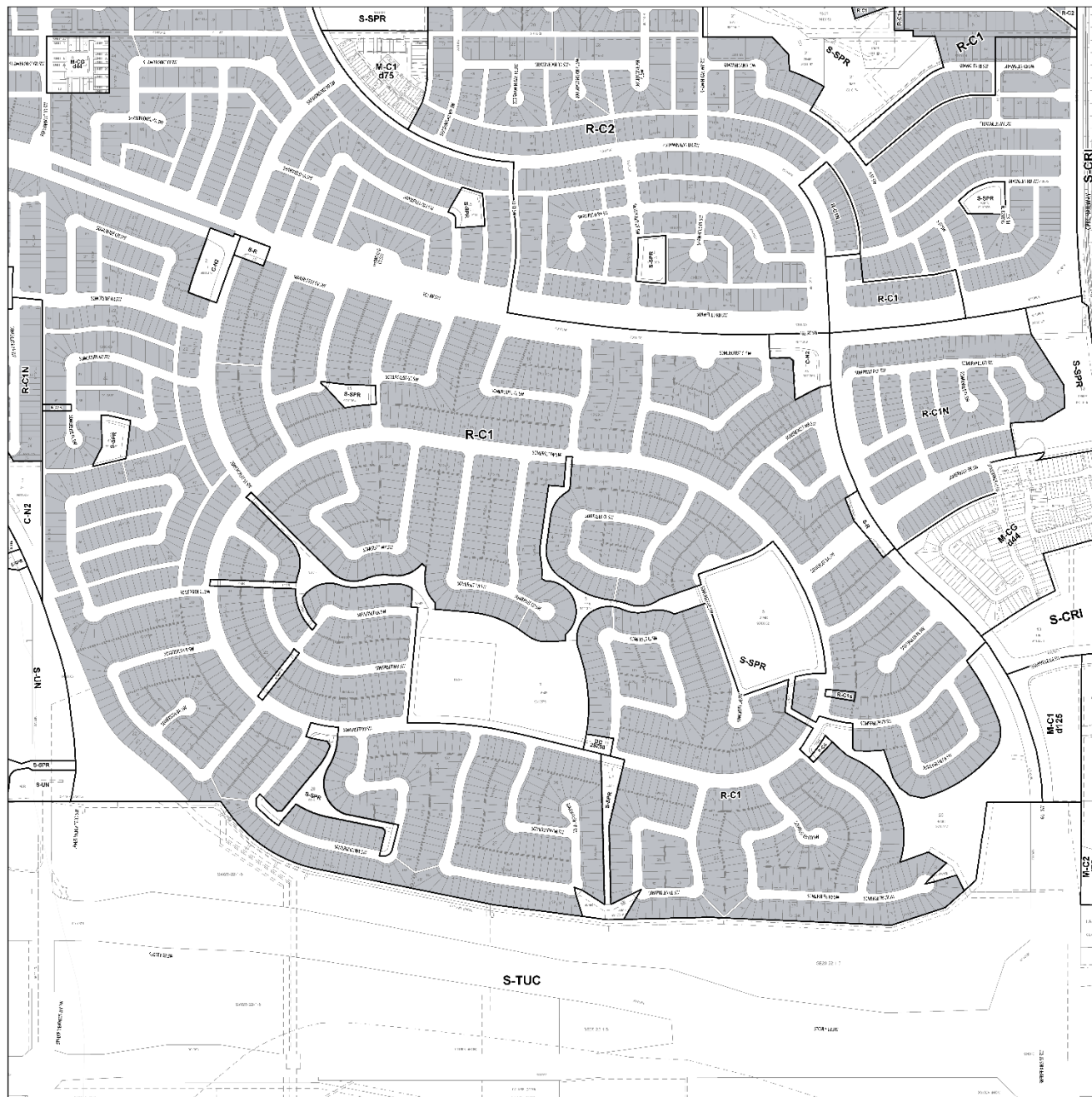
Section Map 26SS



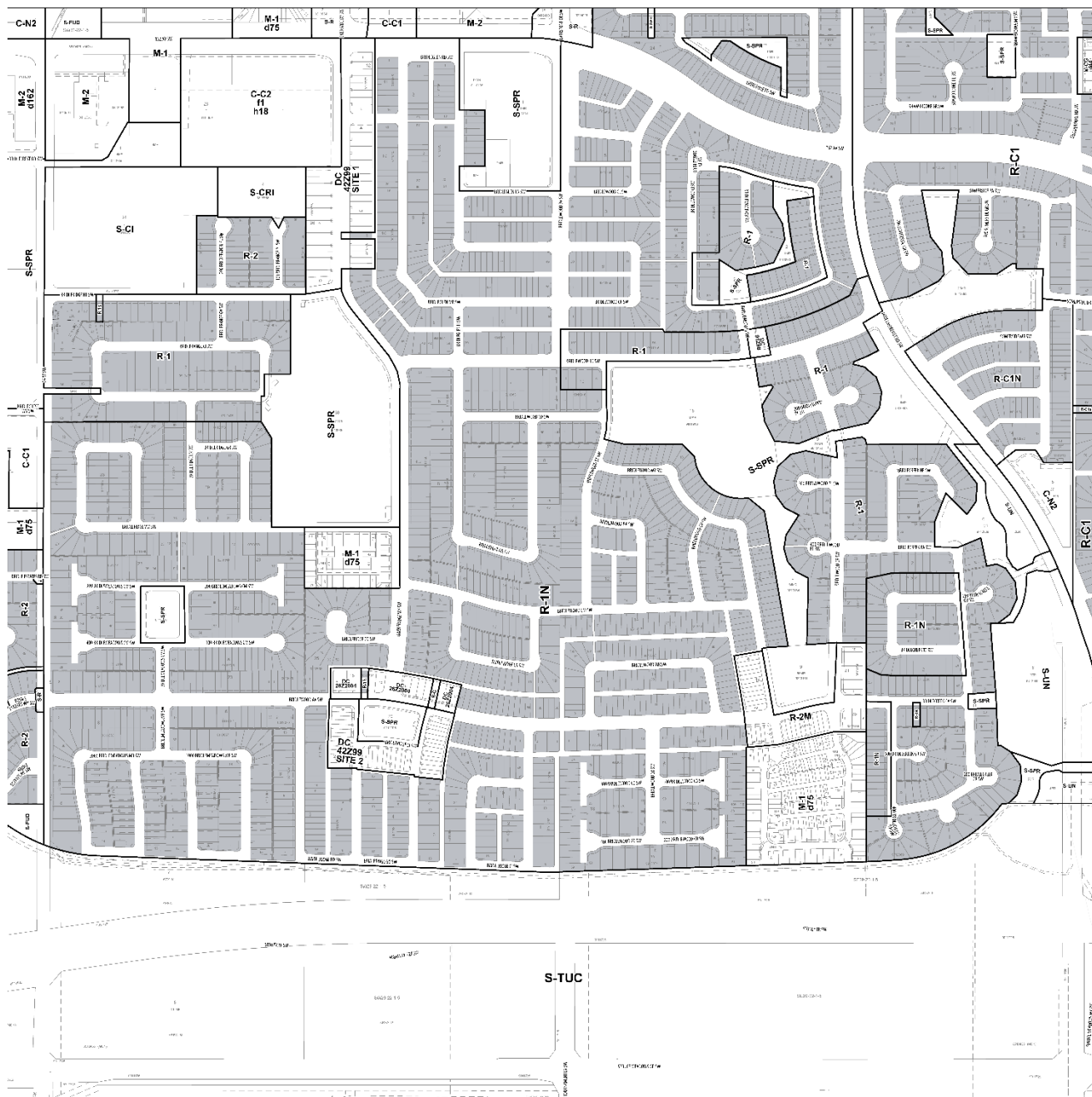
Section Map 27SS



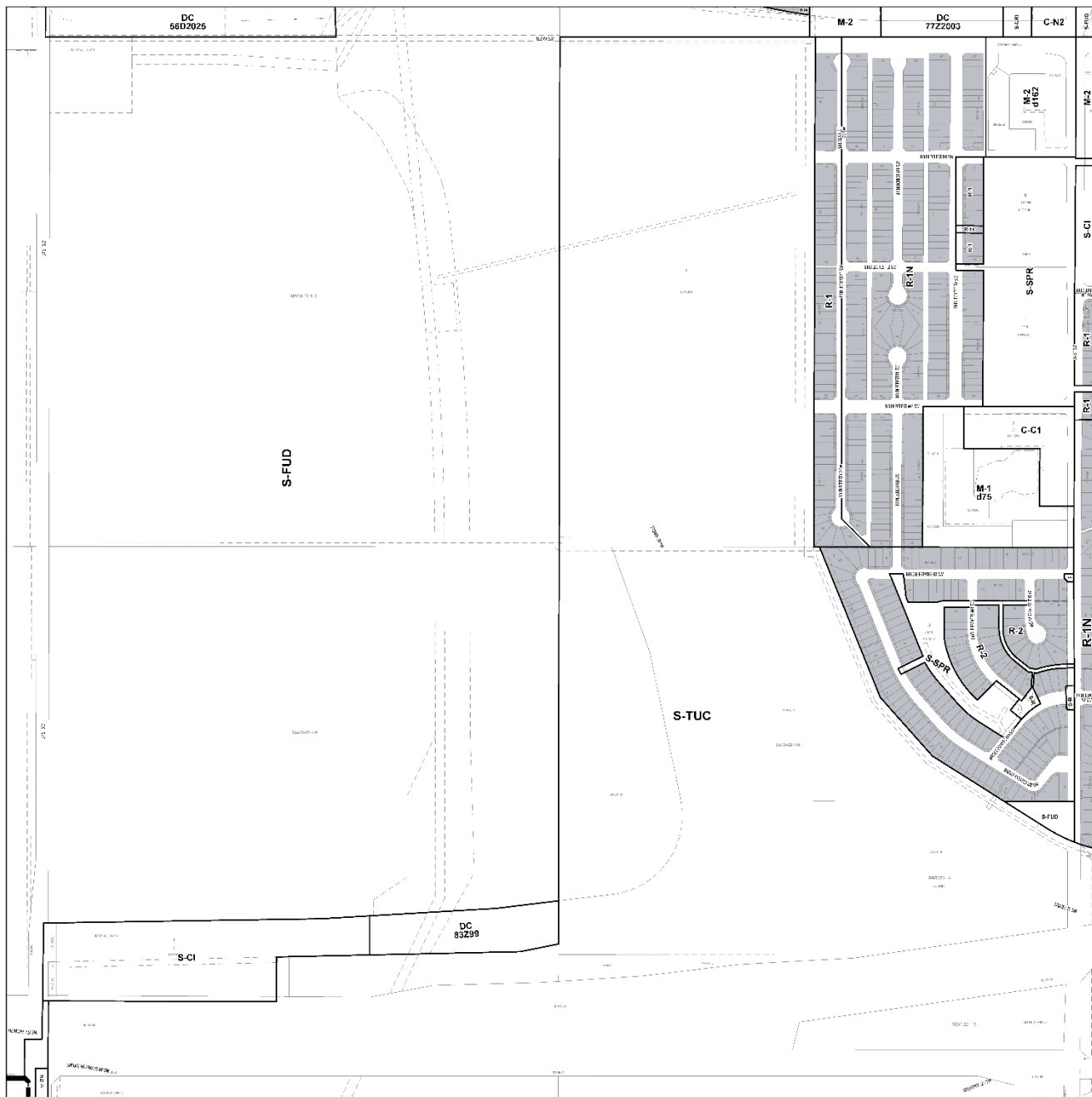
### Section Map 28SS



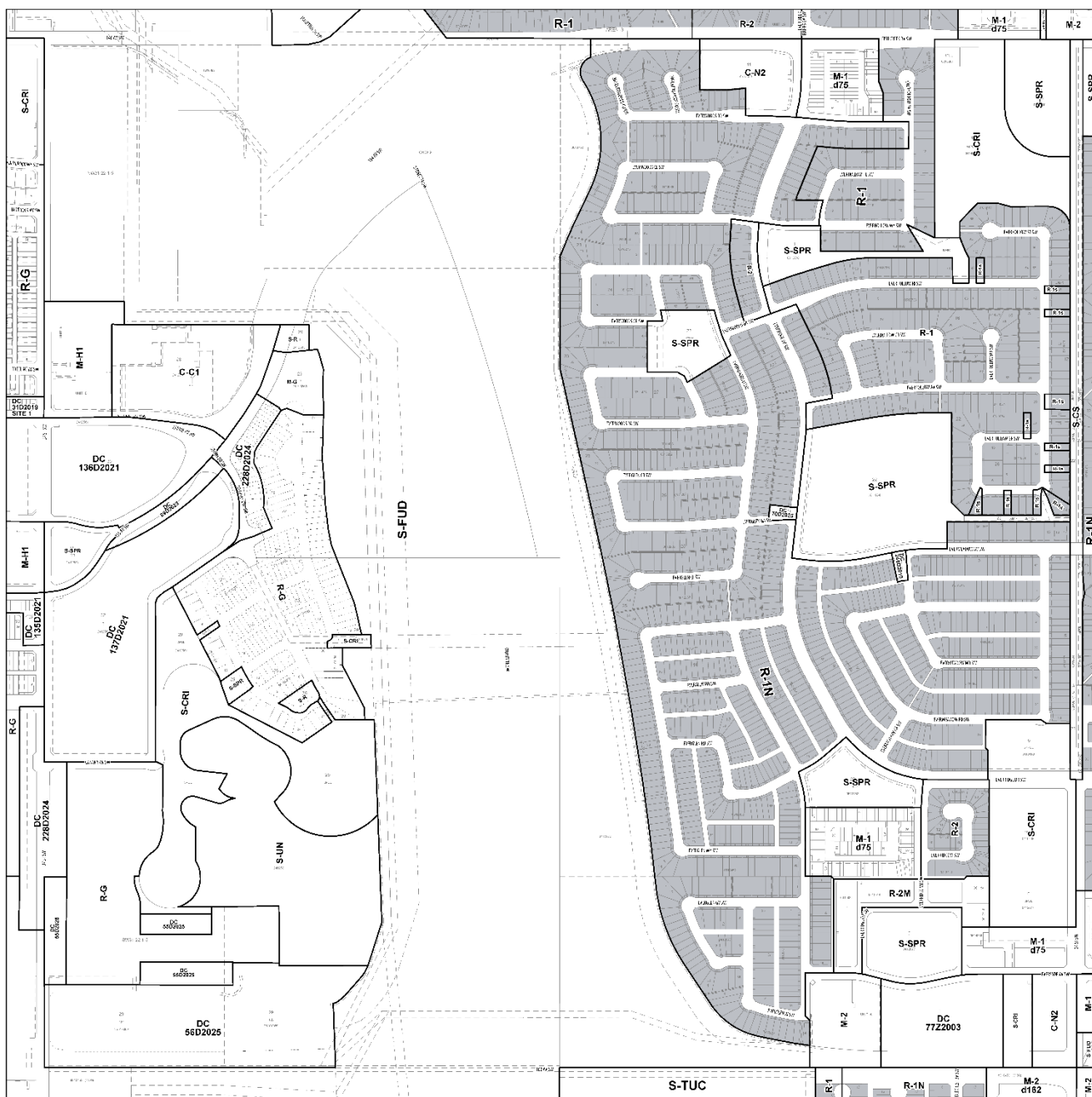
### Section Map 29SS



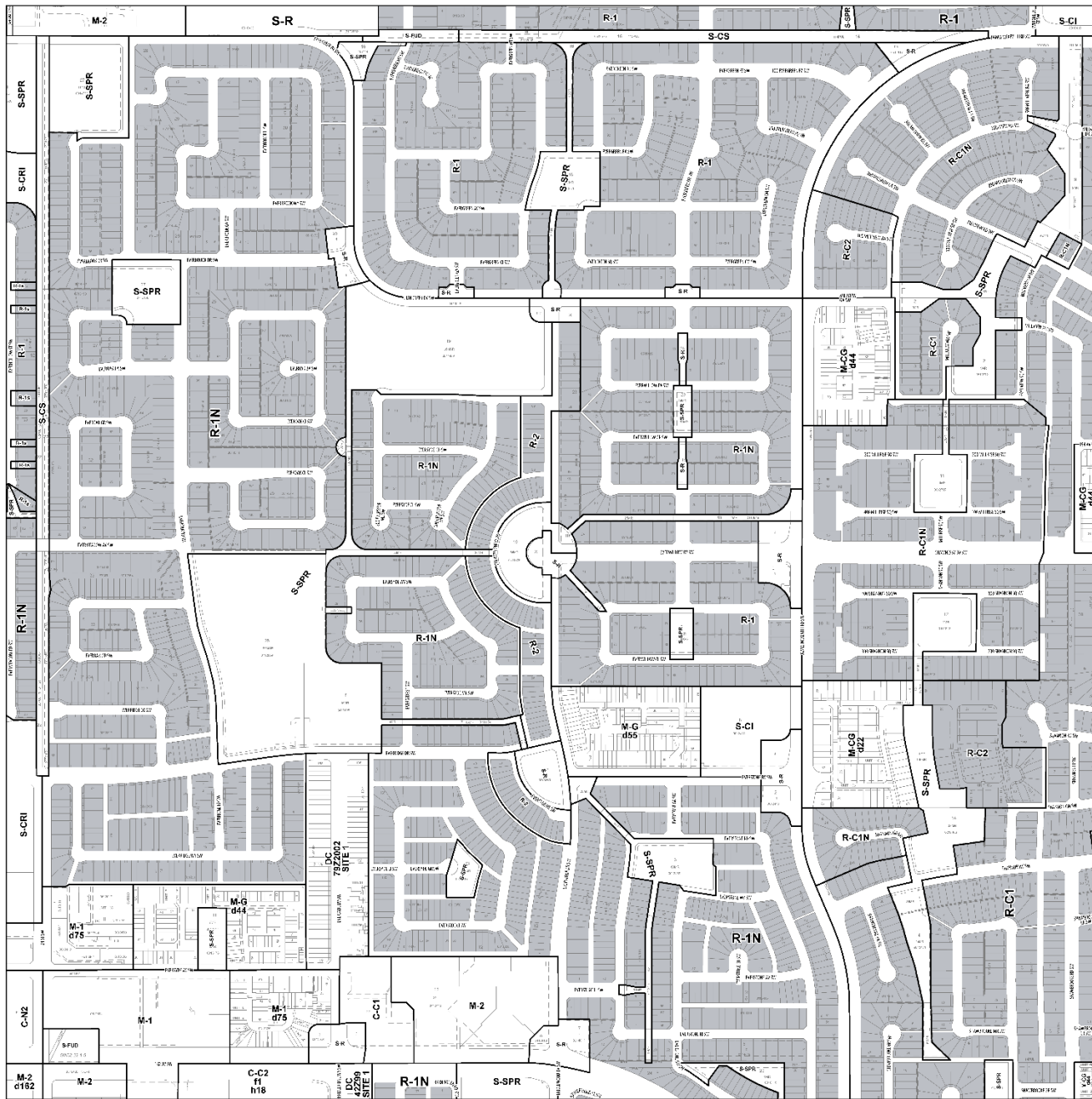
Section Map 30SS



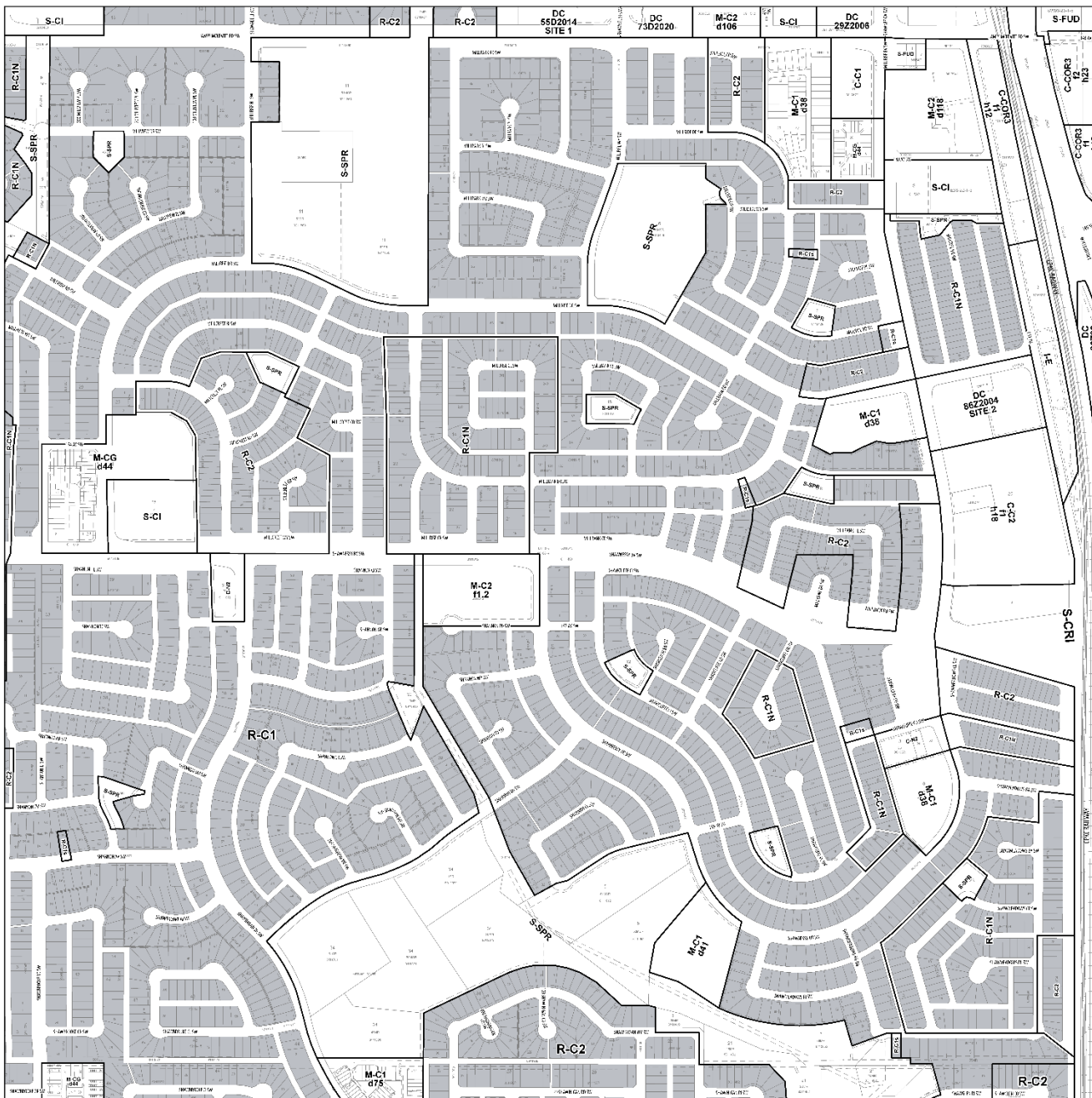
Section Map 31SS



### Section Map 32SS



### Section Map 33SS

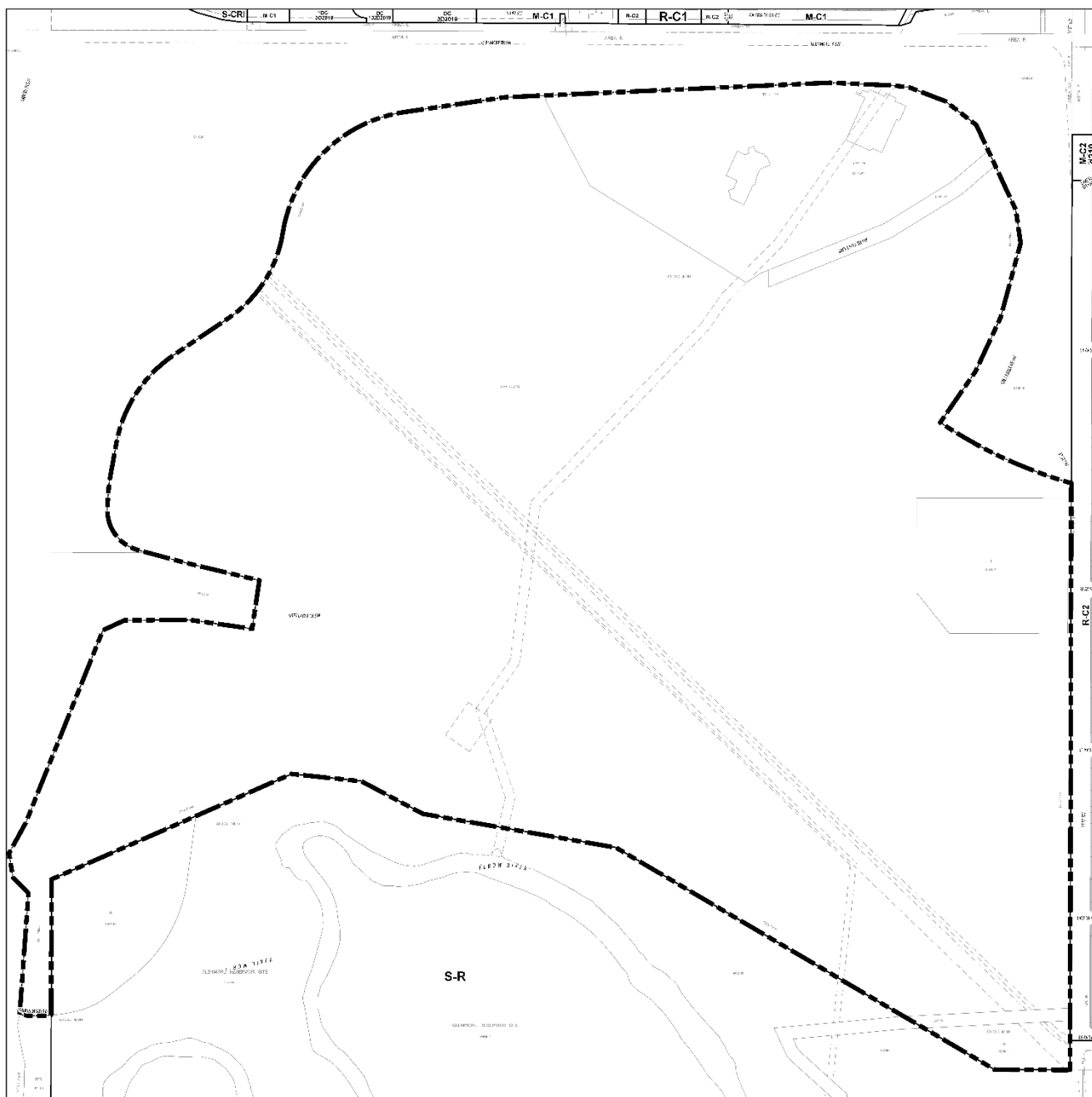




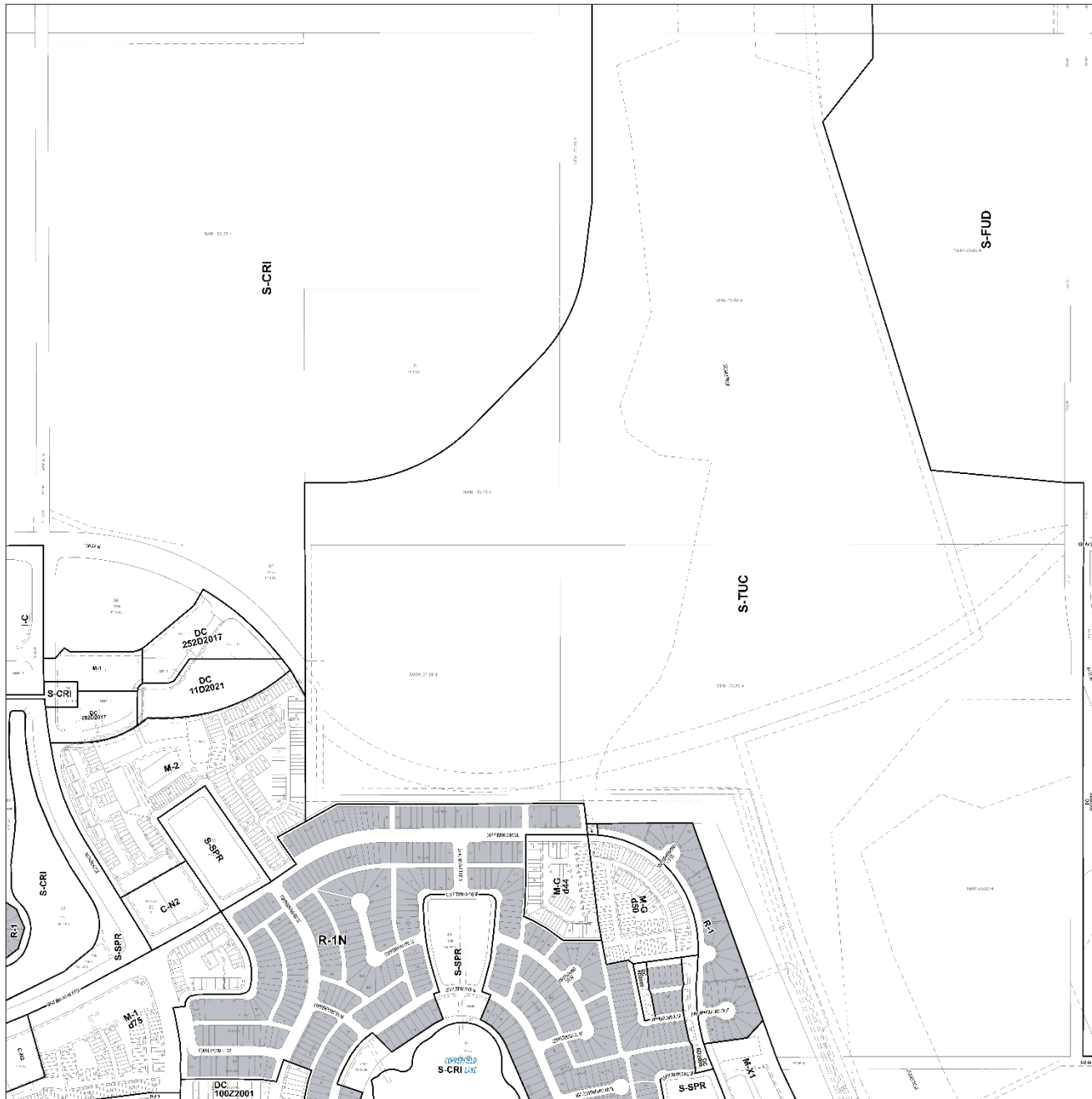
Section Map 36SS



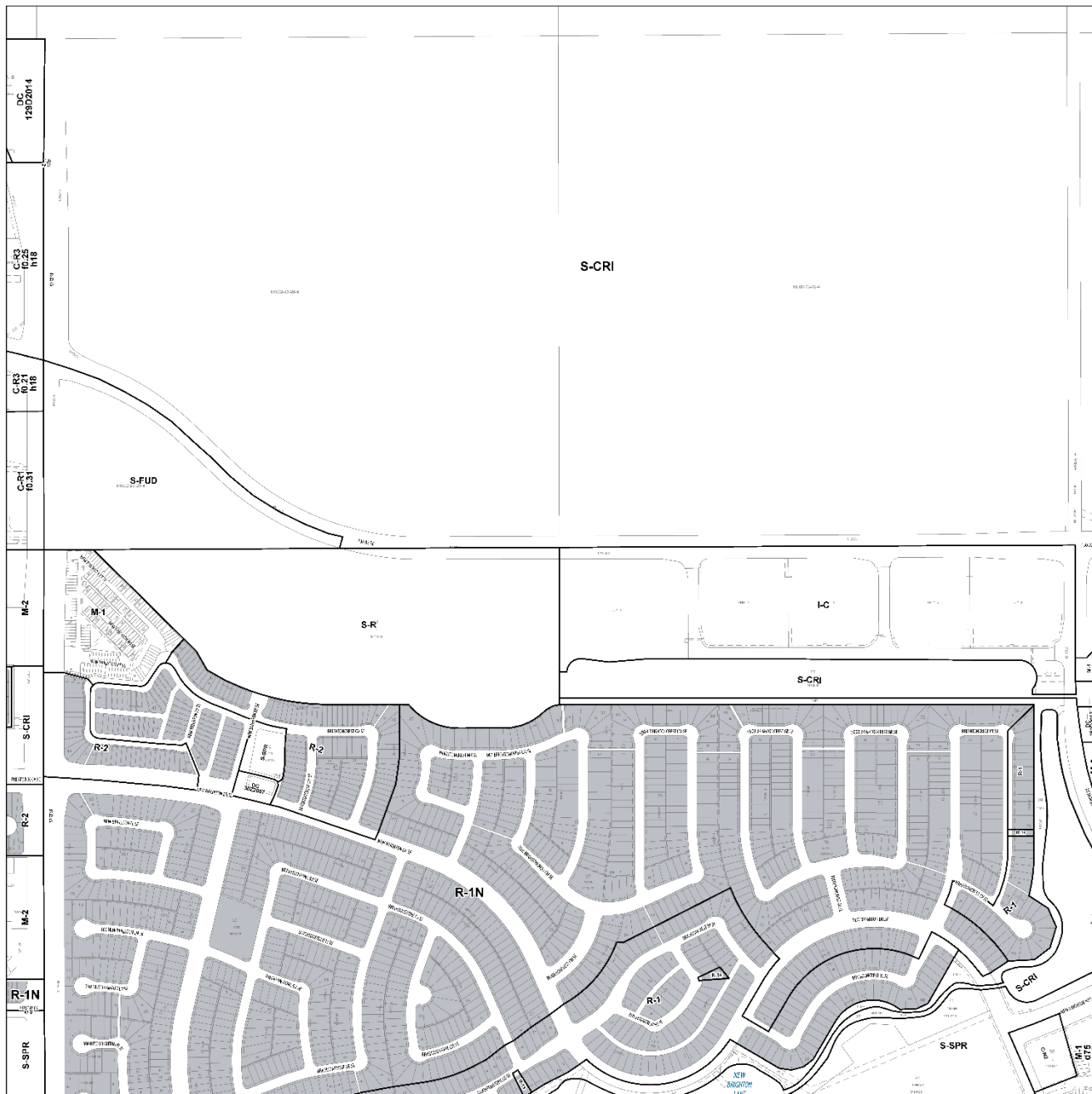
Section Map 36SW



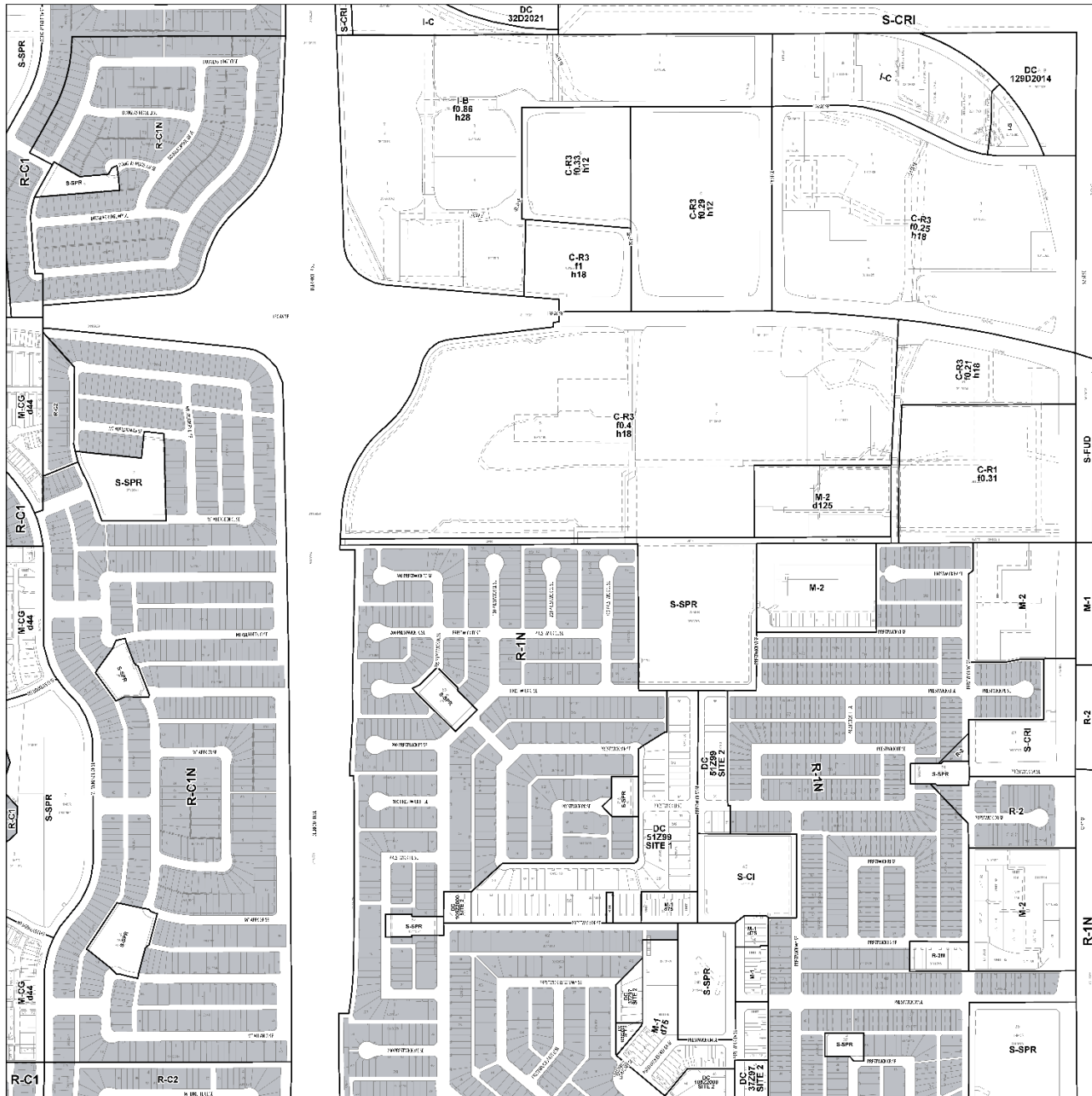
Section Map 1SE



Section Map 2SE



Section Map 3SE



Section Map 4SE



Section Map 9SE



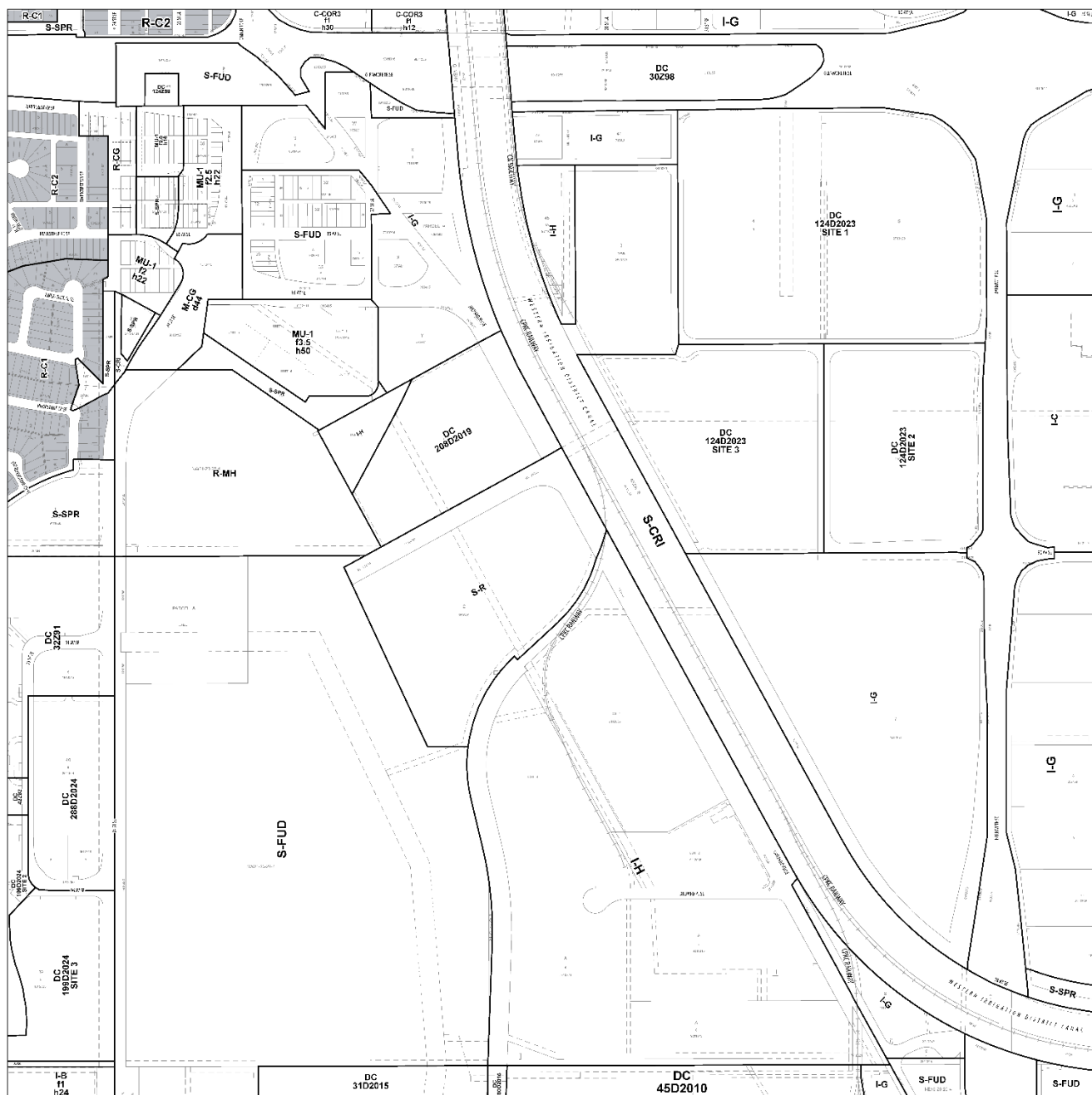
Section Map 10SE



Section Map 16SE



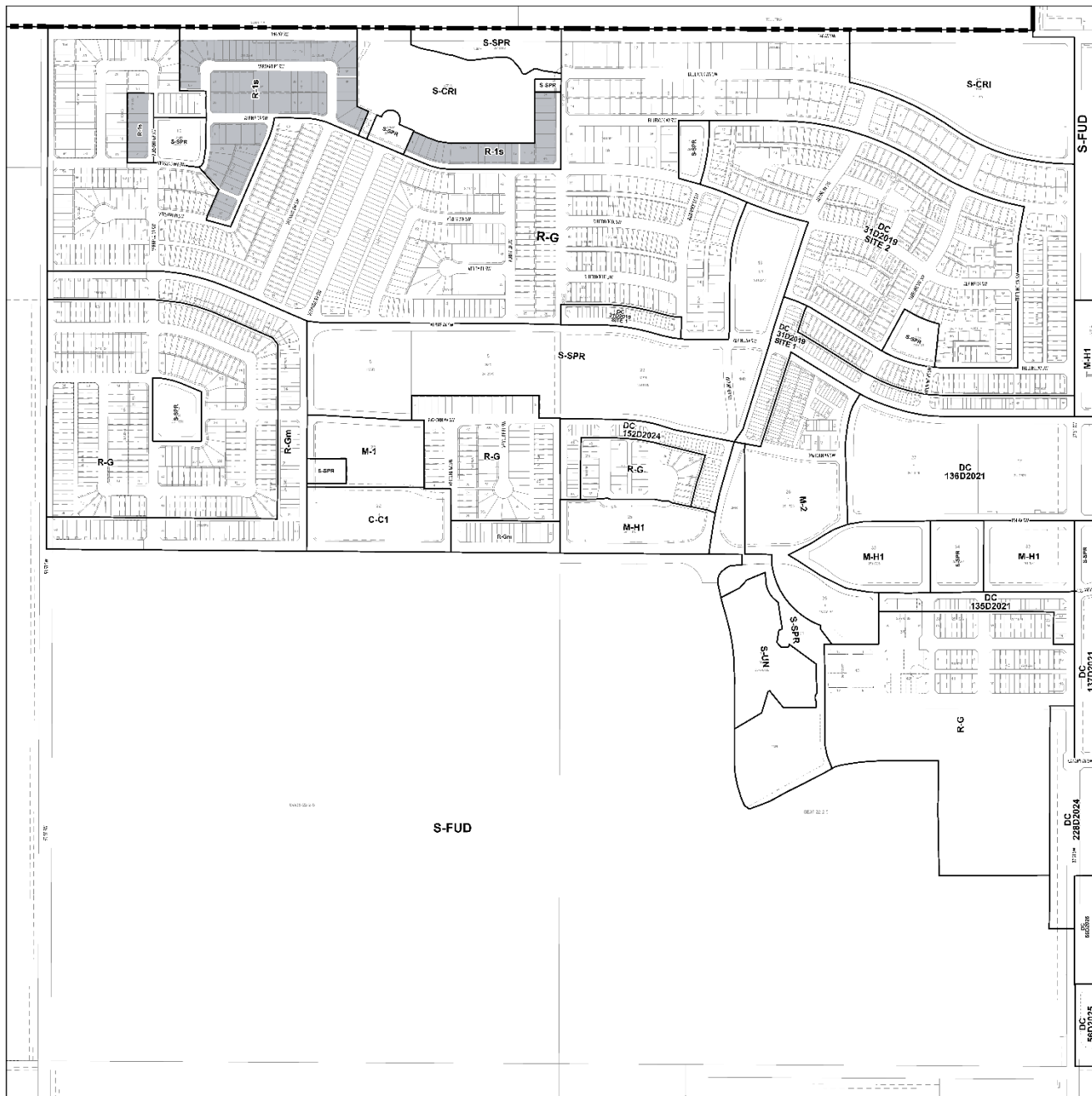
Section Map 21SE



Section Map 28SE



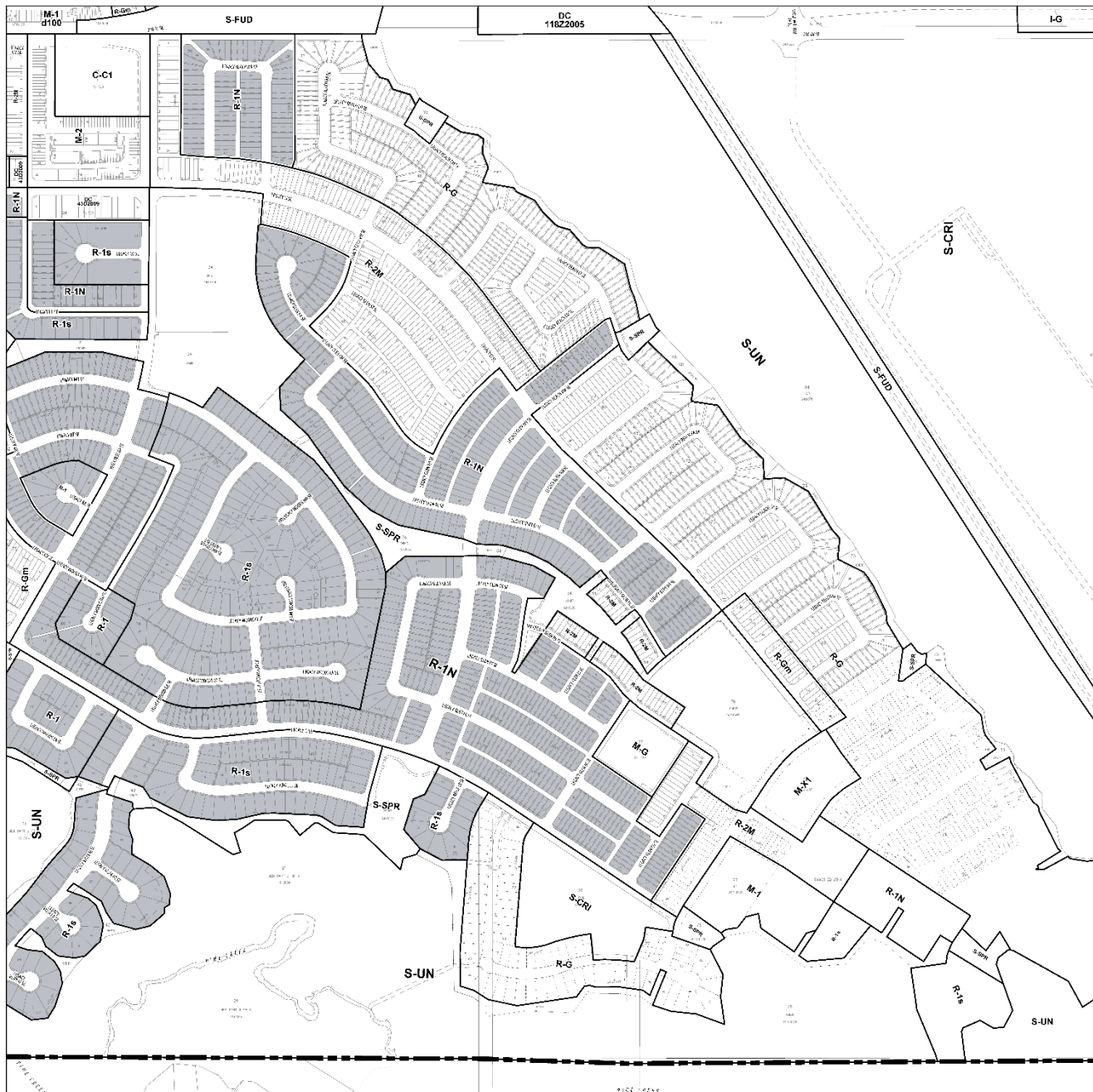
Section Map 36SSW



### Section Map 18SEE



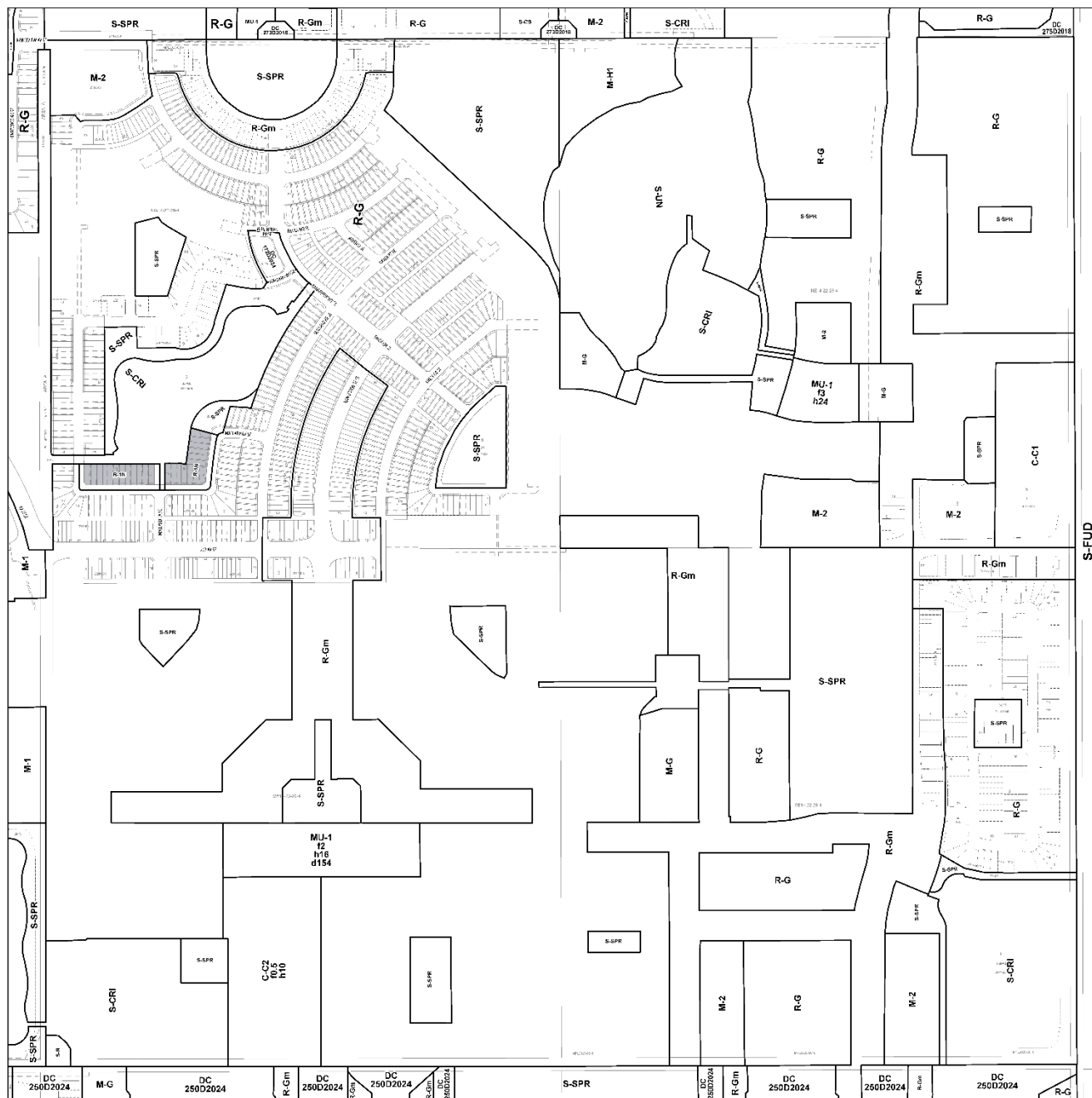
### Section Map 7SSE



Section Map 8SSE



Section Map 14SSE



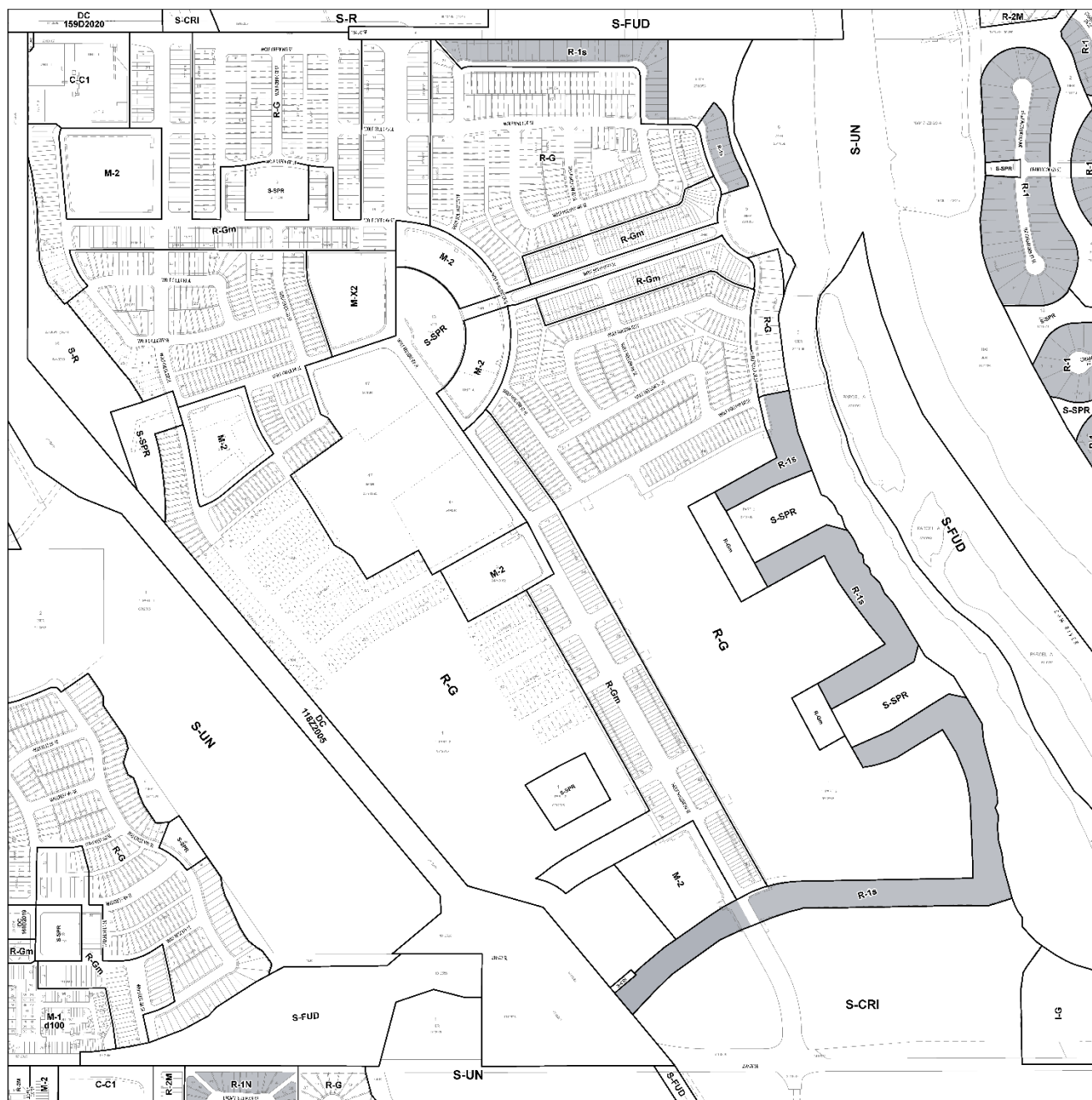
Section Map 16SSE



Section Map 17SSE



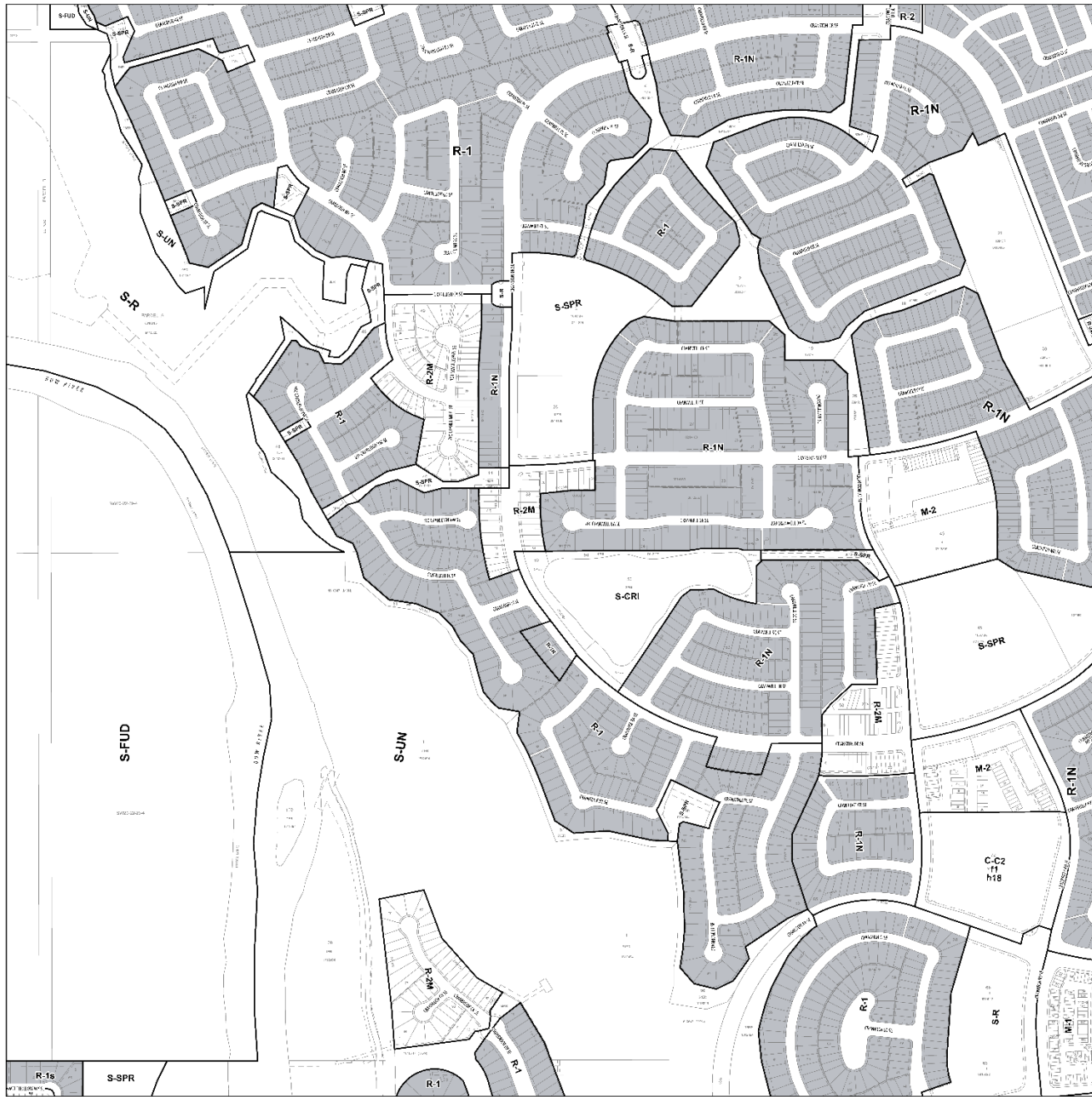
### Section Map 18SSE



### Section Map 19SSE



Section Map 20SSE

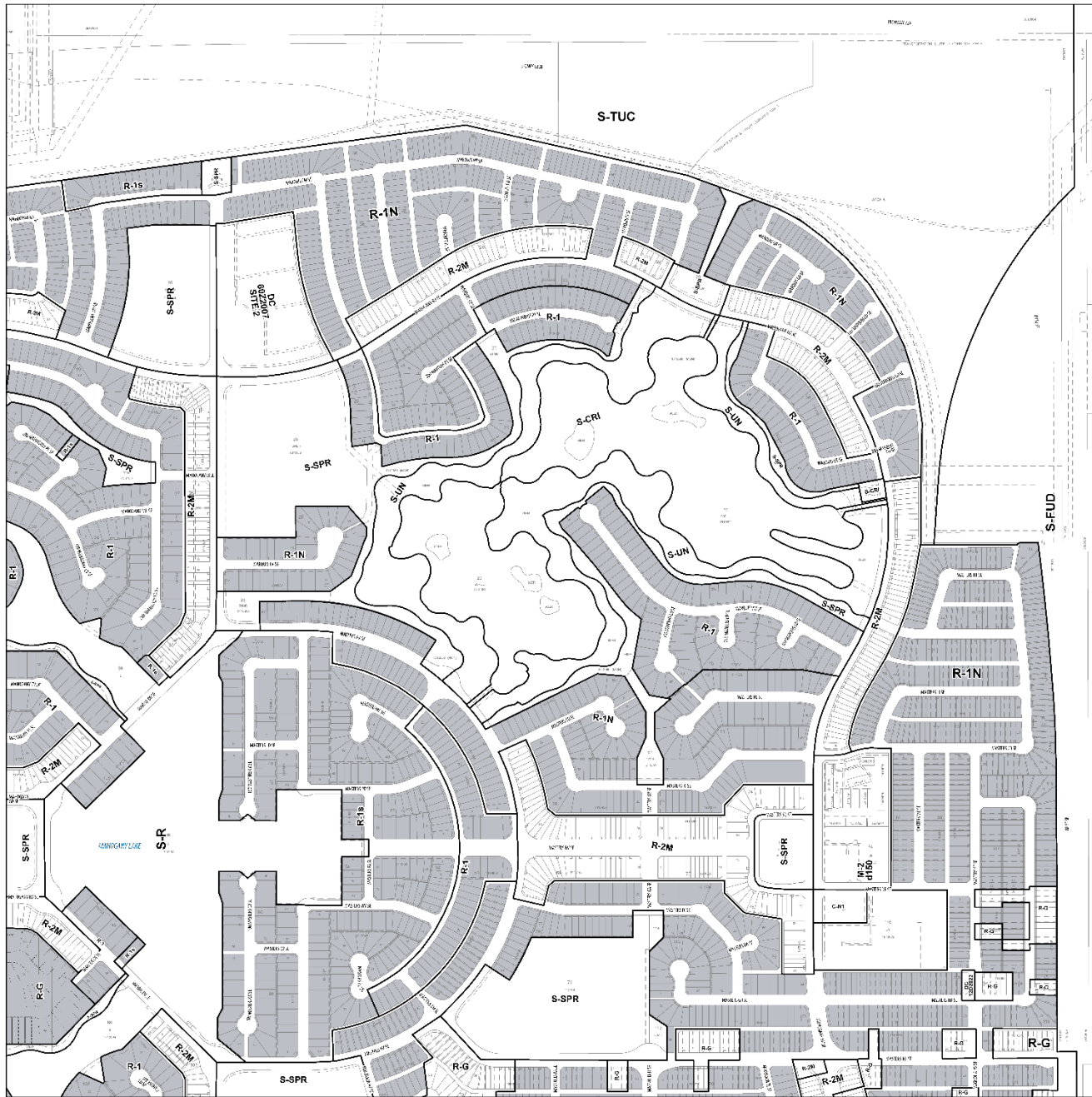


Section Map 21SSE

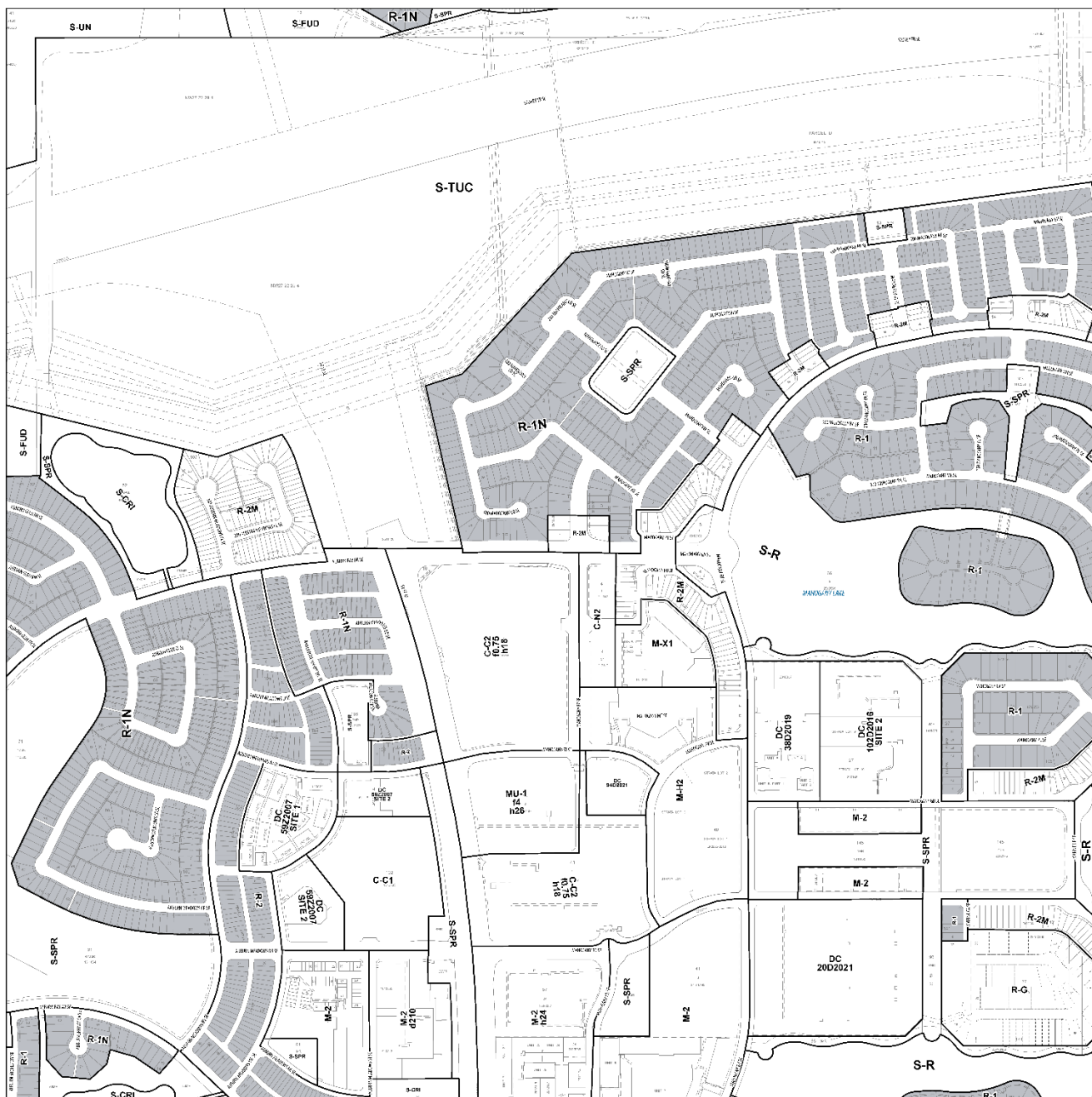




Section Map 26SSE



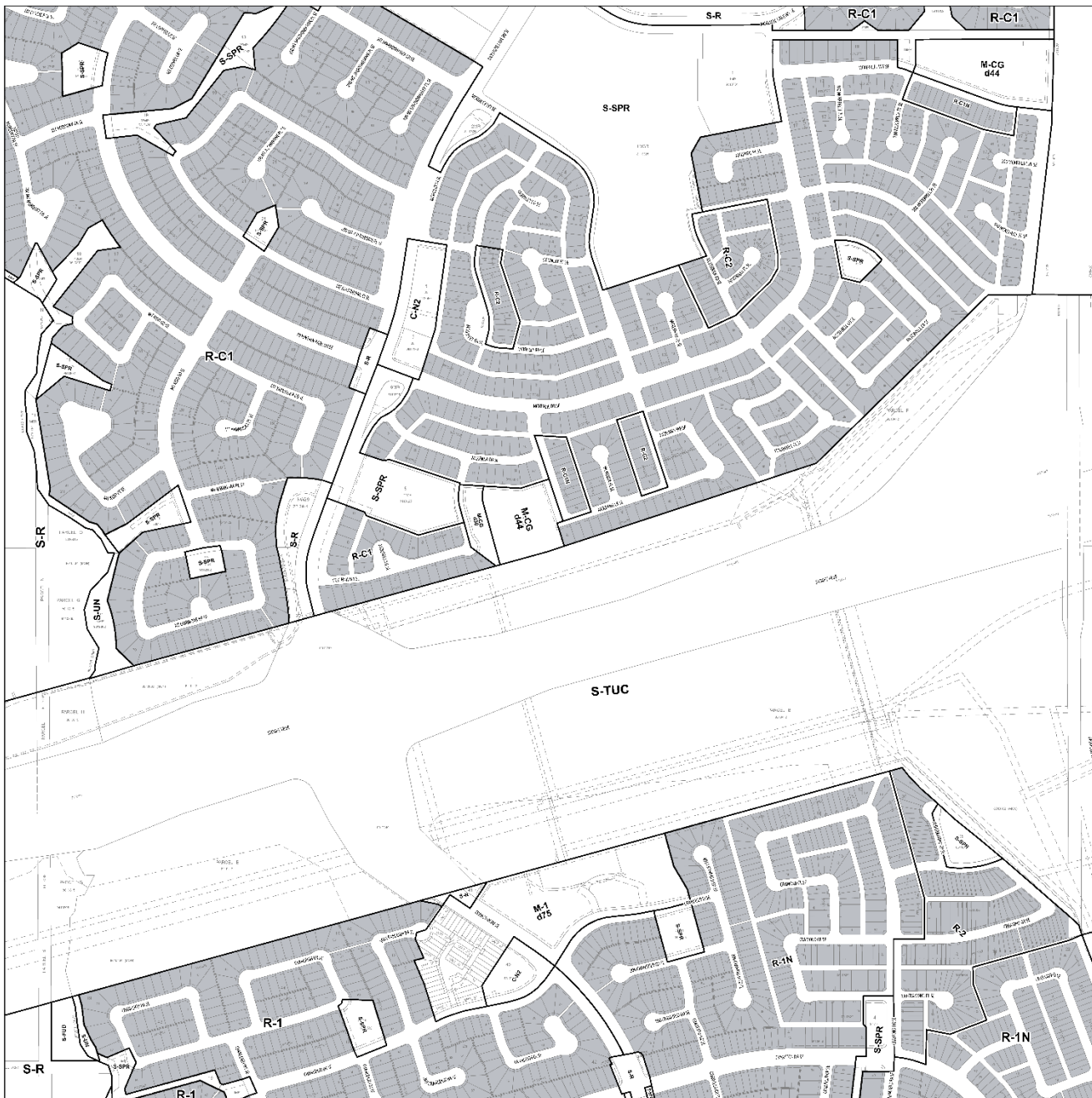
Section Map 27SSE



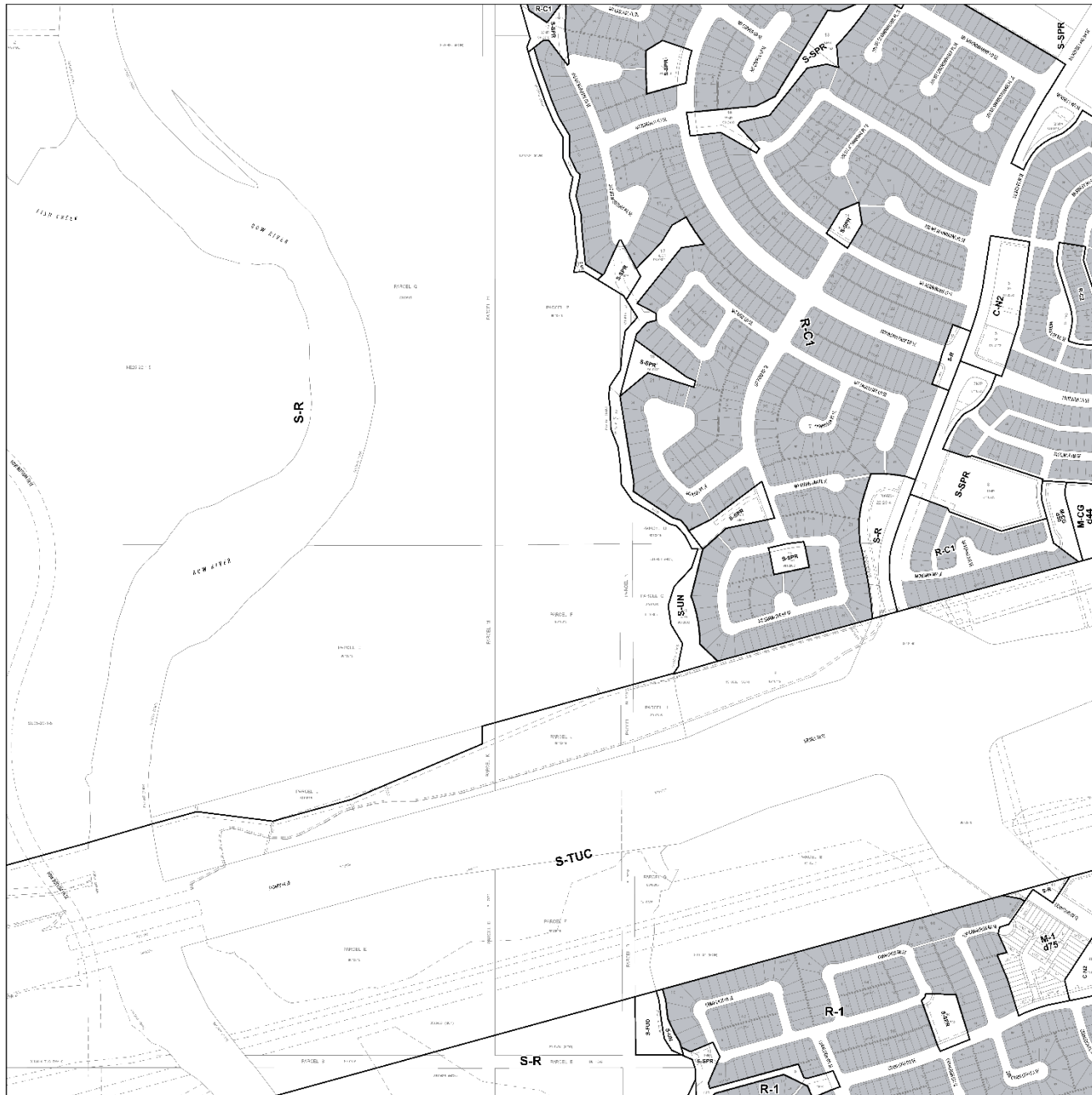
Section Map 28SSE



Section Map 29SSE



Section Map 30SSE



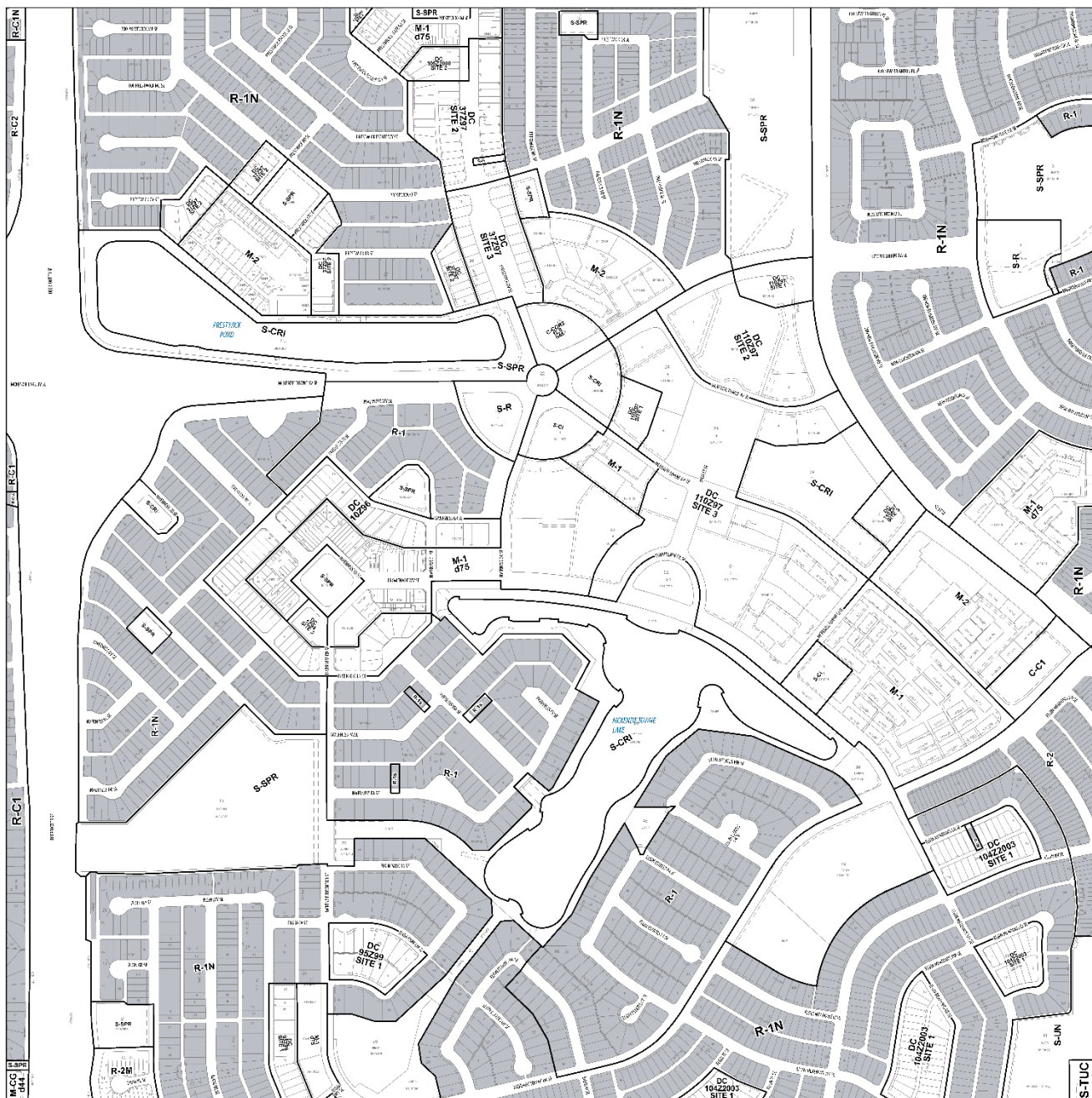
Section Map 31SSE



Section Map 32SSE



Section Map 33SSE



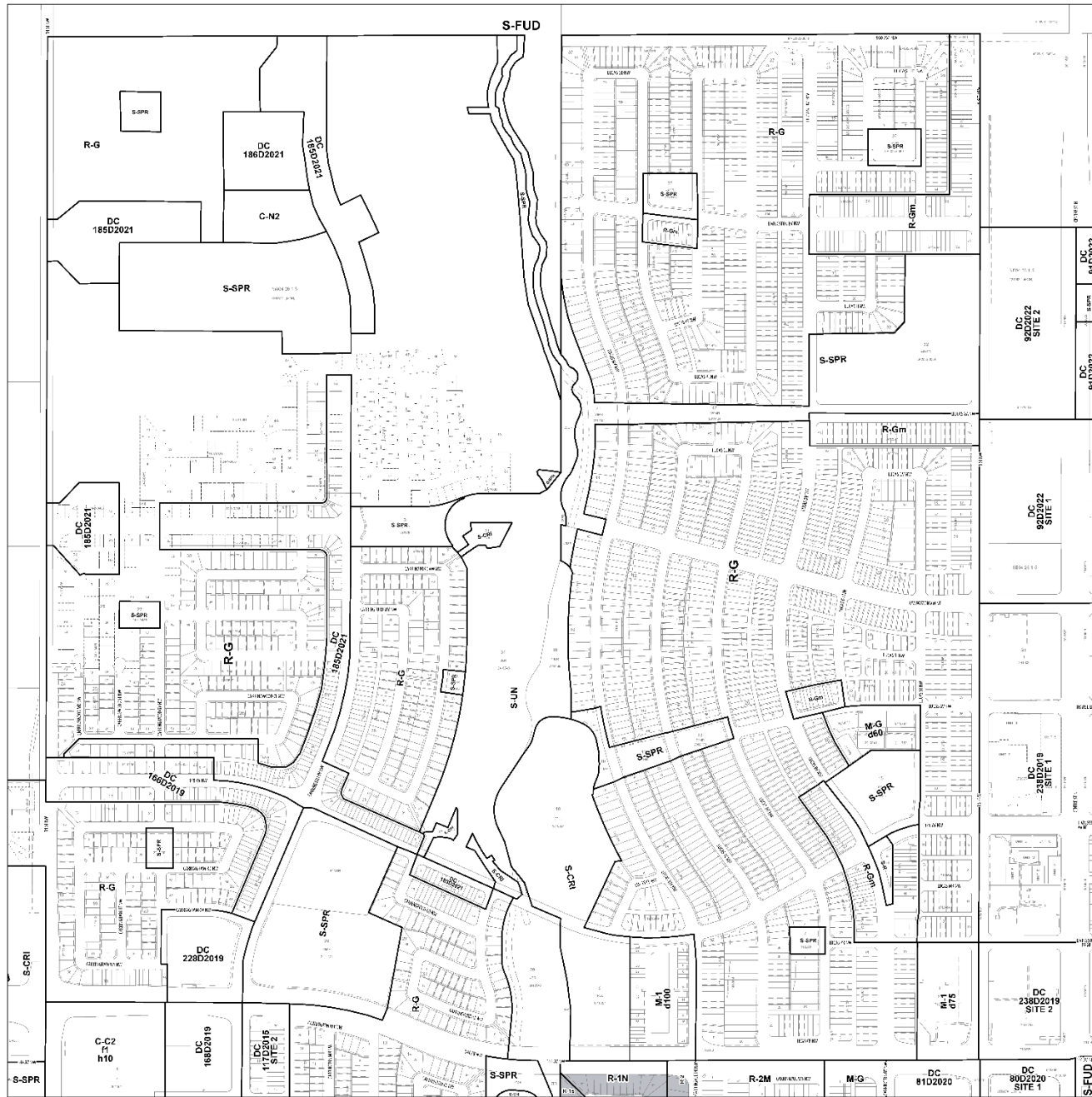
Section Map 34SSE



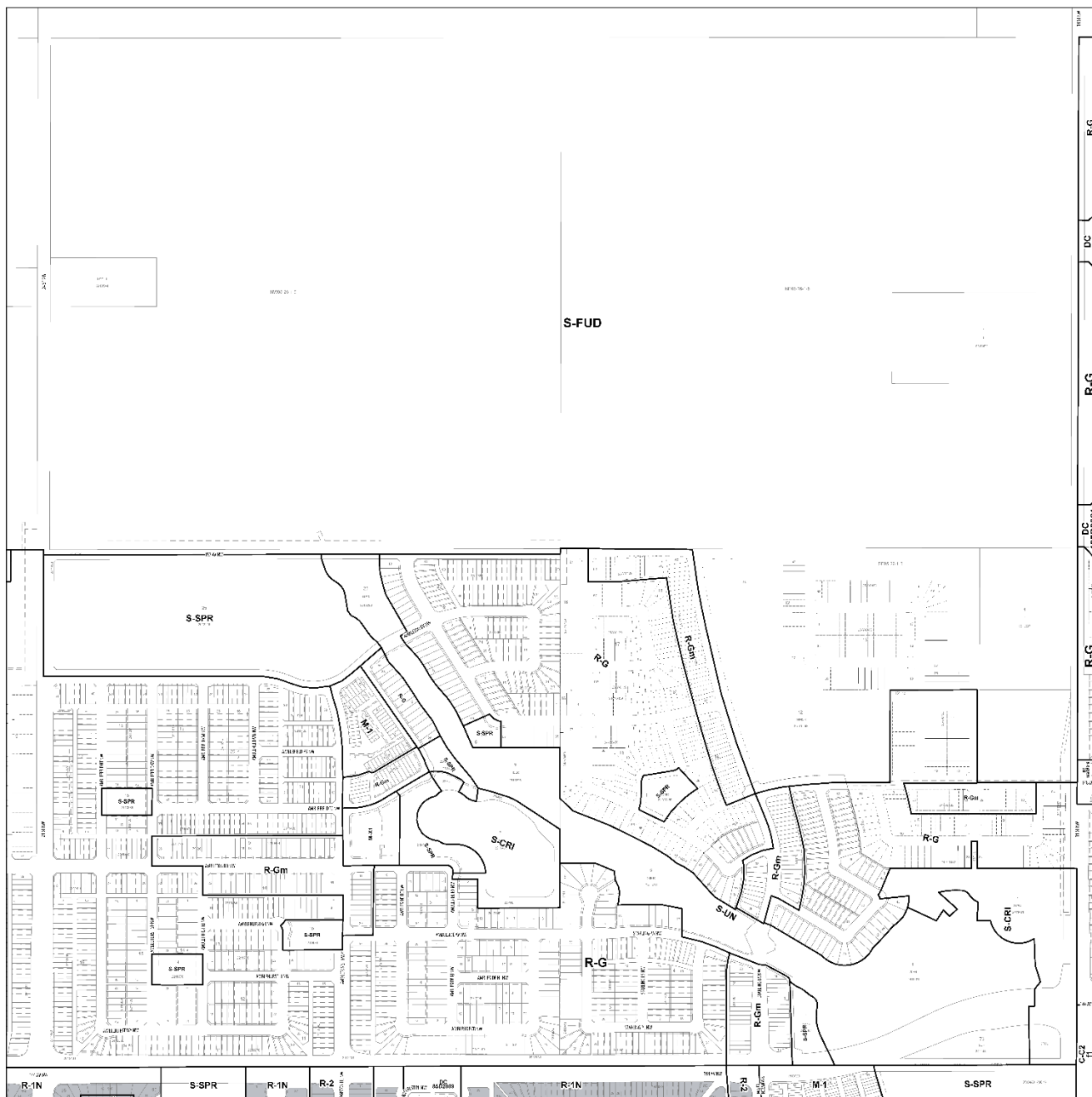
Section Map 35SSE



### Section Map 4NN



### Section Map 5NN



### Section Map 6NN



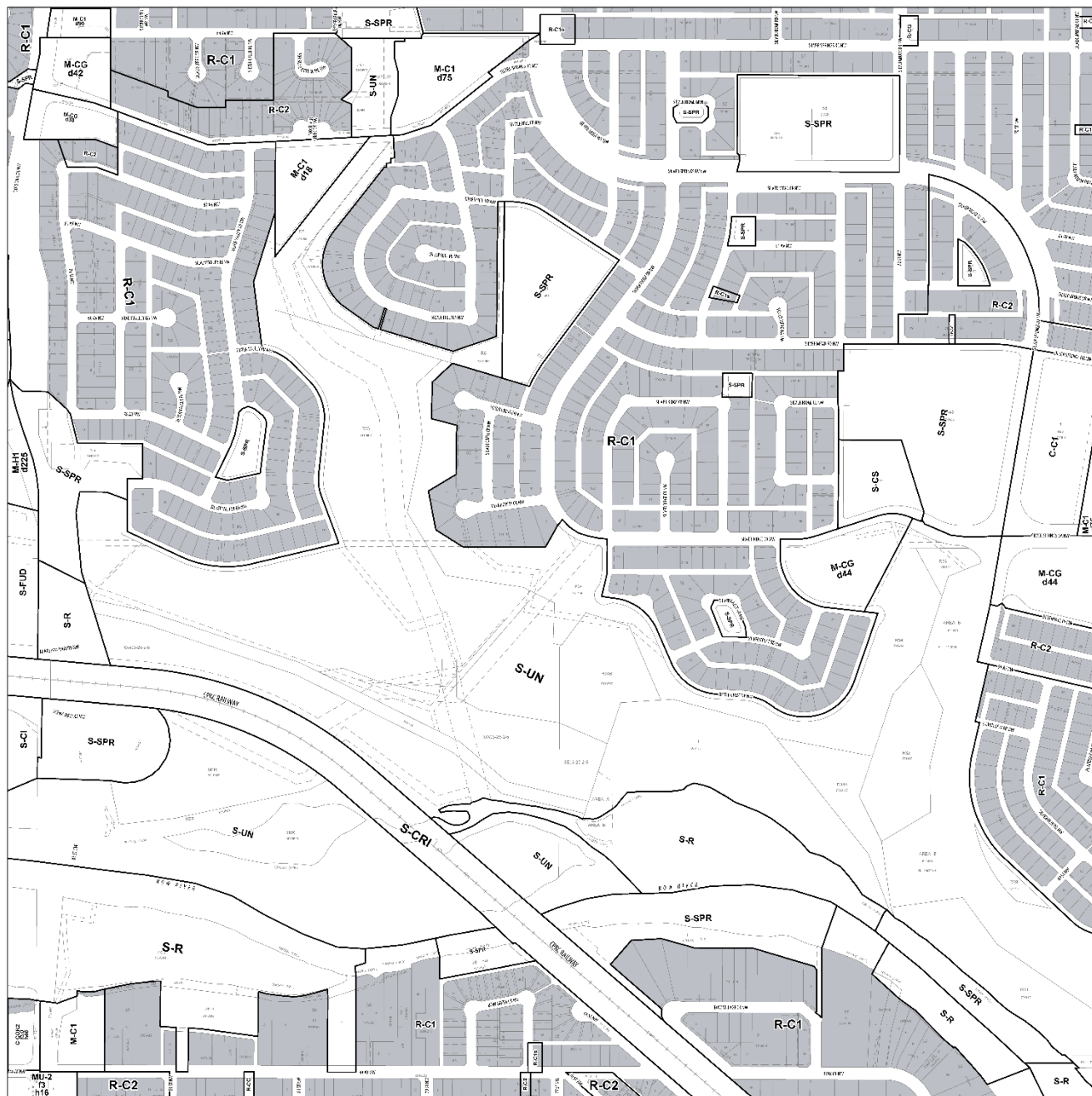
### Section Map 1NW



### Section Map 2NW



### Section Map 3NW



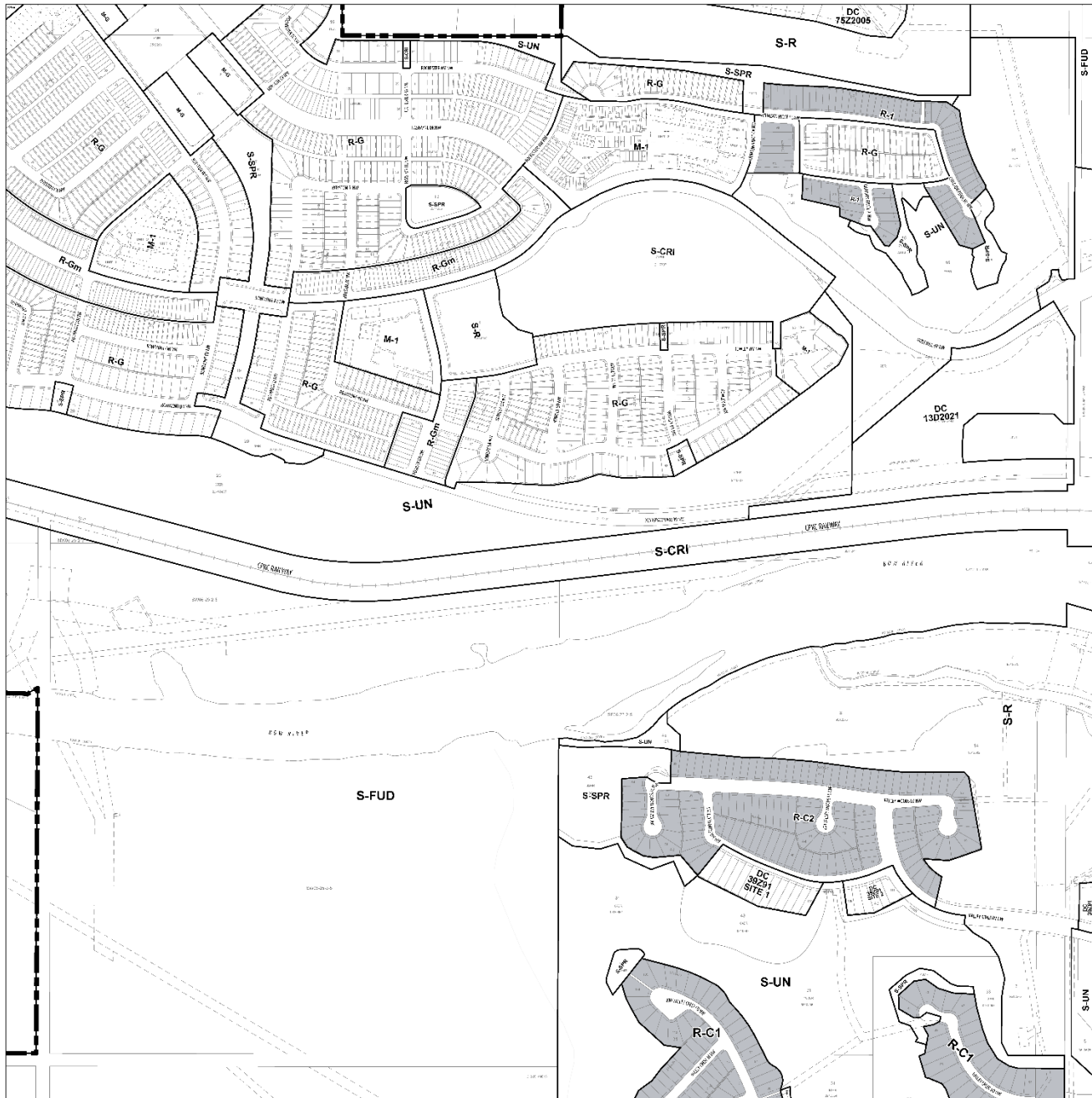
Section Map 4NW



Section Map 5NW



Section Map 6NW



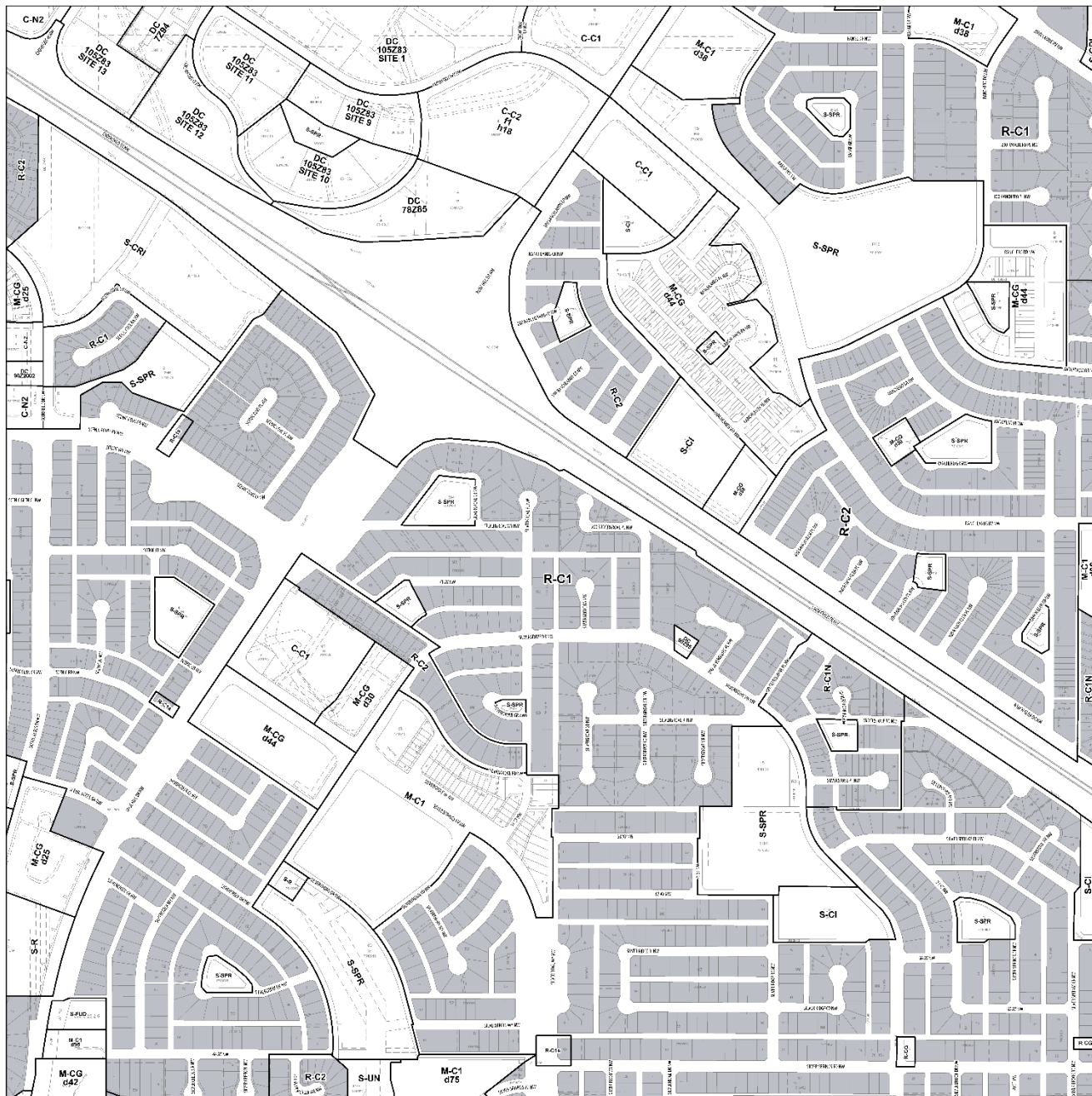
Section Map 8NW



Section Map 9NW



Section Map 10NW



Section Map 11NW



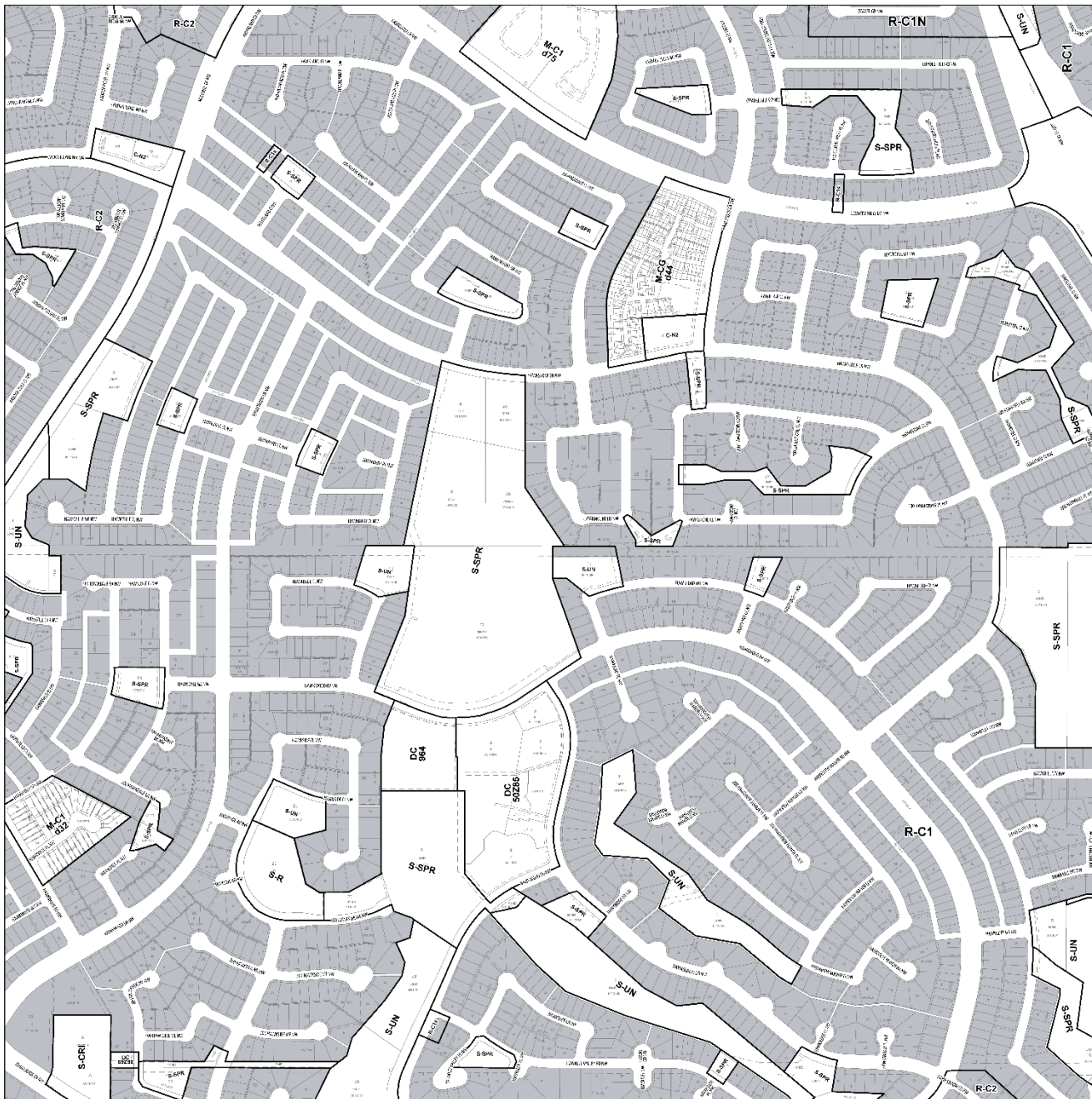
Section Map 12NW



Section Map 13NW



Section Map 14NW

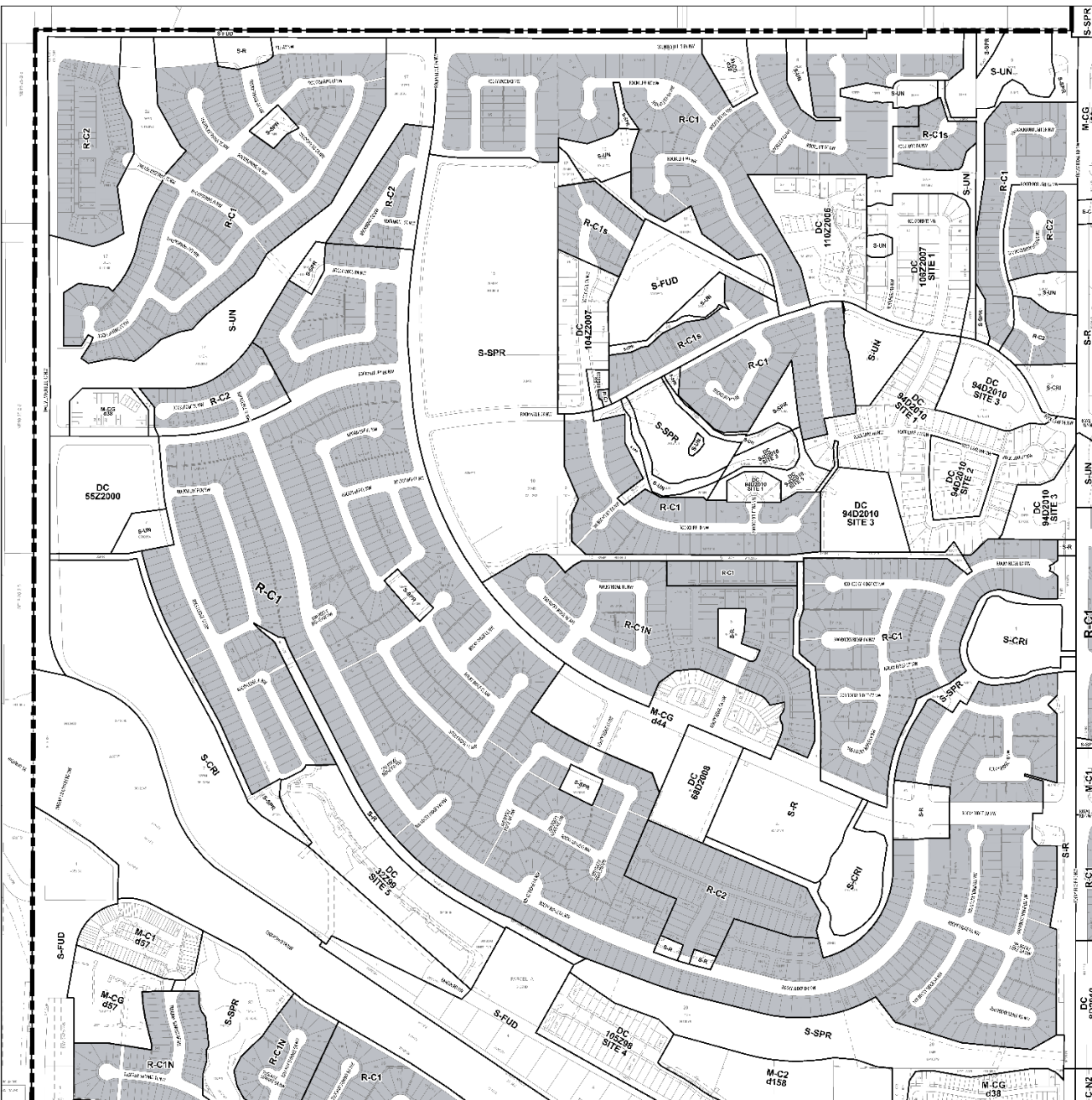




Section Map 17NW



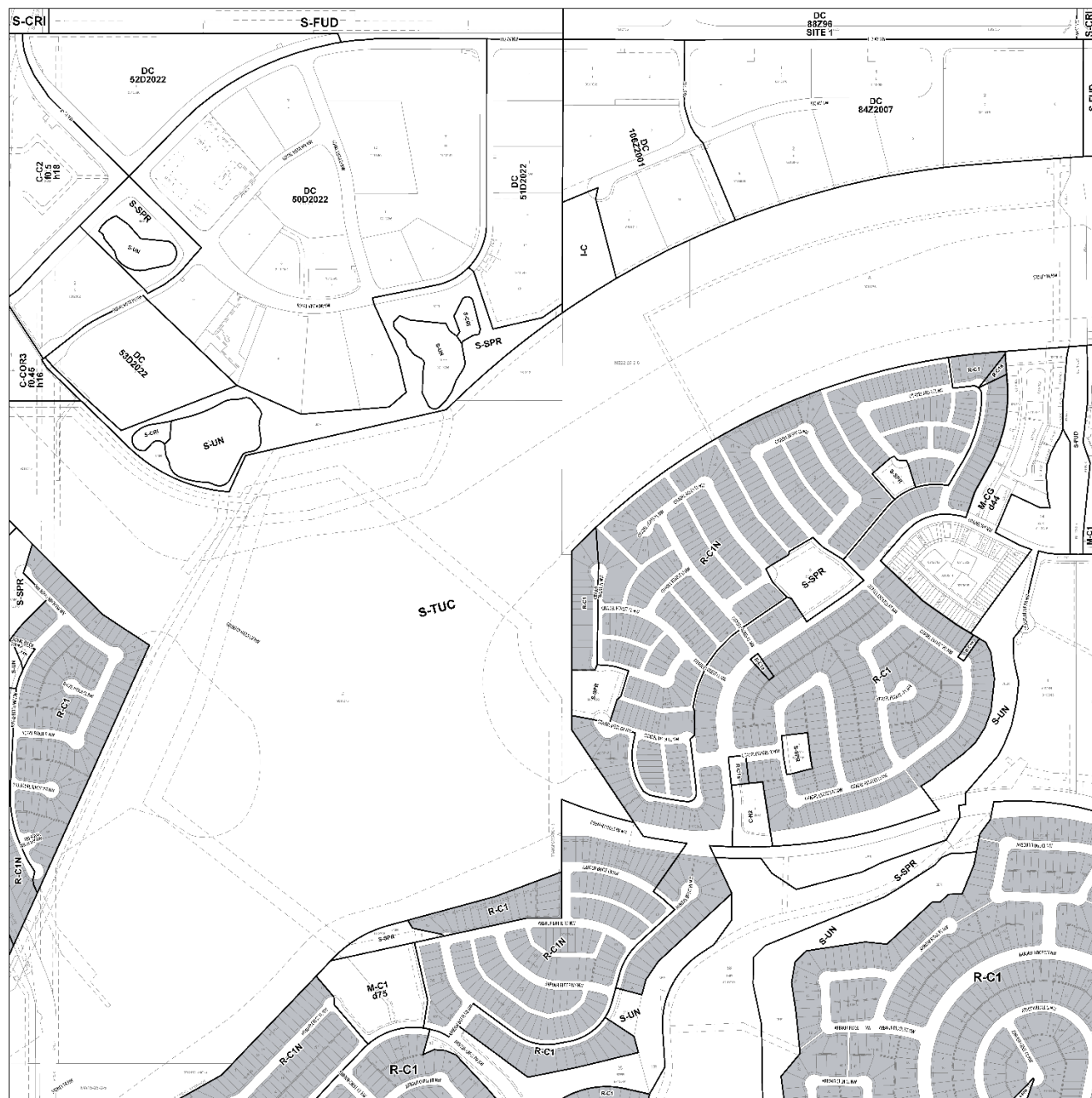
Section Map 20NW



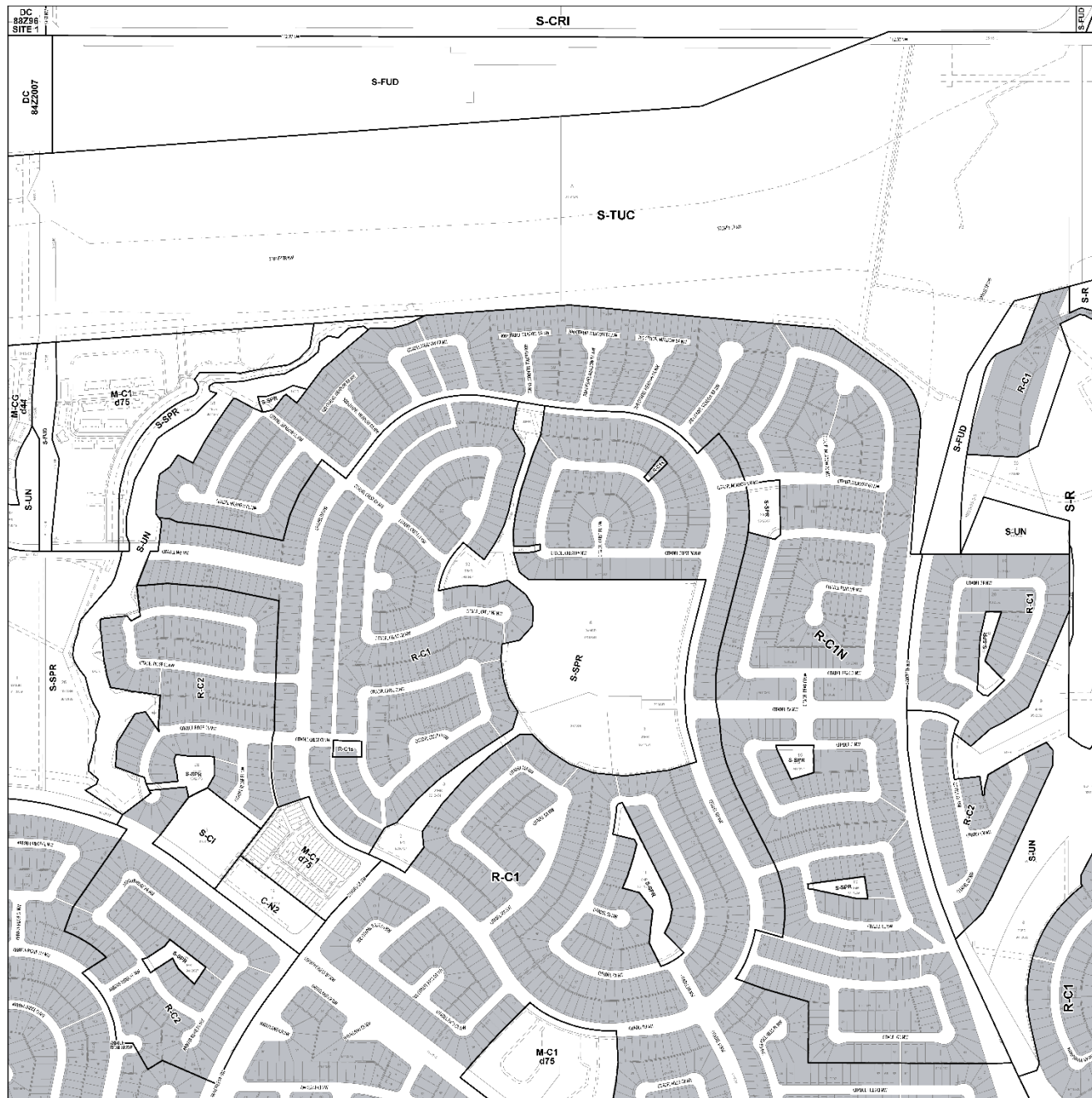
Section Map 21NW



Section Map 22NW



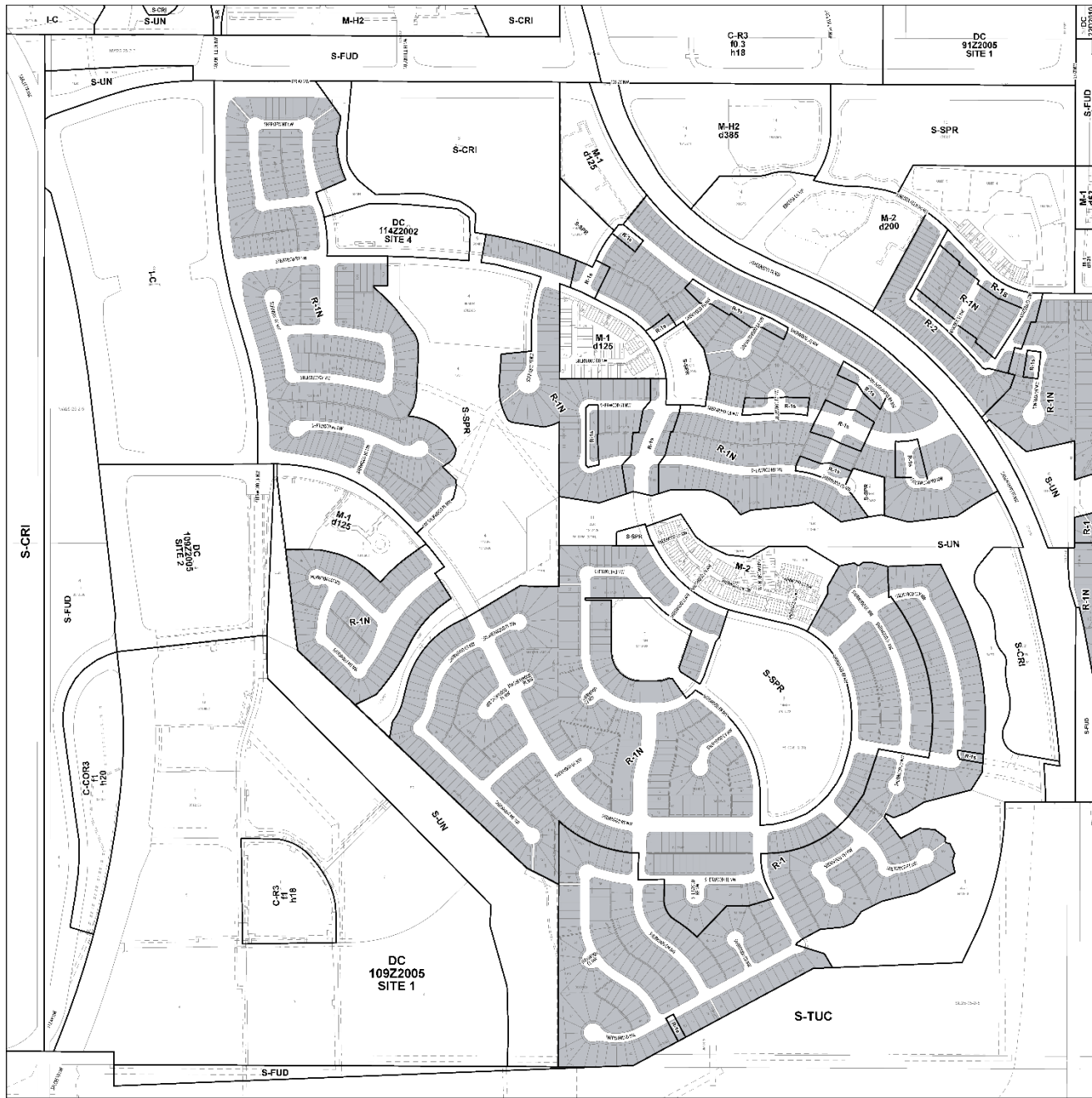
Section Map 23NW



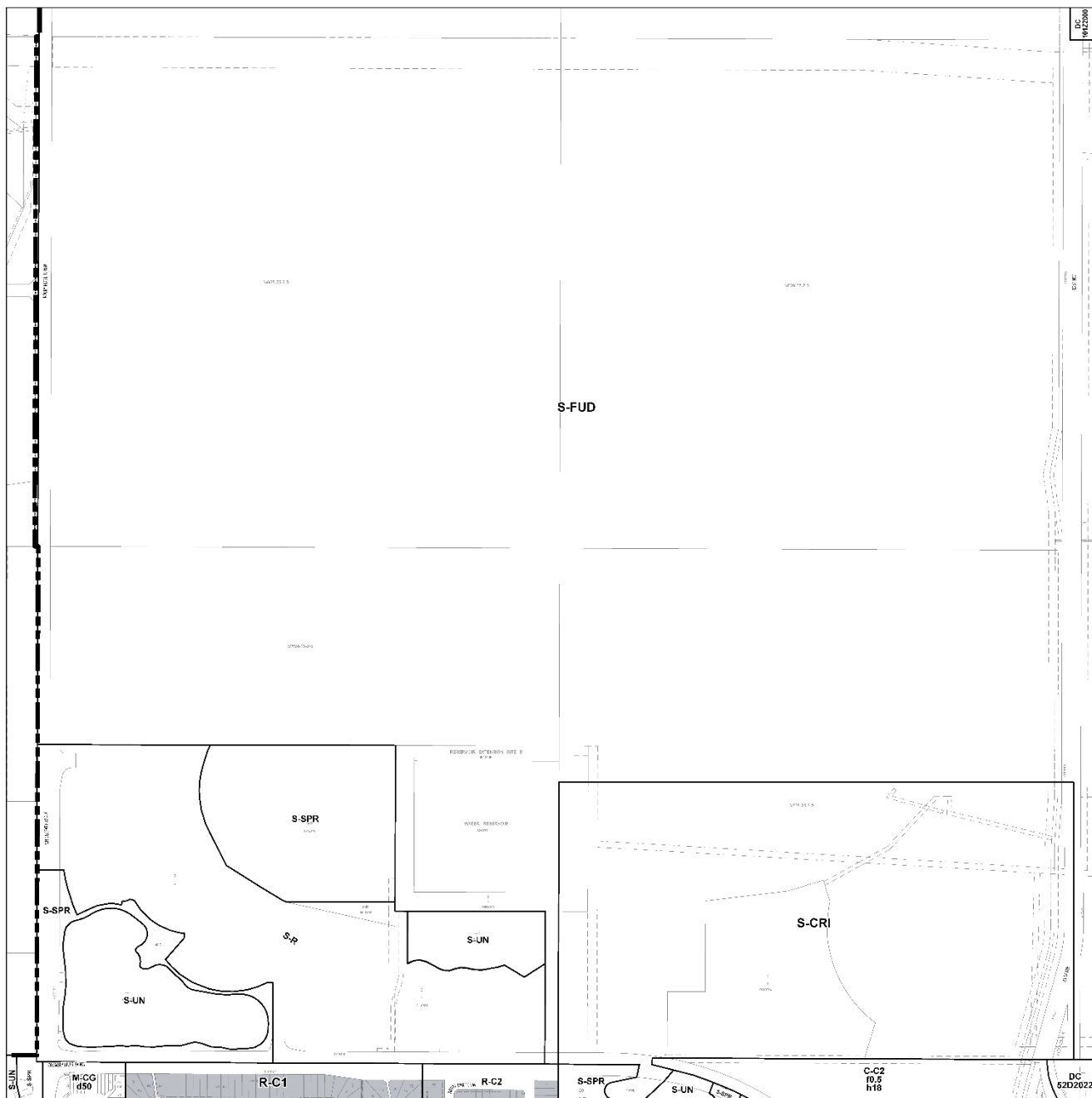
Section Map 24NW



Section Map 25NW



Section Map 28NW

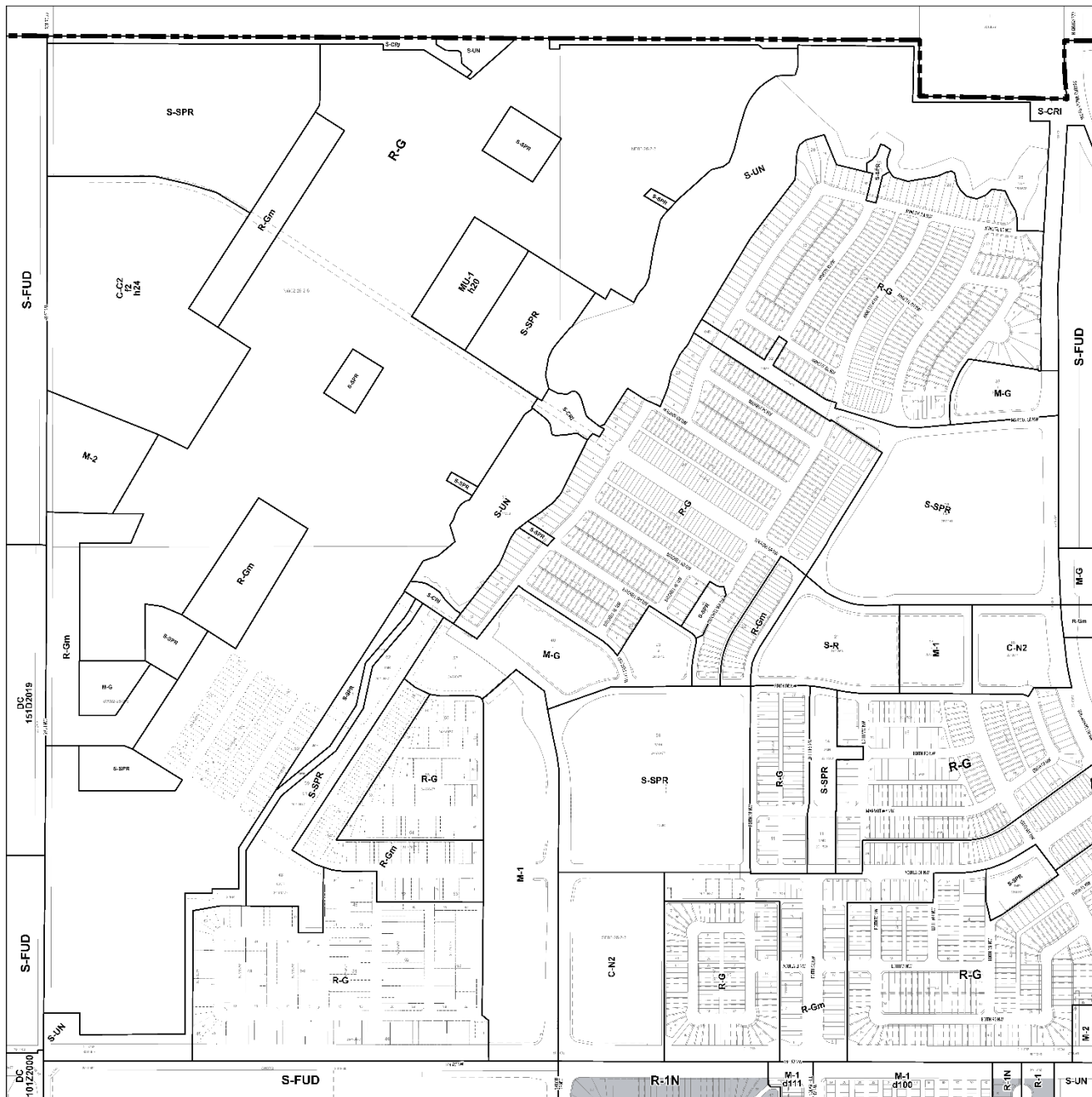




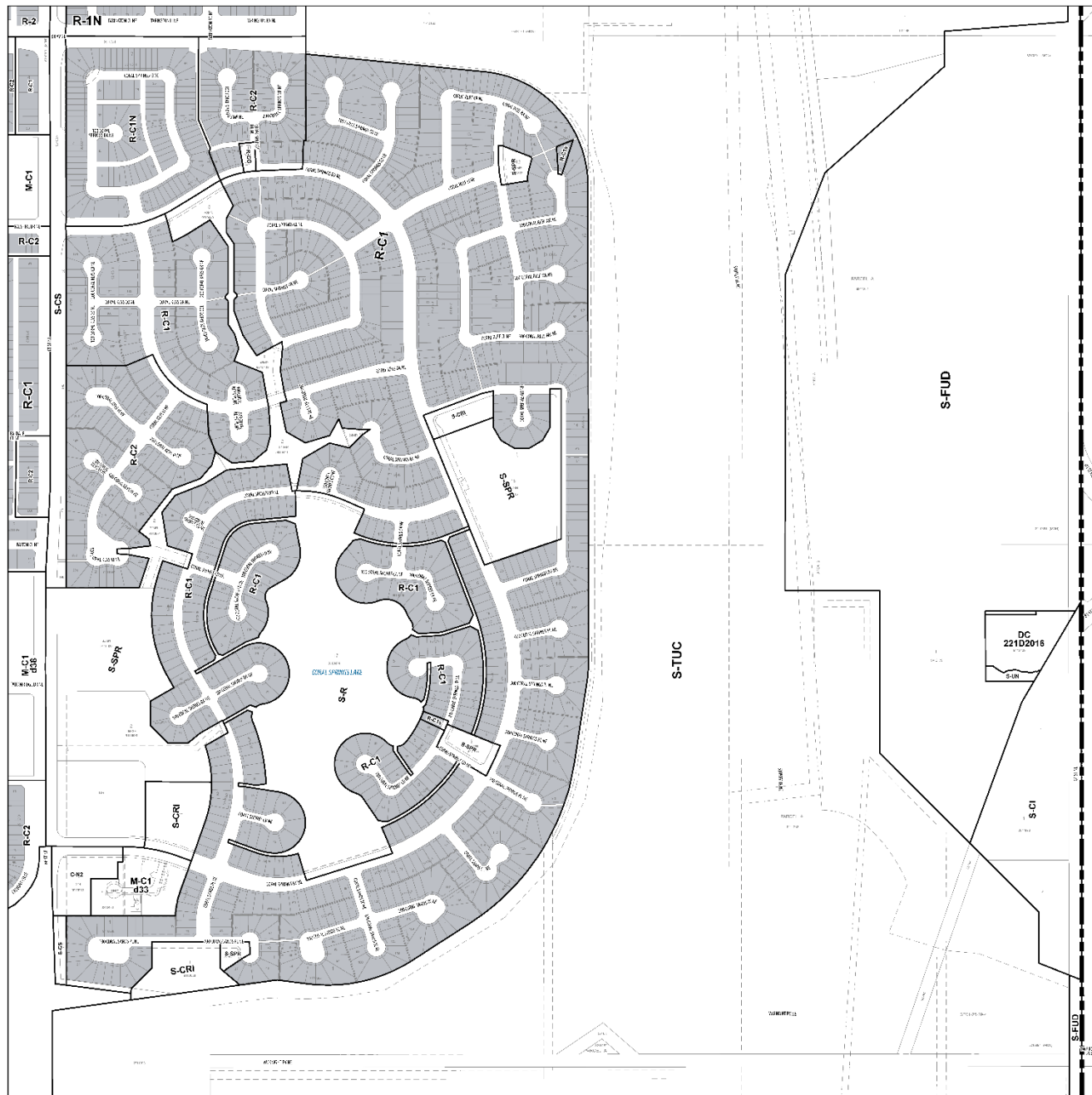
### Section Map 1NNW



### Section Map 2NNW



### Section Map 1NE



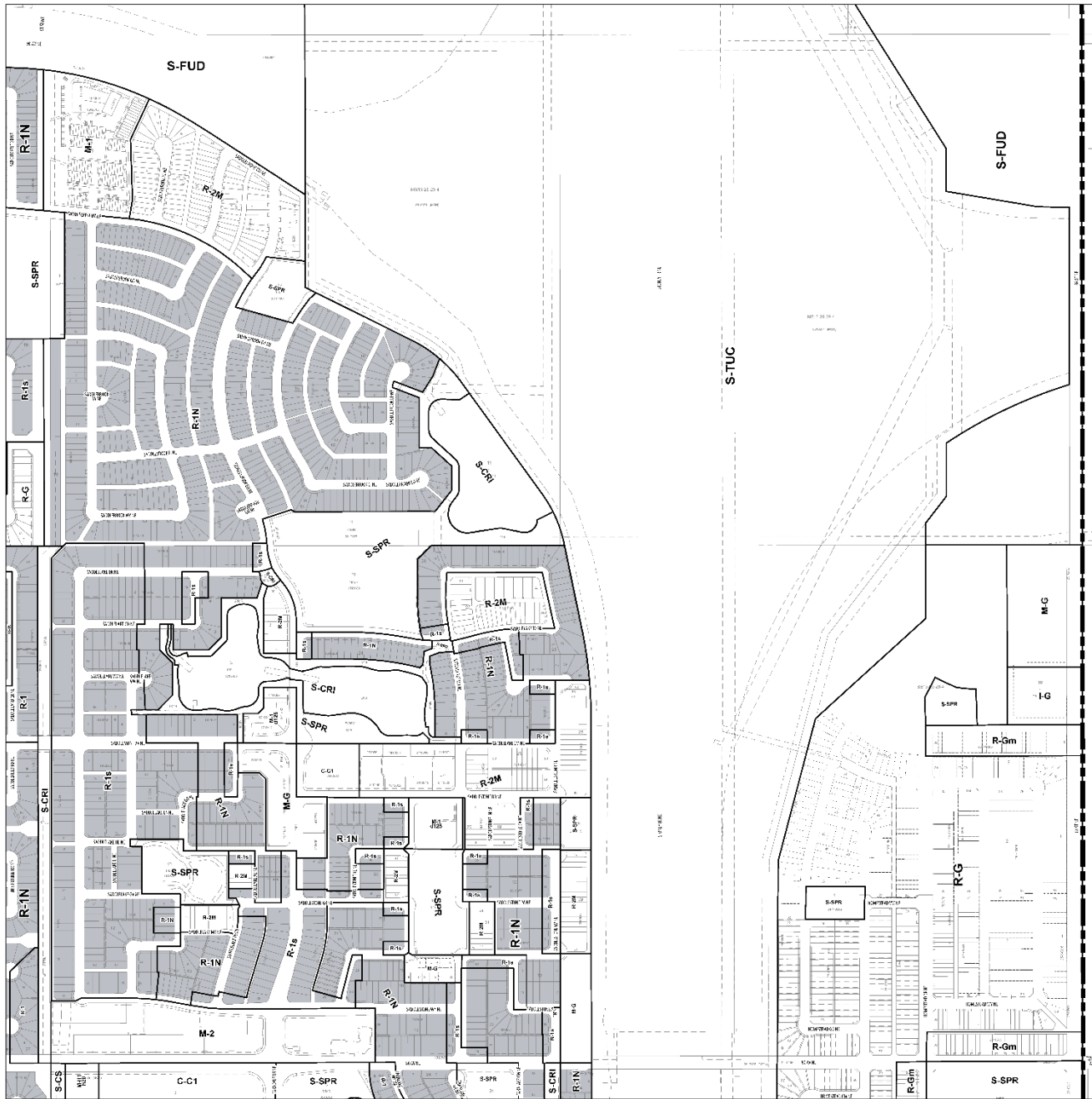
### Section Map 2NE



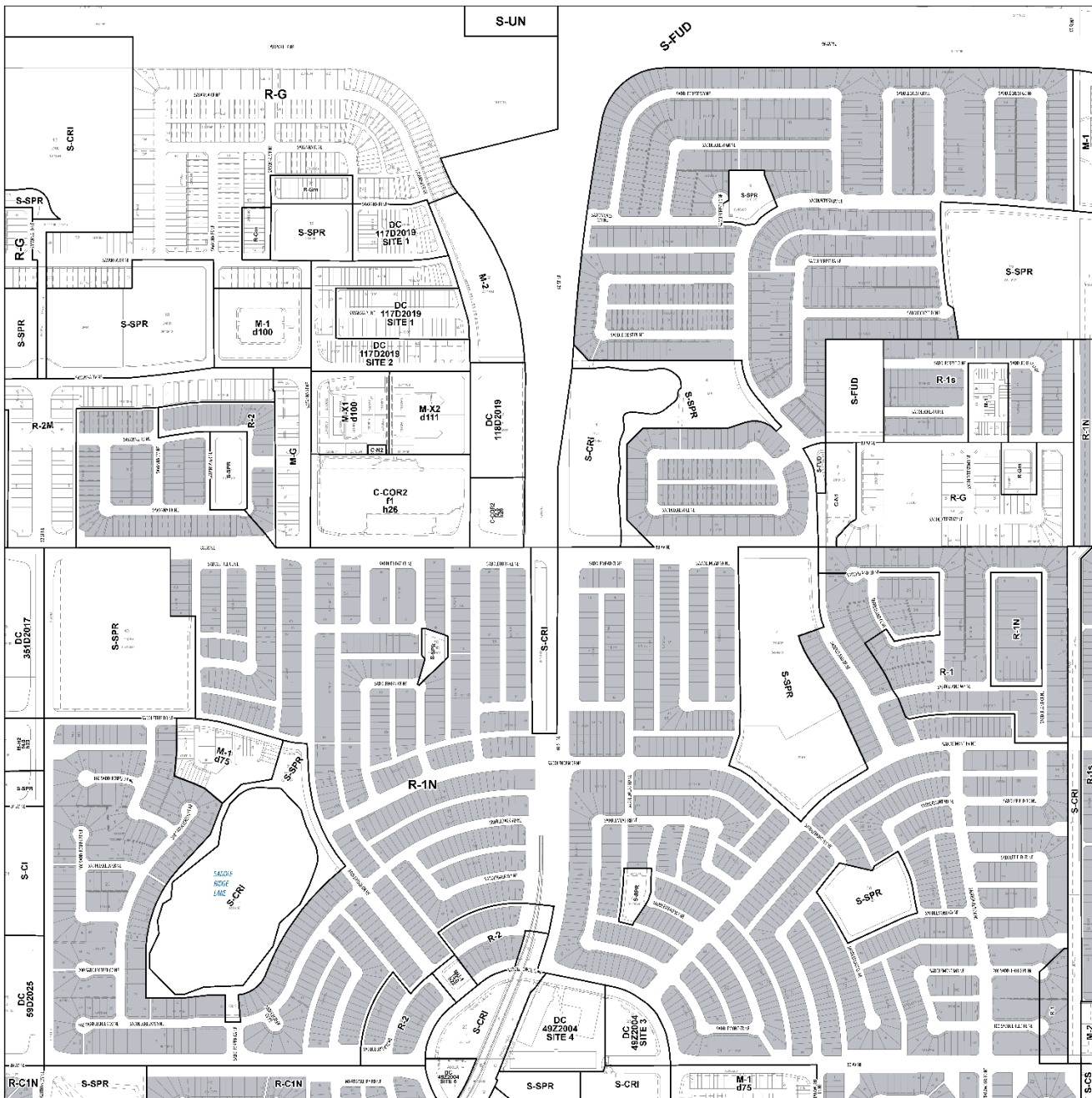




Section Map 13NE



Section Map 14NE



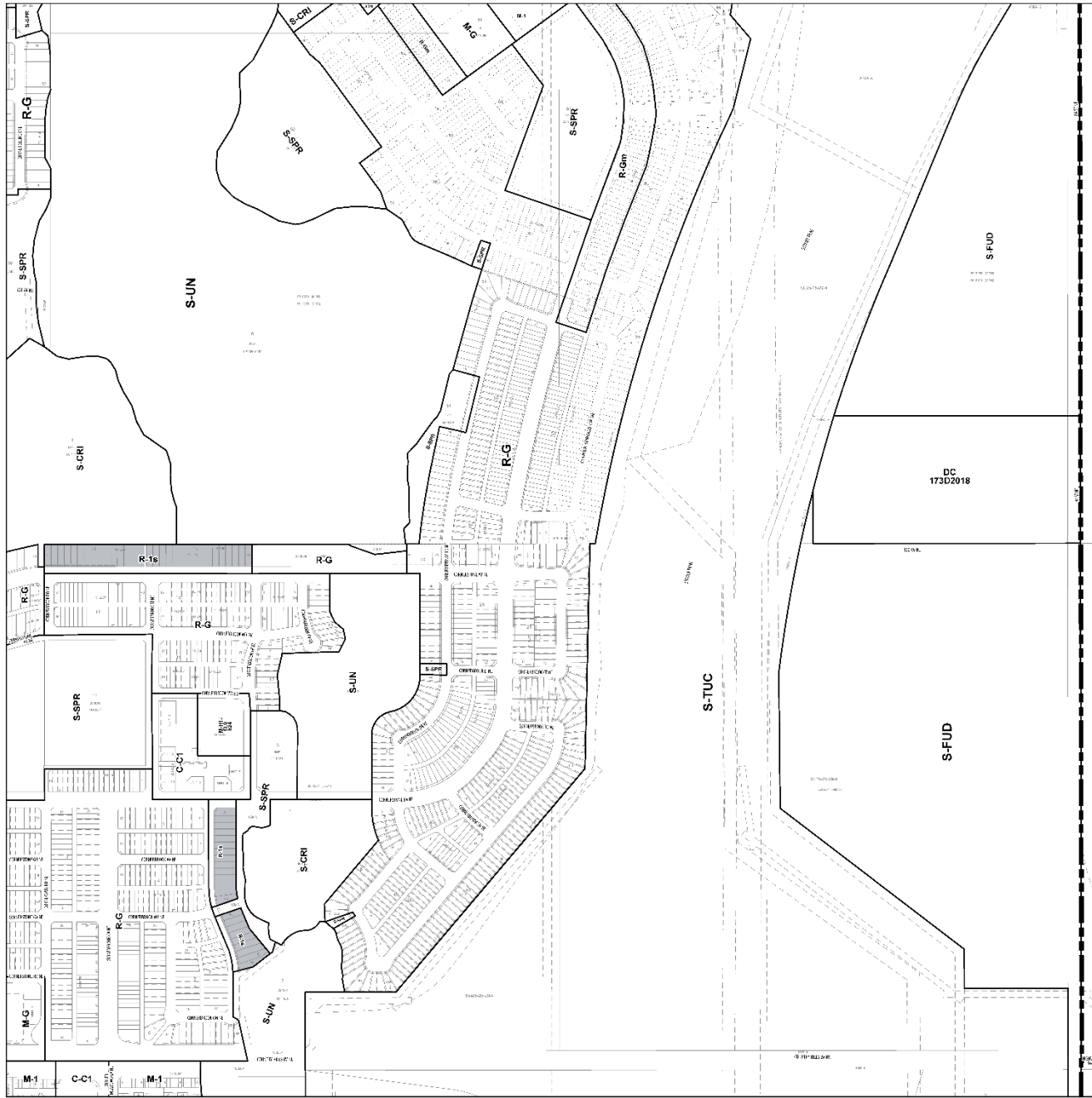
### Section Map 15NE



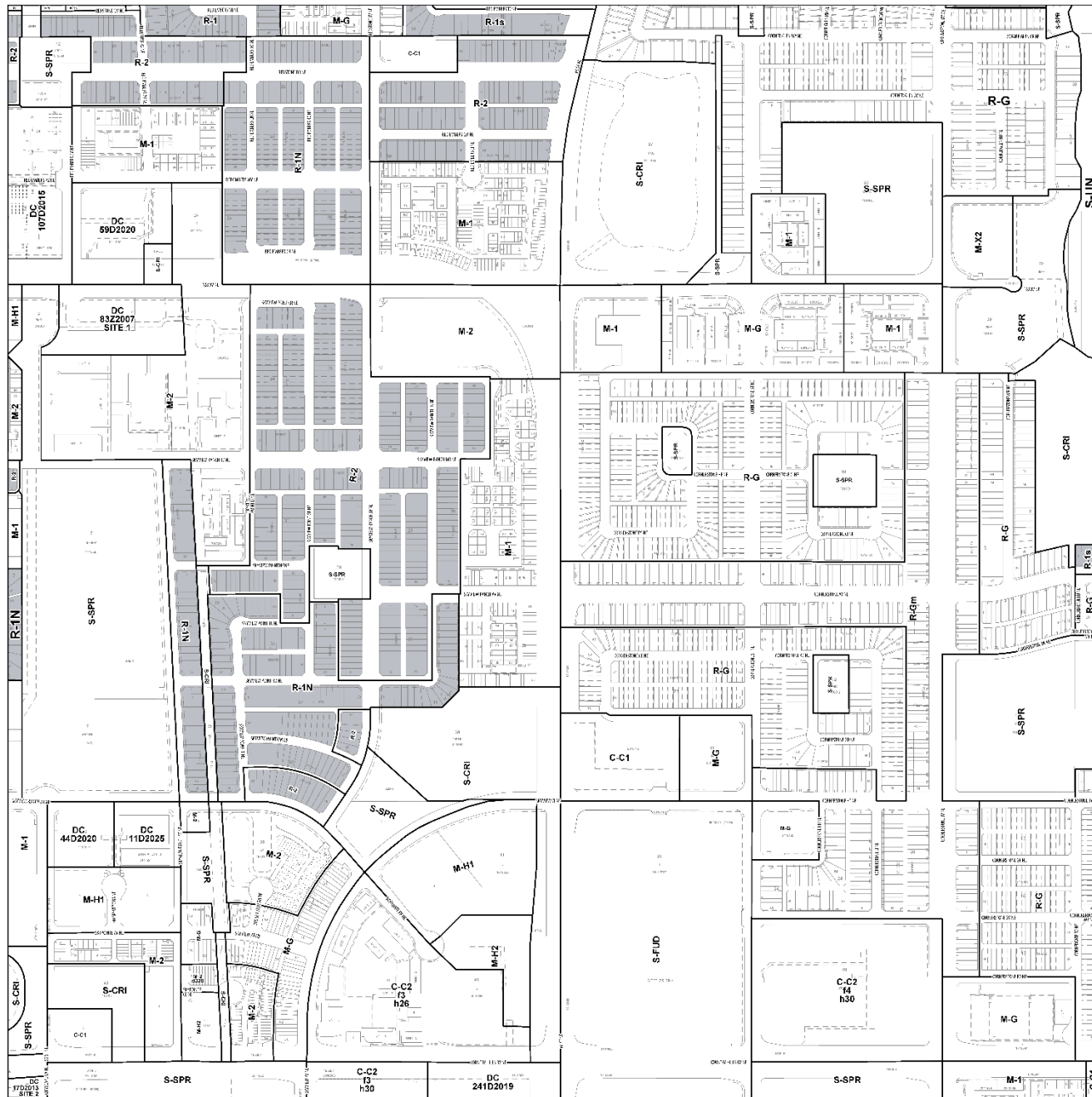
### Section Map 22NE



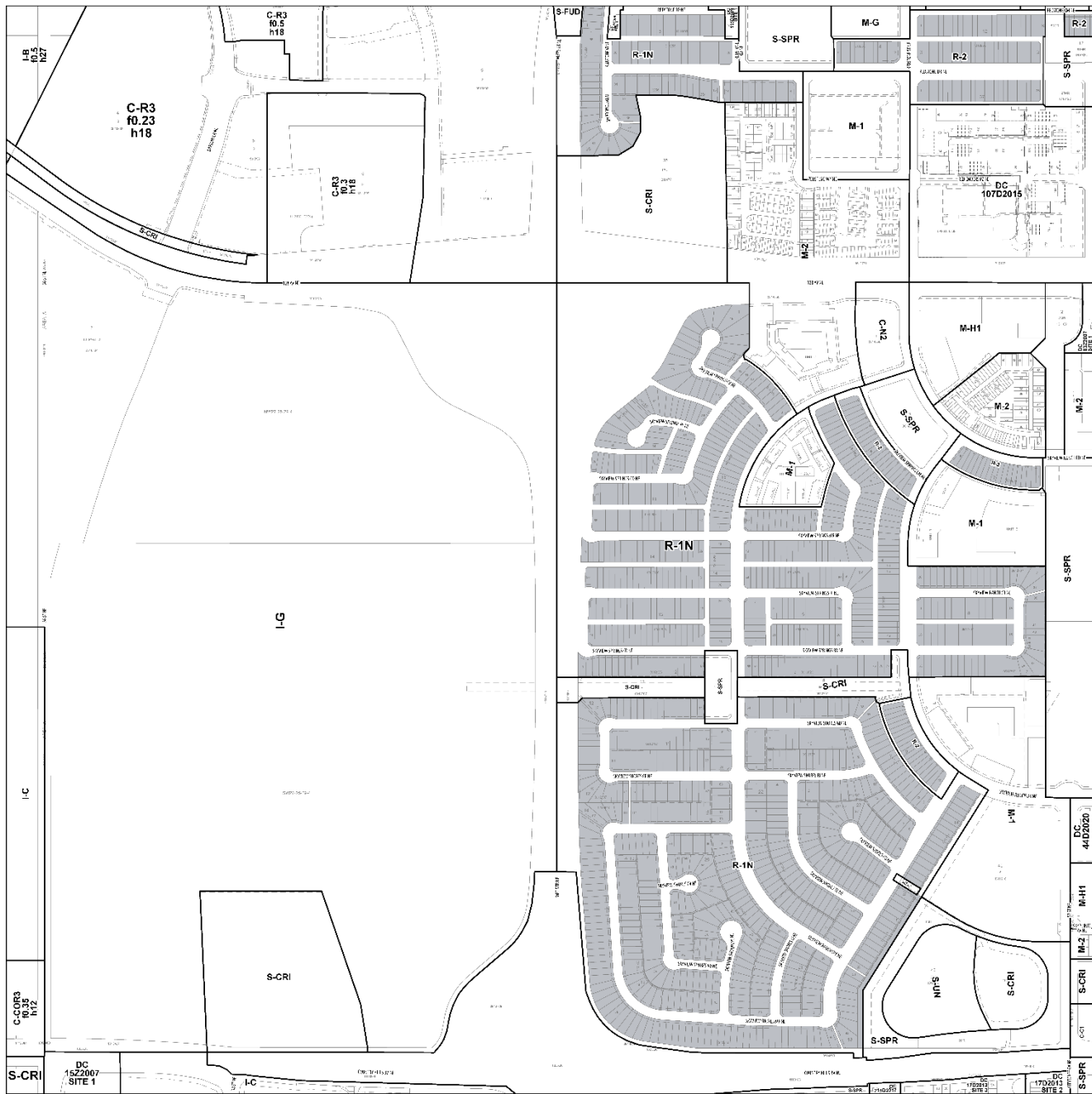
Section Map 25NE



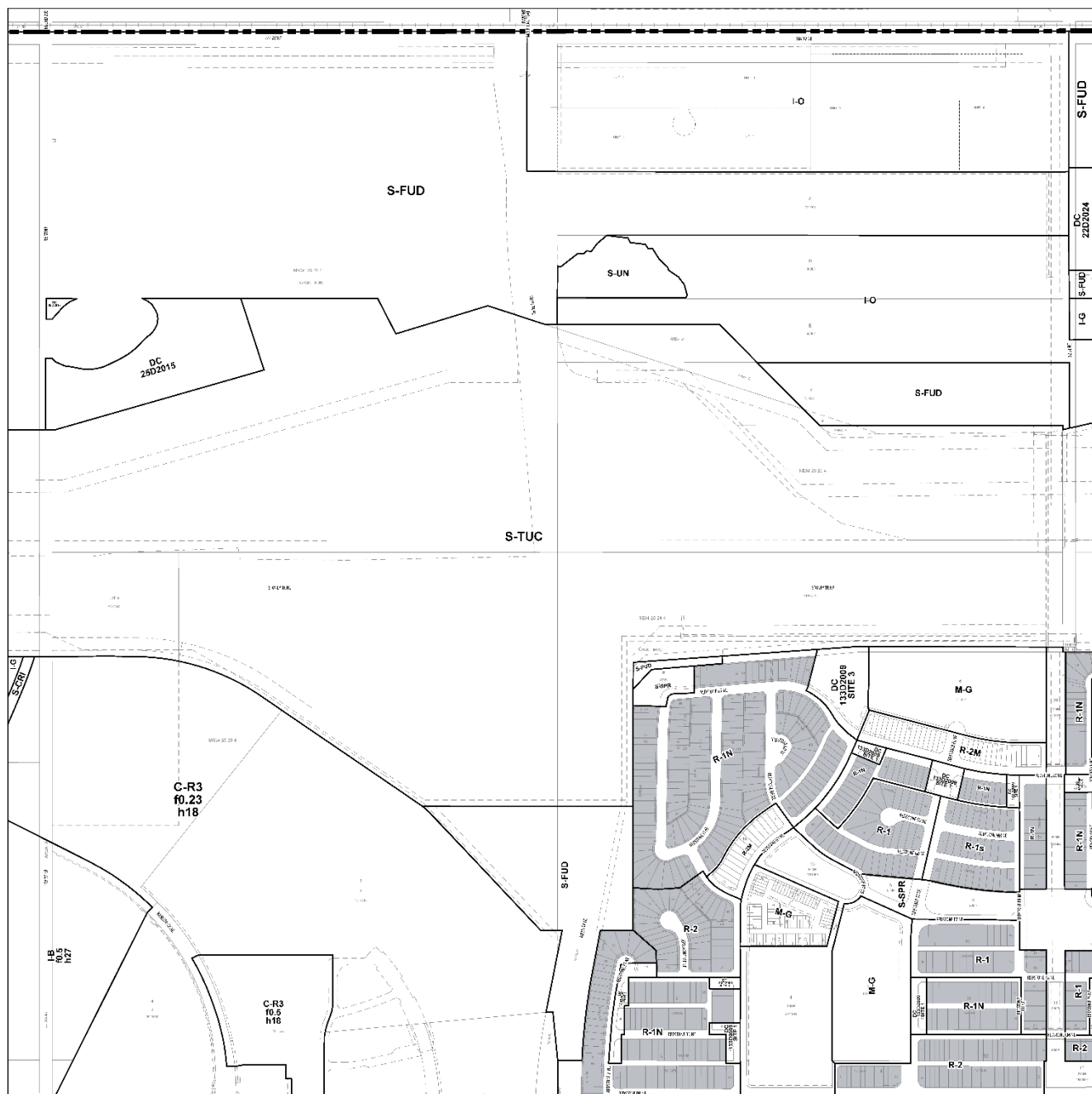
Section Map 26NE



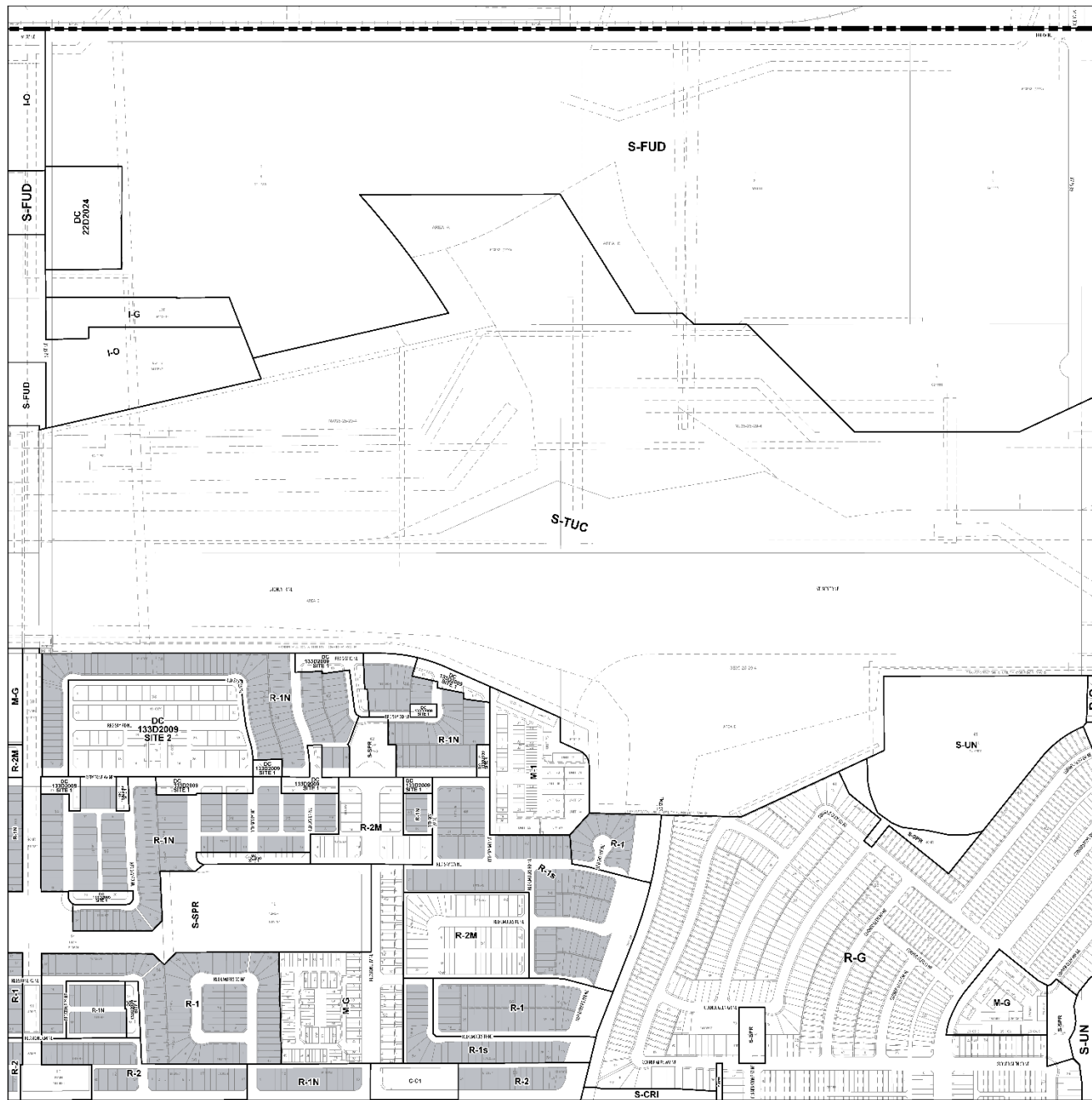
### Section Map 27NE



### Section Map 34NE



Section Map 35NE



Section Map 18EE

