

PROPOSED

ITEM #5.1.27
CPC2018-028
ATTACHMENT 1

BYLAW NUMBER 2P2018

BEING A BYLAW OF THE CITY OF CALGARY TO AMEND THE RICHMOND AREA REDEVELOPMENT PLAN BYLAW 17P85 *****

WHEREAS it is desirable to amend the Richmond Area Redevelopment Plan Bylaw 17P85, as amended;

AND WHEREAS Council has held a public hearing as required by Section 692 of the *Municipal Government Act*, R.S.A. 2000, c.M-26, as amended:

NOW, THEREFORE, THE COUNCIL OF THE CITY OF CALGARY ENACTS AS FOLLOWS:

1. The Richmond Area Redevelopment Plan attached to and forming part of Bylaw 17P85, as amended, is hereby further amended as follows:
 - (a) Delete the existing Map 2 entitled "Land Use Policy" and replace with the revised Map 2 entitled "Land Use Policy", attached hereto as Schedule A.
2. This Bylaw comes into force on the date it is passed.

READ A FIRST TIME ON _____

READ A SECOND TIME ON _____

READ A THIRD TIME ON _____

MAYOR

SIGNED ON _____

CITY CLERK

SIGNED ON _____

PROPOSED


















ITEM #5.1.27
BYLAW NUMBER 2P2018

Schedule A

Map 2

Land Use Policy

Legend

-  Study Area Boundary
-  Main Street Area Developed Areas Guidebook
-  Future Comprehensive Plan
-  Neighbourhood - Low Rise
-  Neighbourhood Limited
-  Community Mid Rise
-  Conservation/ Infill
-  Low Density Residential
-  Medium Density Residential
-  High Density
-  Open Space
-  Institutional
-  General Commercial
-  Local Commercial
-  Restricted Local Commercial
-  Pedestrian Bridge
-  Transition Policy Applies

