

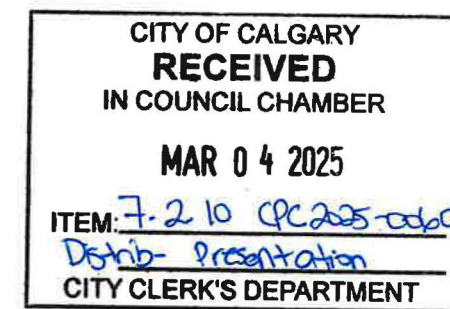
Public Hearing of Council

Agenda Item: 7.2.10



LOC2024-0195 / CPC2025-0060 Land Use Amendment

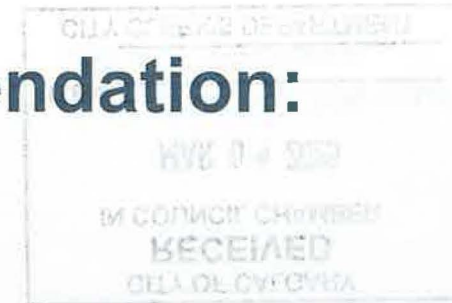
March 4, 2025

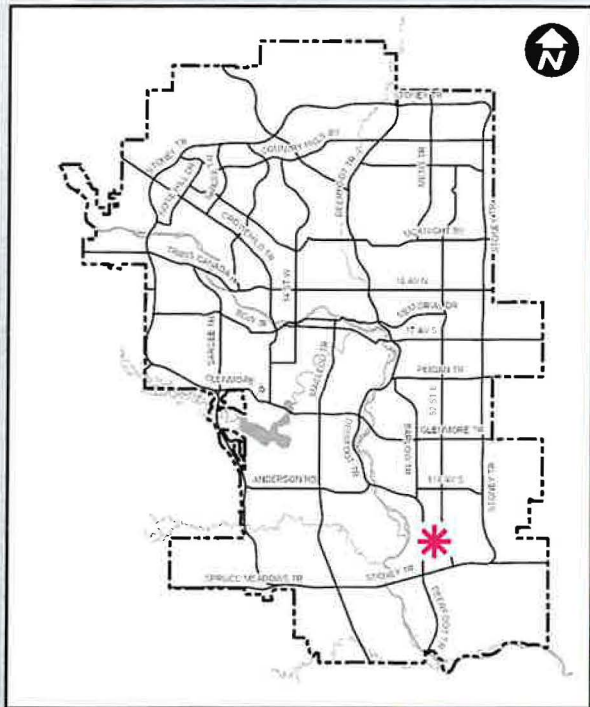


Calgary Planning Commission's Recommendation:

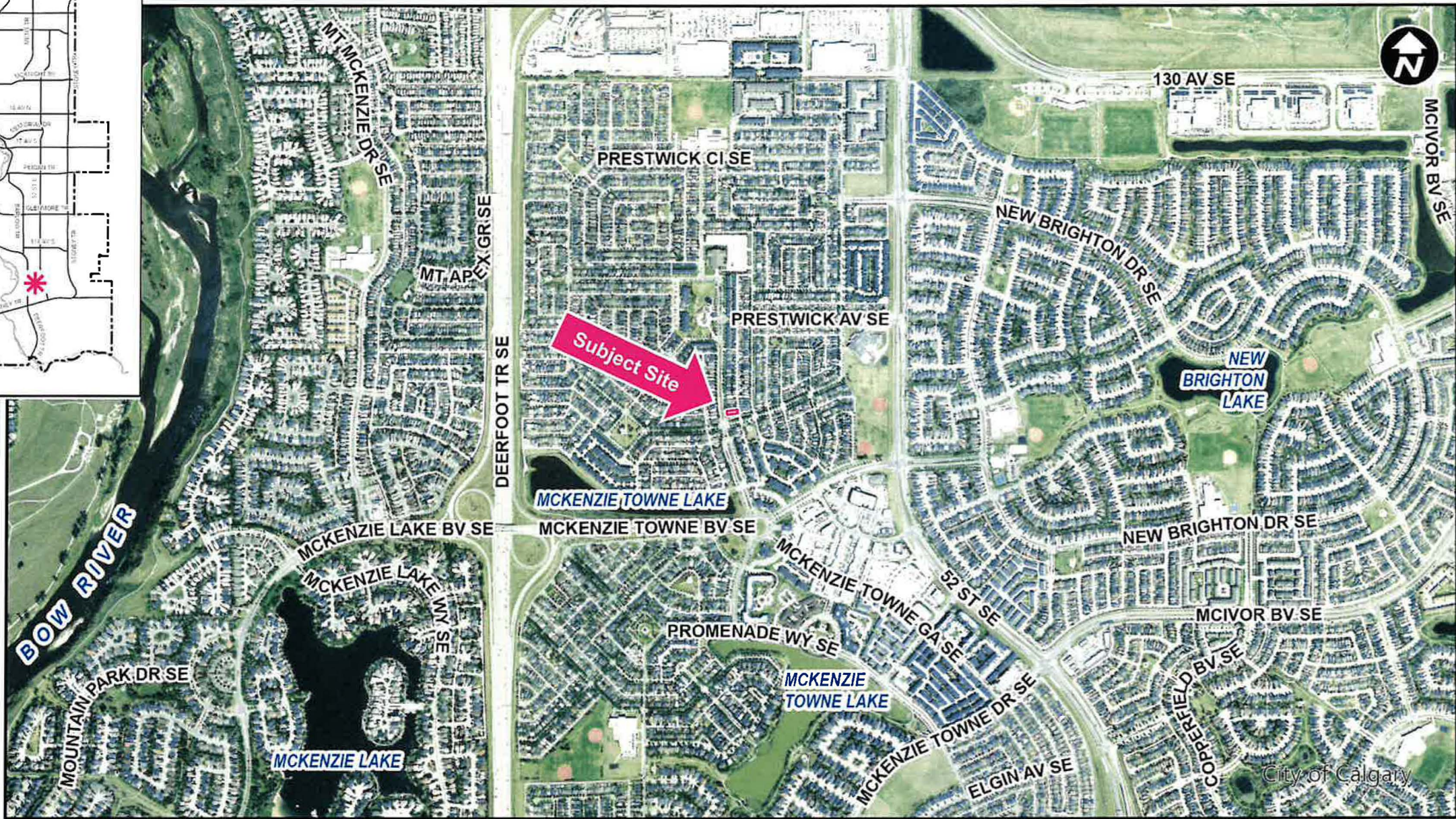
That Council:

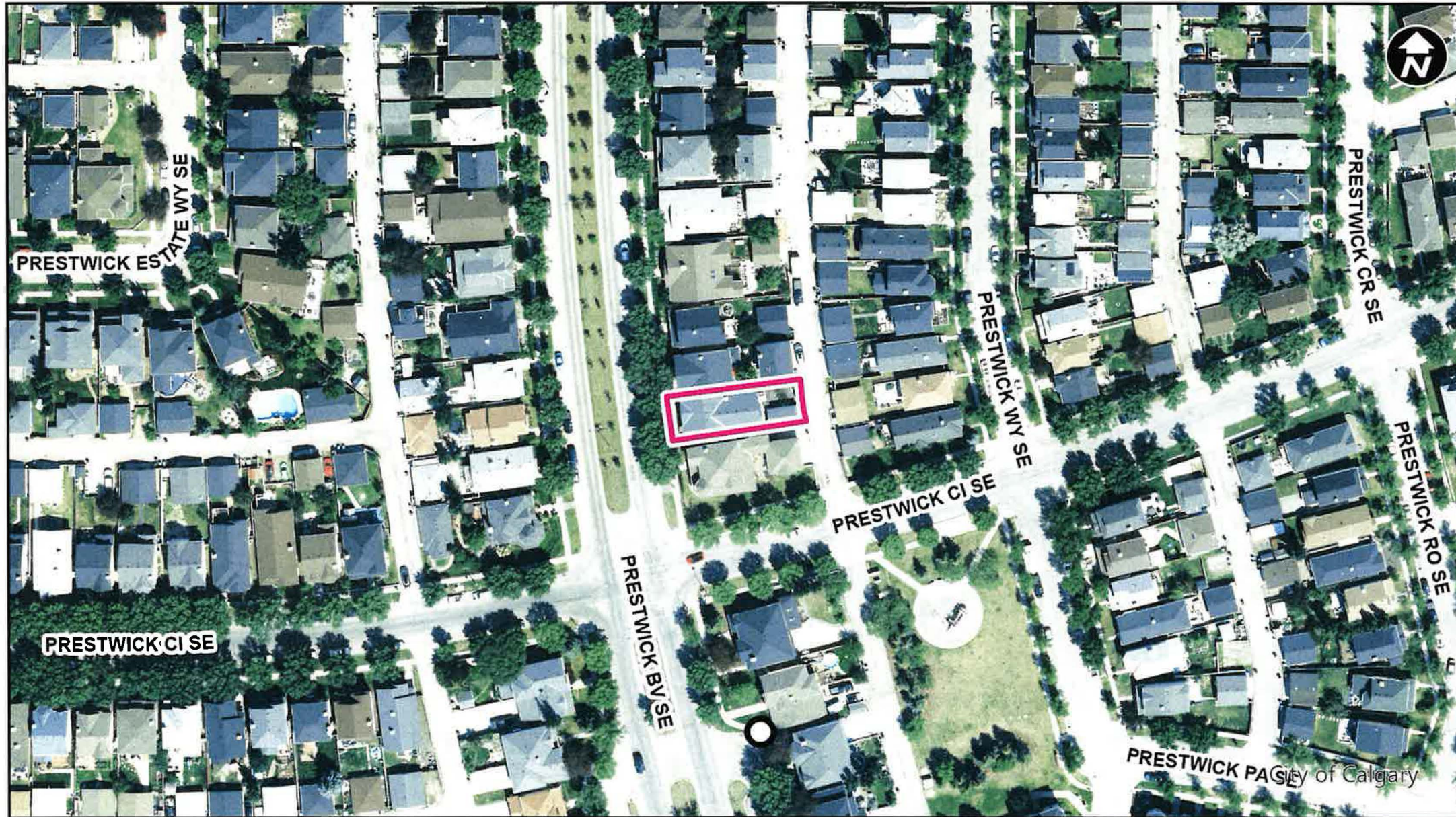
Give three readings to **Proposed Bylaw 37D2025** for the redesignation of 0.03 hectares \pm (0.07 acres \pm) located at 15192 Prestwick Boulevard SE (Plan 0010184, Block 38, Lot 63) from Direct Control (DC) District to Residential - Low Density Mixed Housing (R-G) District.





- LEGEND**
- 600m buffer from LRT station
 - LRT Stations**
 - Blue
 - Downtown
 - Red
 - Green (Future)
 - LRT Line**
 - Blue
 - Blue/Red
 - Red
 - Max BRT Stops**
 - Orange
 - Purple
 - Teal
 - Yellow

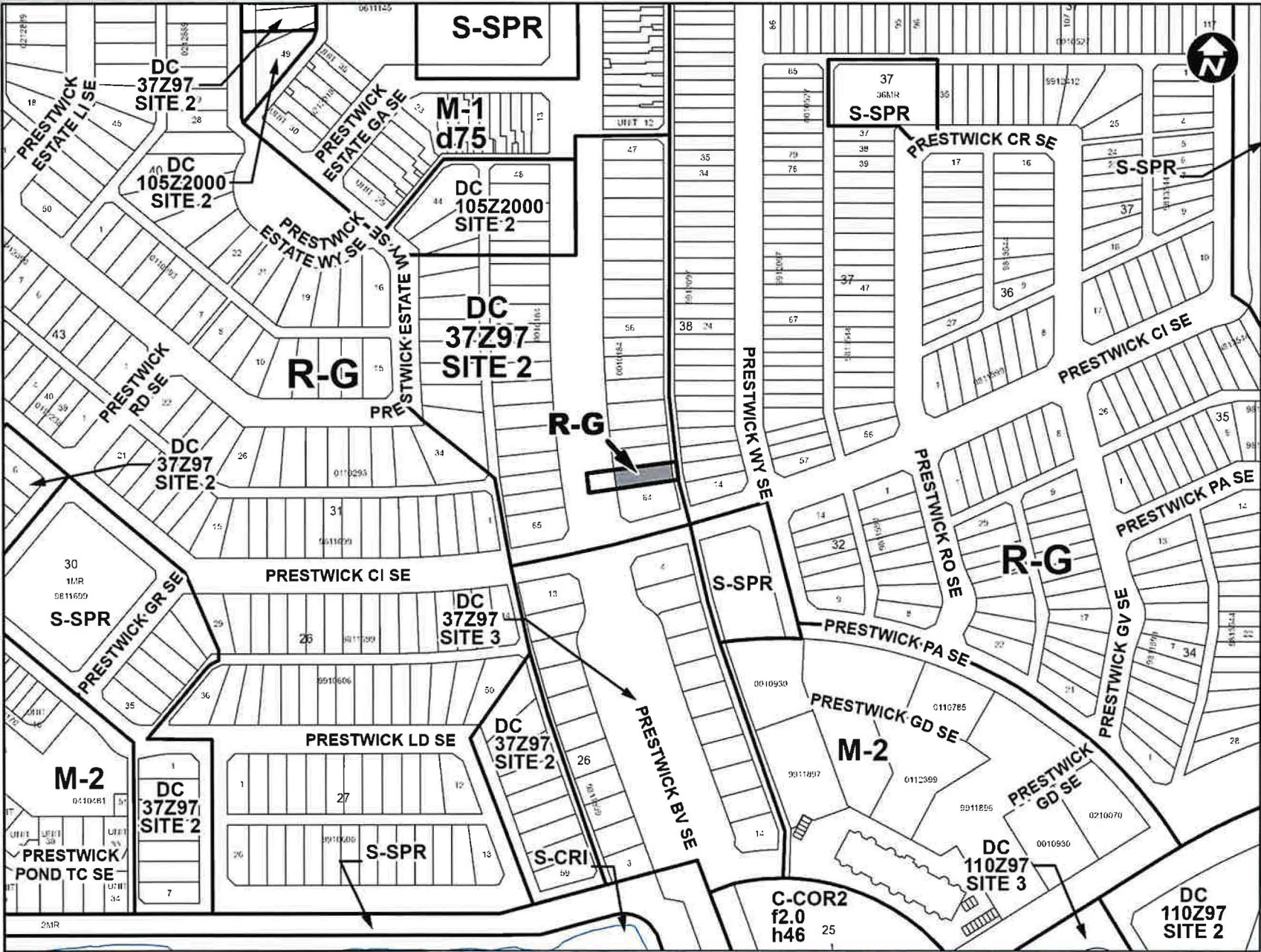




○ Bus Stop

Parcel Size:

0.03 ha
10.5 m x 30 m



Calgary Planning Commission's Recommendation:

That Council:

Give three readings to **Proposed Bylaw 37D2025** for the redesignation of 0.03 hectares \pm (0.07 acres \pm) located at 15192 Prestwick Boulevard SE (Plan 0010184, Block 38, Lot 63) from Direct Control (DC) District **to** Residential - Low Density Mixed Housing (R-G) District.

Supplementary Slides





