

PROPOSED

IP2025-0009
ATTACHMENT 6

BYLAW NUMBER 26P2025

BEING A BYLAW OF THE CITY OF CALGARY TO AMEND THE LAND USE BYLAW 1P2007 (IP2025-0009)

WHEREAS it is desirable to amend the Land Use Bylaw 1P2007, as amended;

AND WHEREAS Council has held a public hearing as required by Section 692 of the Municipal Government Act, R.S.A. 2000, c.M-26, as amended:

NOW, THEREFORE, THE COUNCIL OF THE CITY OF CALGARY ENACTS AS FOLLOWS:

1. The City of Calgary Land Use Bylaw, being Bylaw 1P2007 of the City of Calgary, as amended, is hereby further amended as follows:
 - (a) Delete the existing Heritage Guideline Areas Maps for Section 17C, Section 20C, Section 21C and Section 22C; and
 - (b) Add the maps attached as Schedule 'A' to the Heritage Guideline Areas Maps, to be deposited with the City Clerk.
2. This Bylaw comes into force on the date it is passed.

READ A FIRST TIME ON _____

READ A SECOND TIME ON _____

READ A THIRD TIME ON _____

MAYOR

SIGNED ON _____

CITY CLERK

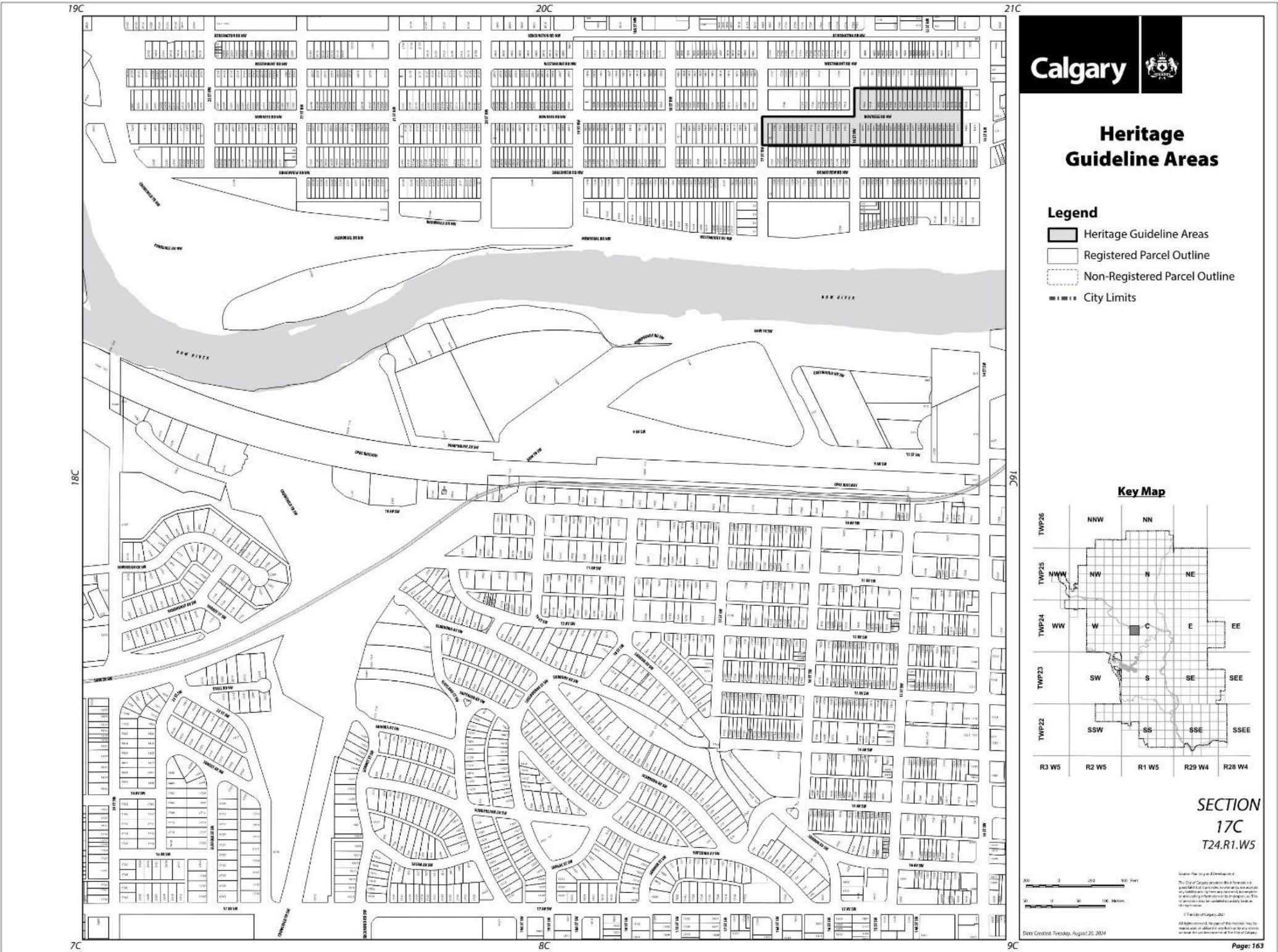
SIGNED ON _____

PROPOSED

BYLAW NUMBER 26P2025

SCHEDULE 'A'

Heritage Guideline Ares – Section Map 17C



30C
29C
28C

19C
20C
21C

18C
17C
16C

30C
29C
28C

19C
20C
21C

18C
17C
16C

30C
29C
28C

19C
20C
21C

18C
17C
16C

30C
29C
28C

19C
20C
21C

18C
17C
16C

30C
29C
28C

19C
20C
21C

18C
17C
16C

30C
29C
28C

19C
20C
21C

18C
17C
16C

30C
29C
28C

19C
20C
21C

18C
17C
16C

30C
29C
28C

19C
20C
21C

18C
17C
16C

30C
29C
28C

19C
20C
21C

18C
17C
16C

30C
29C
28C

19C
20C
21C

18C
17C
16C

30C
29C
28C

19C
20C
21C

18C
17C
16C

30C
29C
28C

19C
20C
21C

18C
17C
16C

30C
29C
28C

19C
20C
21C

18C
17C
16C

30C
29C
28C

19C
20C
21C

18C
17C
16C

30C
29C
28C

19C
20C
21C

18C
17C
16C

30C
29C
28C

19C
20C
21C

18C
17C
16C

30C
29C
28C

19C
20C
21C

18C
17C
16C

30C
29C
28C

19C
20C
21C

18C
17C
16C

30C
29C
28C

19C
20C
21C

18C
17C
16C

30C
29C
28C

19C
20C
21C

18C
17C
16C

30C
29C
28C

19C
20C
21C

18C
17C
16C

30C
29C
28C

19C
20C
21C

18C
17C
16C

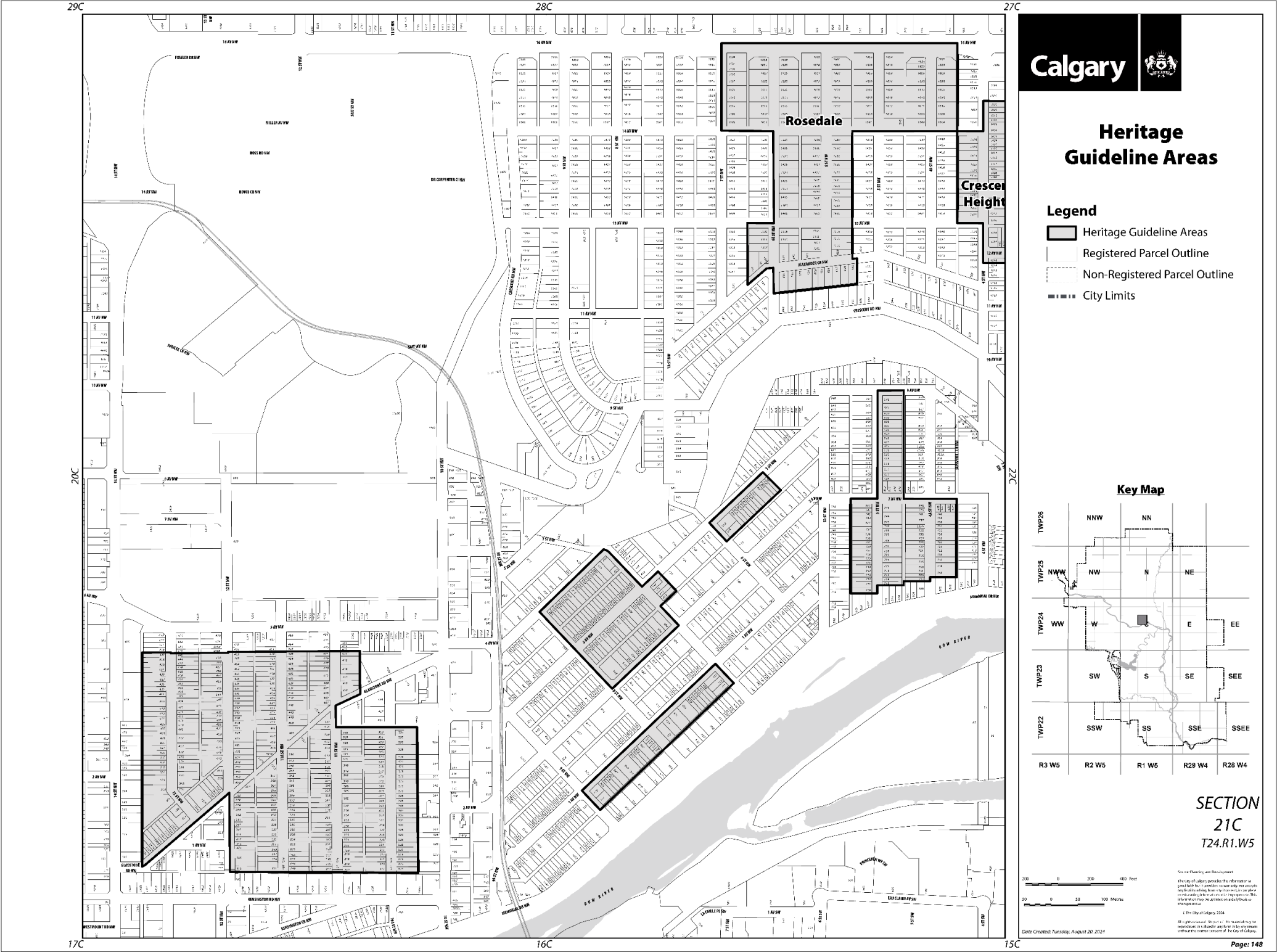
30C
29C
28C

19C
20C
21C

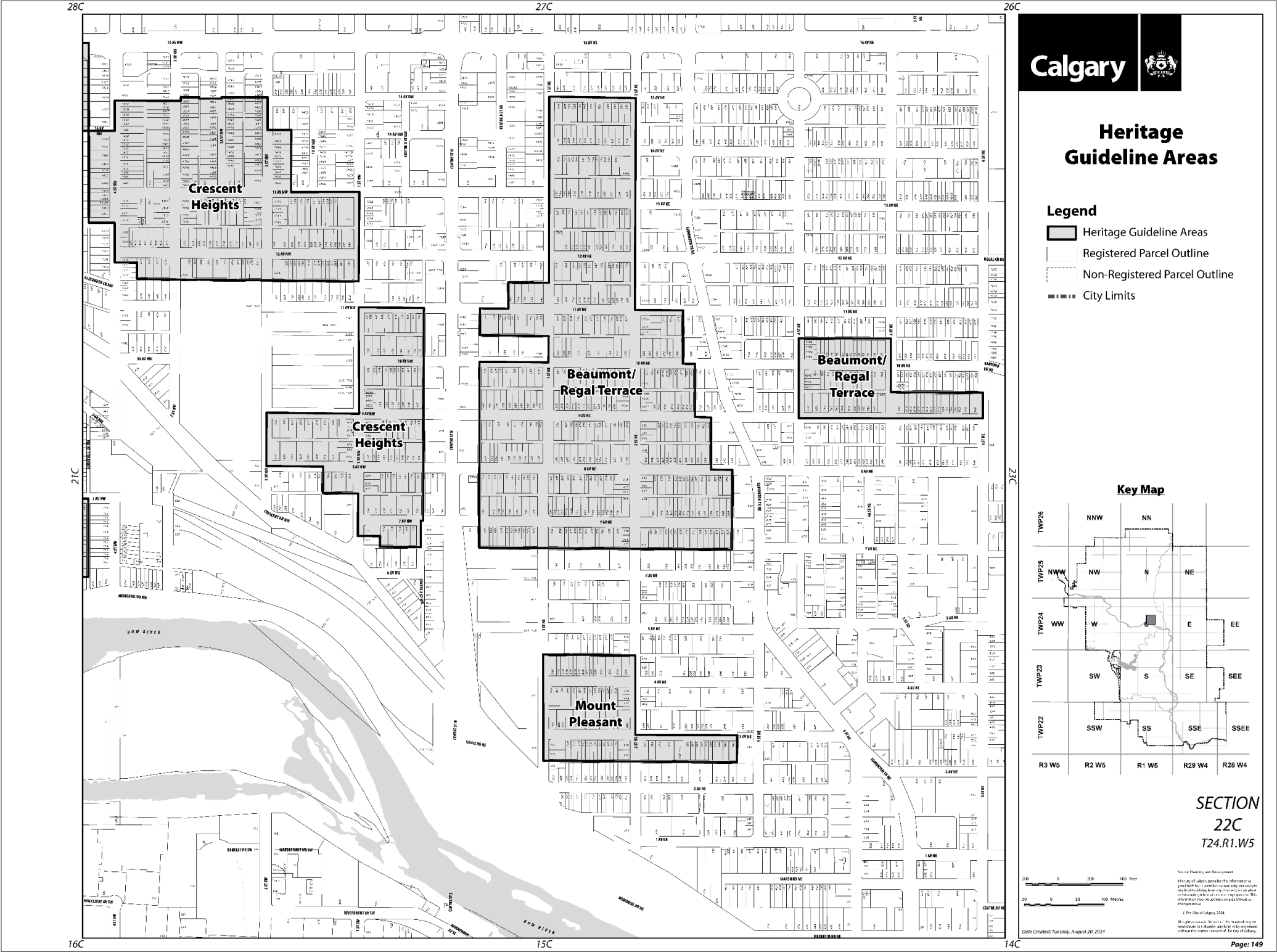
18C
17C
16C

30C
29C
28C

Heritage Guideline Ares – Section Map 21C



Heritage Guideline Ares – Section Map 22C

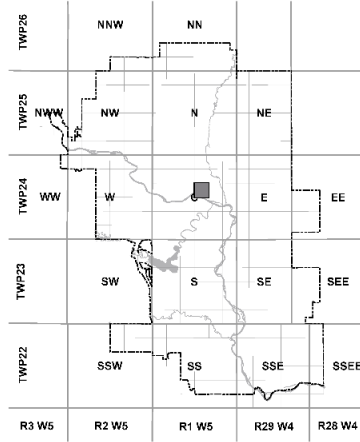


Heritage Guideline Areas


Legend

- Heritage Guideline Areas
- Registered Parcel Outline
- Non-Registered Parcel Outline
- City Limits

Key Map



SECTION 22C
T24.R1.W5



Source: Planning and Development
The City of Calgary provides this information as a guide only. It is not intended to be used as a legal document. The City of Calgary is not responsible for any errors or omissions in this information. The City of Calgary is not responsible for any damages or losses resulting from the use of this information.
© The City of Calgary 2024
All rights reserved. No part of this publication may be reproduced, stored in a retrieval system, or transmitted, in any form or by any means, without the written consent of The City of Calgary.