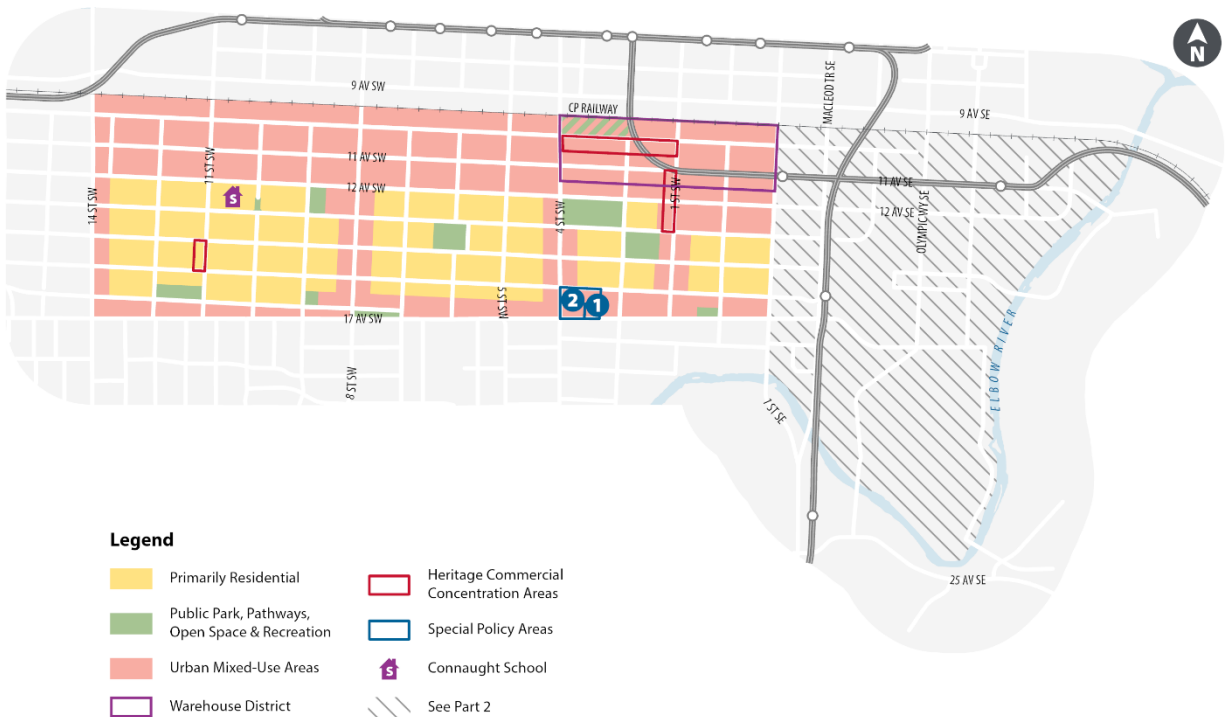


Proposed Amendments to the Beltline Area Redevelopment Plan

1. The Beltline Area Redevelopment Plan attached to and forming part of Bylaw 2P2006, as amended, is hereby further amended as follows:
 - (a) In Part 1, delete the existing Map 3 entitled 'Land Use Concept' and replace with the revised Map 3 entitled 'Land Use Concept' attached as Schedule A.
 - (b) In Part 1, delete the existing Map 3A entitled 'Building Frontages' and replace with the revised Map 3A entitled 'Building Frontages' attached as Schedule B.
 - (c) In Part 1, delete the existing Map 3B entitled 'Policy Areas' and replace with the revised Map 3B entitled 'Policy Areas' attached as Schedule C.
 - (d) In Part 1, delete the existing Map 4 entitled 'Large Residential Floor Plate Policy Area' and replace with the revised Map 4 entitled 'Large Residential Floor Plate Policy Area' attached as Schedule D.

SCHEDULE A

Map 3: Land Use Concept



TEXT FOR

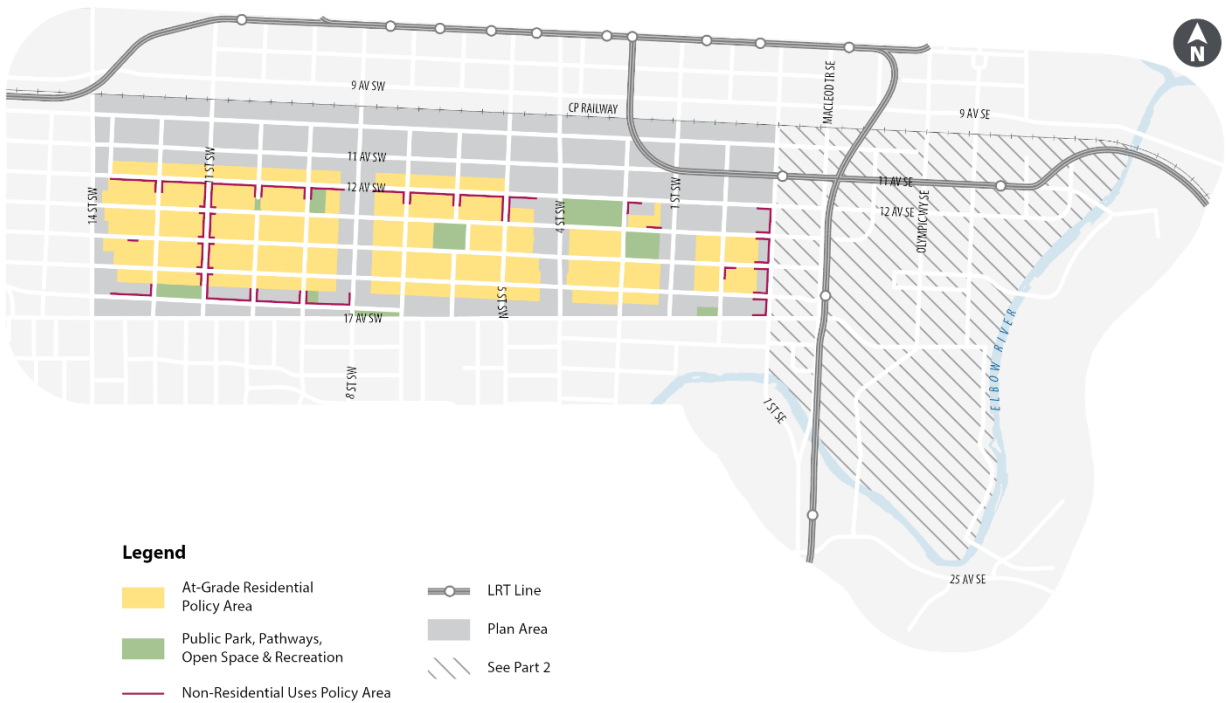
SCHEDULE B

Map 3A: Building Frontages



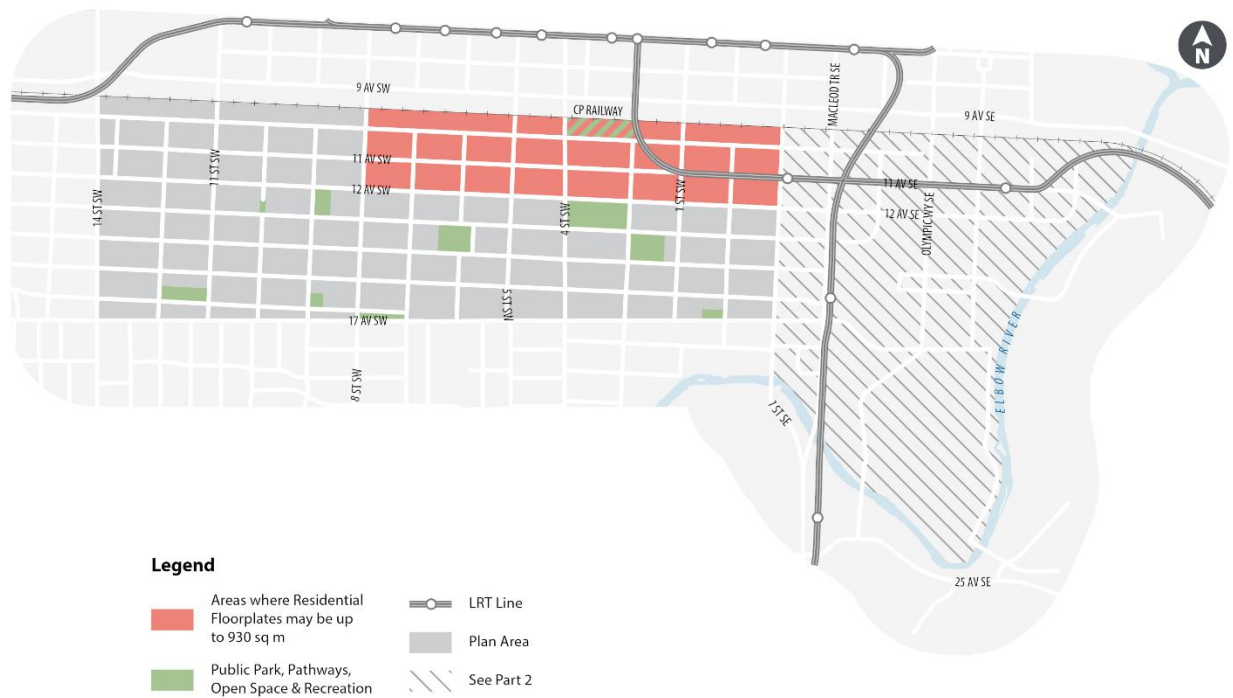
SCHEDULE C

Map 3B: Policy Areas



SCHEDULE D

Map 4: Large Residential Floor Plate Policy Area



TEXT FOR