

# Proposed Amendments to the Saddle Ridge Area Structure Plan

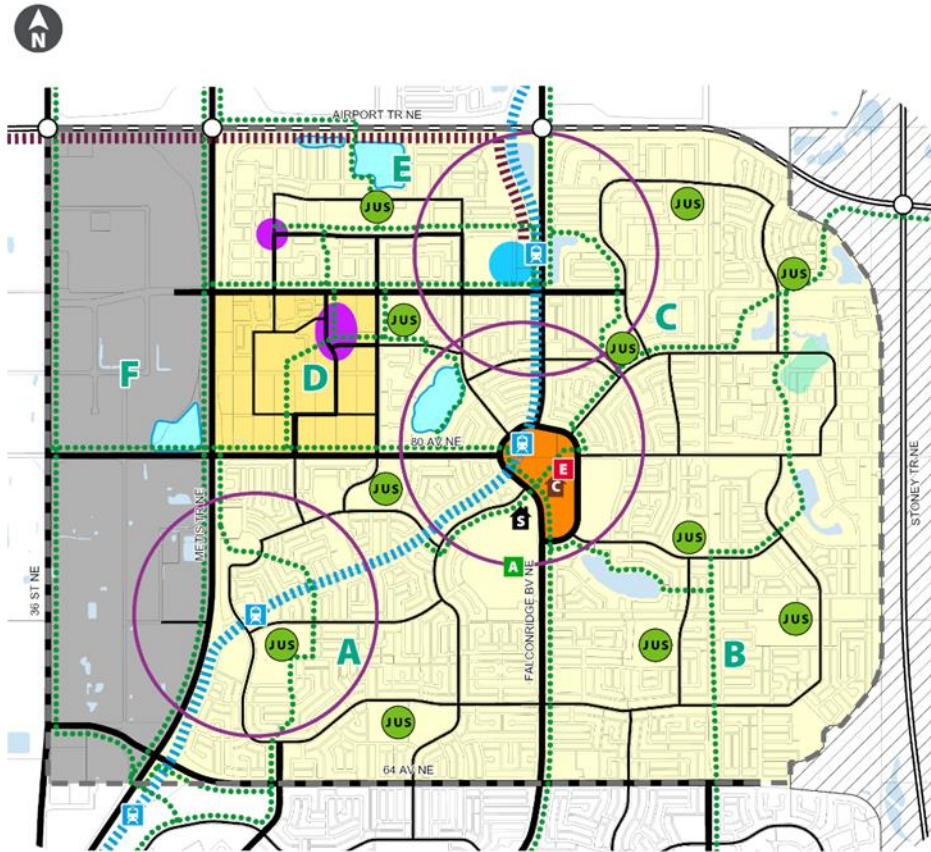
1. The Saddle Ridge Area Structure Plan attached to and forming part of Bylaw 3P84, as amended, is hereby further amended as follows:
  - (a) Delete the existing Map 6 entitled 'Land Use Plan' and replace with the revised Map 6 entitled 'Land Use Plan' attached as Schedule A.
  - (b) Delete the existing Map 7 entitled 'Proposed Northeast Transportation Network' and replace with the revised Map 7 entitled 'Proposed Northeast Transportation Network' attached as Schedule B.

TEXT FOR DISCUSSION

**SCHEDULE A**


**Saddle Ridge  
Area Structure Plan**

Map 6  
Land Use Plan



- Legend**
- Transportation/ Utility Corridor
  - Study Area Boundary
  - A** Development Cells
  - Residential
  - Cell D Residential
  - Town Centre
  - Community Activity Centre
  - Neighbourhood Activity Centre
  - Industrial
  - Natural Area/ Wetlands
  - Wetlands/ Storm Pond
  - Joint Use Site
  - Senior High School
  - Athletic Park
  - Community Centre
  - Emergency Services
  - Regional Pathway
  - Expressway (Skeletal Road)
  - Major Road (Arterial Street)
  - Primary Collector Road
  - Collector Road
  - Interchange
  - L.R.T. Alignment
  - L.R.T. Station
  - Airport Transit Connection (Technology TBD)
  - TOD Area (600m Radius)

This map is conceptual only. No measurements of distances or areas should be taken from this map.



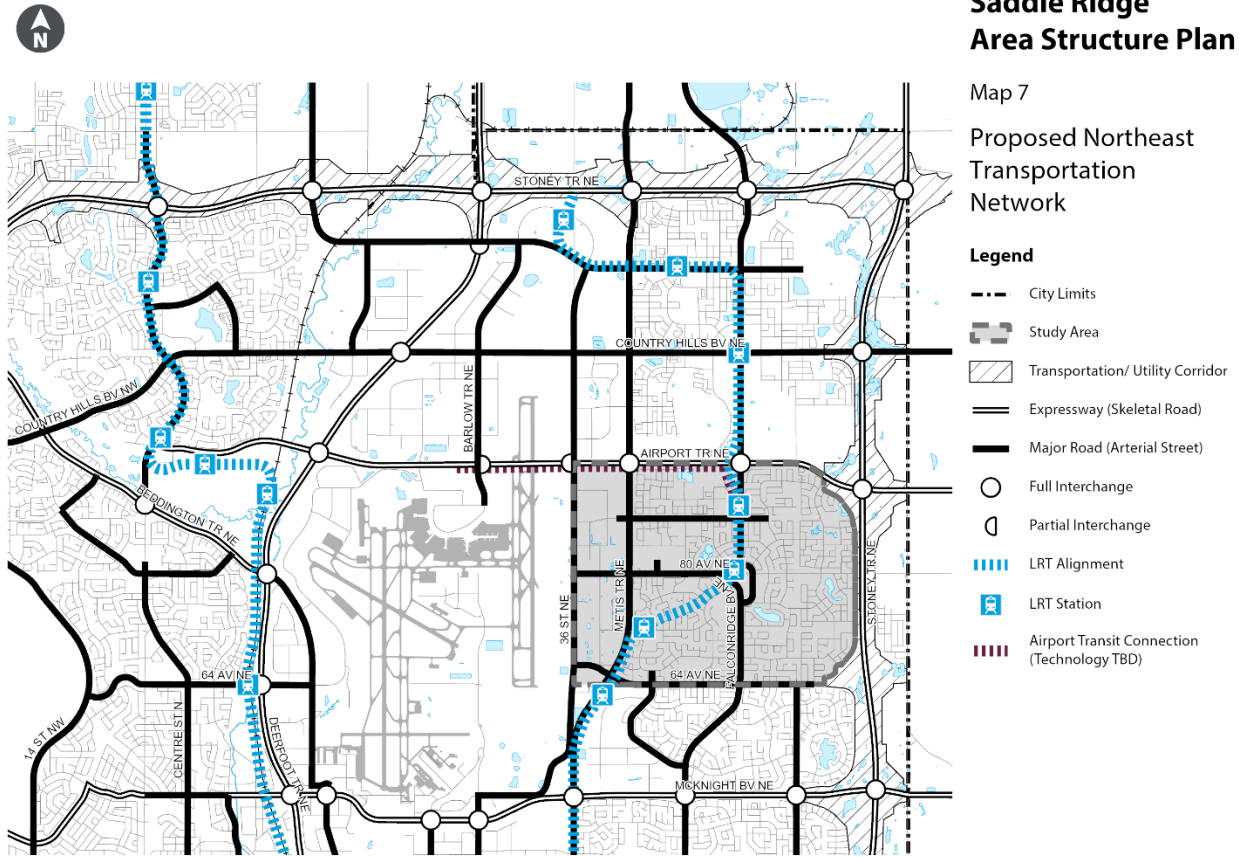
TEXT FC

**SCHEDULE B**

**Saddle Ridge  
Area Structure Plan**


Map 7

**Proposed Northeast  
Transportation  
Network**



**Legend**

- City Limits
- Study Area
- Transportation/ Utility Corridor
- Expressway (Skeletal Road)
- Major Road (Arterial Street)
- Full Interchange
- Partial Interchange
- LRT Alignment
- LRT Station
- Airport Transit Connection (Technology TBD)



This map is conceptual only. No measurements of distances or areas should be taken from this map.

TEXT FC