

PROPOSED

CPC2024-1265
ATTACHMENT 2

BYLAW NUMBER 12P2025

**BEING A BYLAW OF THE CITY OF CALGARY
TO AMEND THE MONTGOMERY AREA
REDEVELOPMENT PLAN BYLAW 11P2004
(LOC2024-0207/CPC2024-1265)**

WHEREAS it is desirable to amend the Montgomery Area Redevelopment Plan Bylaw 11P2004, as amended;

AND WHEREAS Council has held a public hearing as required by Section 692 of the *Municipal Government Act*, R.S.A. 2000, c.M-26, as amended:

NOW, THEREFORE, THE COUNCIL OF THE CITY OF CALGARY ENACTS AS FOLLOWS:

1. The Montgomery Area Redevelopment Plan attached to and forming part of Bylaw 11P2004, as amended, is hereby further amended as follows:
 - (a) Amend Figure 1.3 entitled 'Future Land Use Plan' by changing 0.06 hectares ± (0.14 acres ±) located at 2119 Mackay Road NW (Plan 4994GI, Block 43, Lot 19) from 'Low Density Residential' to 'Low Density Residential/ Townhouse' as generally illustrated in the sketch below:

PROPOSED

BYLAW NUMBER 12P2025

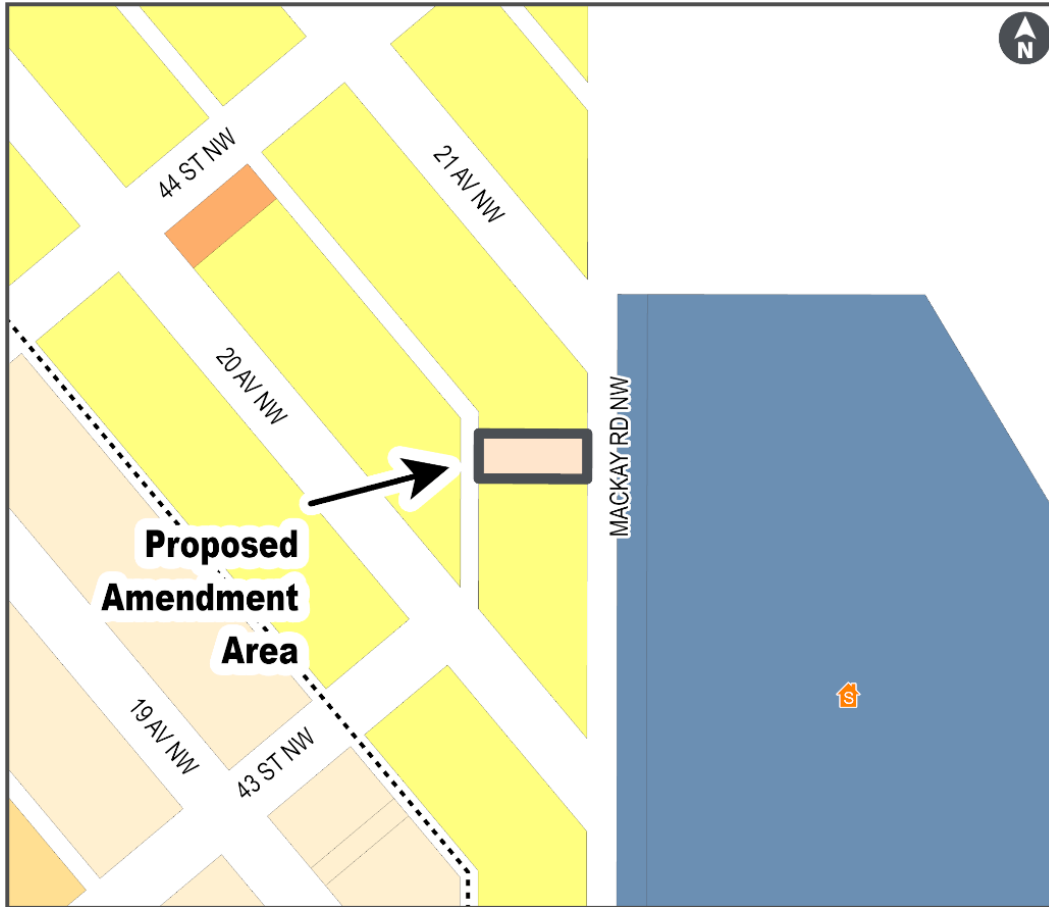









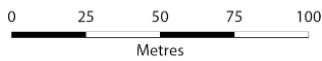


Figure 1.3

Future Land Use Plan

Legend

-  Main Street Area
-  Developed Area Guidebook
-  Neighbourhood Limited
-  Neighbourhood - Low Rise
-  Low Density Residential
-  Low Density Residential/ Townhouse
-  Medium Density Residential/ Institutional
-  Institutional/ Schools
-  School



This map is conceptual only. No measurements of distances or areas should be taken from this map.

PROPOSED

BYLAW NUMBER 12P2025

2. This Bylaw comes into force on the date it is passed.

READ A FIRST TIME ON _____

READ A SECOND TIME ON _____

READ A THIRD TIME ON _____

MAYOR

SIGNED ON _____

CITY CLERK

SIGNED ON _____