

Proposed Amendment to the Bankview Area Redevelopment Plan






1. The Bankview Area Redevelopment Plan attached to and forming part of Bylaw 13P81, as amended, is hereby further amended as follows:
 - (a) Amend Figure 2 entitled 'Land Use Policy' by changing 0.06 hectares \pm (0.16 acres \pm) located at 2303 – 16A Street SW (Plan 9210947, Block F, Lot 1A) from 'Conservation and Infill' to 'Medium Low Density' as generally illustrated in the sketch below:

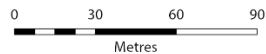
Bankview Area Redevelopment Plan

Fig. 2

Land Use Policy

Legend

-  Conservation
-  Conservation and Infill
-  Medium Low Density
-  Medium Density
-  Park School and Recreation



This map is conceptual only. No measurements of distances or areas should be taken from this map.

