

PROPOSED

CPC2024-0875
ATTACHMENT 2

BYLAW NUMBER 76P2024

BEING A BYLAW OF THE CITY OF CALGARY TO AMEND THE SOUTH CALGARY/ALTADORE AREA REDEVELOPMENT PLAN BYLAW 13P86 (LOC2024-0021/CPC2024-0875)

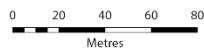

WHEREAS it is desirable to amend the South Calgary/Altadore Area Redevelopment Plan Bylaw 13P86, as amended;

AND WHEREAS Council has held a public hearing as required by Section 692 of the *Municipal Government Act*, R.S.A. 2000, c.M-26, as amended:

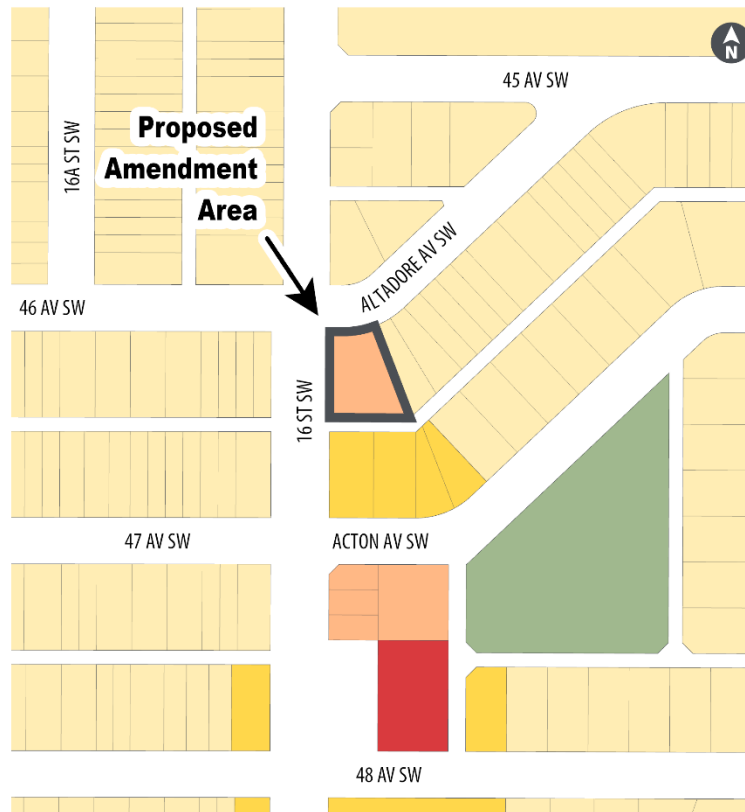
NOW, THEREFORE, THE COUNCIL OF THE CITY OF CALGARY ENACTS AS FOLLOWS:

1. The South Calgary/Altadore Area Redevelopment Plan attached to and forming part of Bylaw 13P86, as amended, is hereby further amended as follows:
 - (a) Amend Map 2 entitled 'Land Use Policy' by changing 0.11 hectares \pm (0.26 acres \pm) located at 1643 Altadore Avenue SW (Plan 5301GP, Block 22, Lot 11) from 'Residential Conservation' to 'Residential Medium Density' as generally illustrated in the sketch below:

Map 2
Land Use Policy



This map is conceptual only. No measurements of distances or areas should be taken from this map.



PROPOSED

BYLAW NUMBER 76P2024

2. This Bylaw comes into force on the date it is passed.

READ A FIRST TIME ON _____

READ A SECOND TIME ON _____

READ A THIRD TIME ON _____

MAYOR

SIGNED ON _____

CITY CLERK

SIGNED ON _____