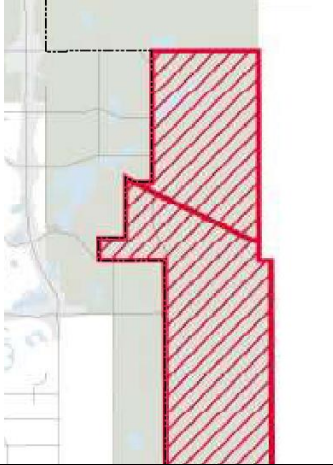
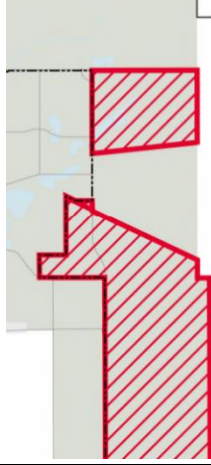
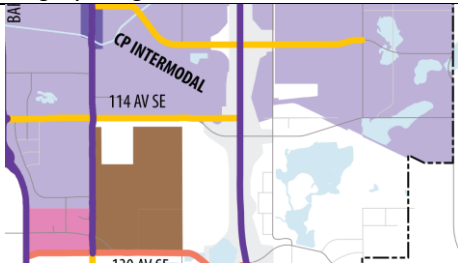
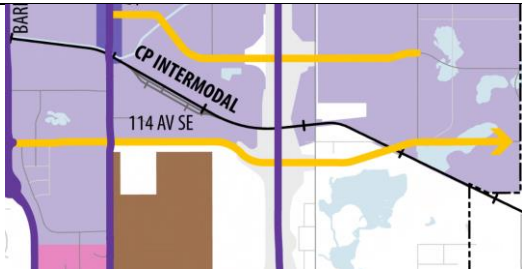


Overview of Proposed Amendments to the Municipal Development Plan and Calgary Transportation Plan

Proposed Amendments to Bylaw 24P2009, Municipal Development Plan

Section	Current Wording / Mapping	Proposed Wording / Mapping
5.2.2	<p>STRATEGIC DECISIONS ON WHERE WE GROW</p> <p>a. Continue to protect and manage Calgary’s long-term growth requirements through the policies of the CMRB Growth Plan and through Intermunicipal Development Plans with adjacent neighbours.</p>	<p>STRATEGIC DECISIONS ON WHERE WE GROW</p> <p>a. Continue to protect and manage Calgary’s long-term growth requirements through the policies of the CMRB Growth Plan, through Intermunicipal Development Plans, and through joint planning with regional neighbours.</p>
Map 5 Jurisdictional Areas (Volume 1)		
<p><i>Summary of proposed: Removal of the Prairie Gateway ASP area from the “Identified City of Calgary Long-Term Growth Areas”.</i></p>		
Map 5 Primary Goods Movement Corridor (Volume 3)		
<p><i>Summary of proposed: Realign the “Supporting Goods Movement Corridor” from 68 Street SE to west of Stoney Trail to match the existing alignment of 114 Avenue SE. Extension of the “Supporting Goods Movement Corridor” eastward along 114 Avenue SE to the border with Rocky View County.</i></p>		