




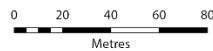


# Proposed Amendment to the South Calgary/Altadore Area Redevelopment Plan

1. The South Calgary/Altadore Area Redevelopment Plan attached to and forming part of Bylaw 13P86, as amended, is hereby further amended as follows:
  - (a) Amend Map 2 entitled 'Land Use Policy' by changing 0.11 hectares  $\pm$  (0.26 acres  $\pm$ ) located at 1643 Altadore Avenue SW (Plan 5301GP, Block 22, Lot 11) from 'Residential Conservation' to 'Residential Medium Density' as generally illustrated in the sketch below:

Map 2  
Land Use Policy

- Legend**
-  Residential Conservation
  -  Residential Low Density
  -  Residential Medium Density
  -  Local Commercial
  -  Open Space



This map is conceptual only. No measurements of distances or areas should be taken from this map.

