

# PROPOSED

IP2024-0587  
ATTACHMENT 7

## BYLAW NUMBER 63P2024

**BEING A BYLAW OF THE CITY OF CALGARY  
TO AMEND THE SOUTHEAST 68 STREET INDUSTRIAL AREA  
STRUCTURE PLAN BYLAW 27P2010  
(IP2024-0587)**

\*\*\*\*\*

**WHEREAS** it is desirable to amend the Southeast 68 Street Industrial Area Structure Plan Bylaw 27P2010, as amended;

**AND WHEREAS** Council has held a public hearing as required by Section 692 of the *Municipal Government Act*, R.S.A. 2000, c.M-26, as amended:

**NOW, THEREFORE, THE COUNCIL OF THE CITY OF CALGARY ENACTS AS FOLLOWS:**

1. The Southeast 68 Street Industrial Area Structure Plan attached to and forming part of Bylaw 27P2010, as amended, is hereby further amended as follows:
  - (a) Delete the existing Map 3 entitled 'Land Use Concept' and replace with the revised Map 3 entitled 'Land Use Concept', attached as Schedule 'A'.
  - (b) Delete the existing Map 6 entitled 'Transportation Network' and replace with the revised Map 6 entitled 'Transportation Network', attached as Schedule 'B'.
2. This Bylaw comes into force on the date it is passed.

READ A FIRST TIME ON \_\_\_\_\_

READ A SECOND TIME ON \_\_\_\_\_

READ A THIRD TIME ON \_\_\_\_\_

\_\_\_\_\_  
MAYOR

SIGNED ON \_\_\_\_\_

\_\_\_\_\_  
CITY CLERK

SIGNED ON \_\_\_\_\_

# PROPOSED


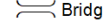
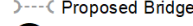
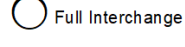
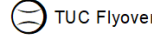
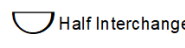
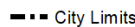
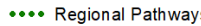
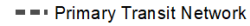
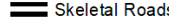
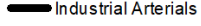
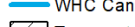
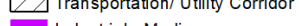
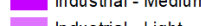
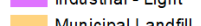
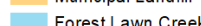
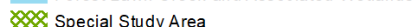
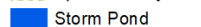

BYLAW NUMBER 63P2024

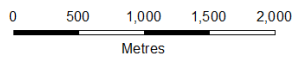
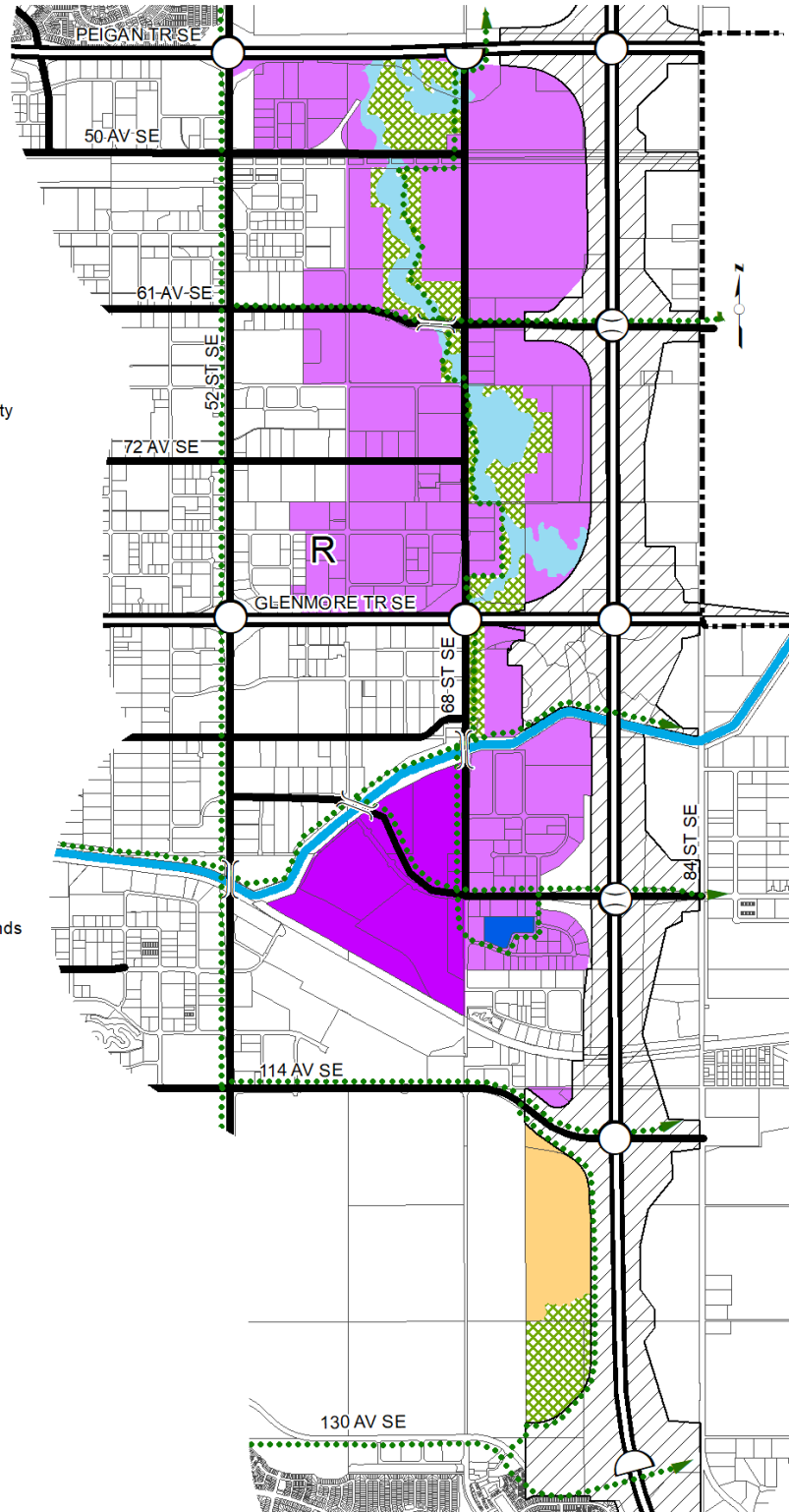
## SCHEDULE A

Map 3 – 'Land Use Concept'

### Southeast 68th Street Industrial Area Structure Plan

#### Legend

-  Potential Small Regional Recreation Facility
-  Bridge
-  Proposed Bridge
-  Full Interchange
-  TUC Flyover
-  Half Interchange
-  City Limits
-  Regional Pathways
-  Primary Transit Network
-  Skeletal Roads
-  Industrial Arterials
-  WHC Canal
-  Transportation/ Utility Corridor
-  Industrial - Medium
-  Industrial - Light
-  Municipal Landfill
-  Forest Lawn Creek and Associated Wetlands
-  Special Study Area
-  Storm Pond



This map is conceptual only. No measurements of distances or areas should be taken from this map.

Approved:

Amended:

# PROPOSED














BYLAW NUMBER 63P2024

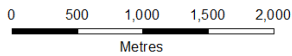
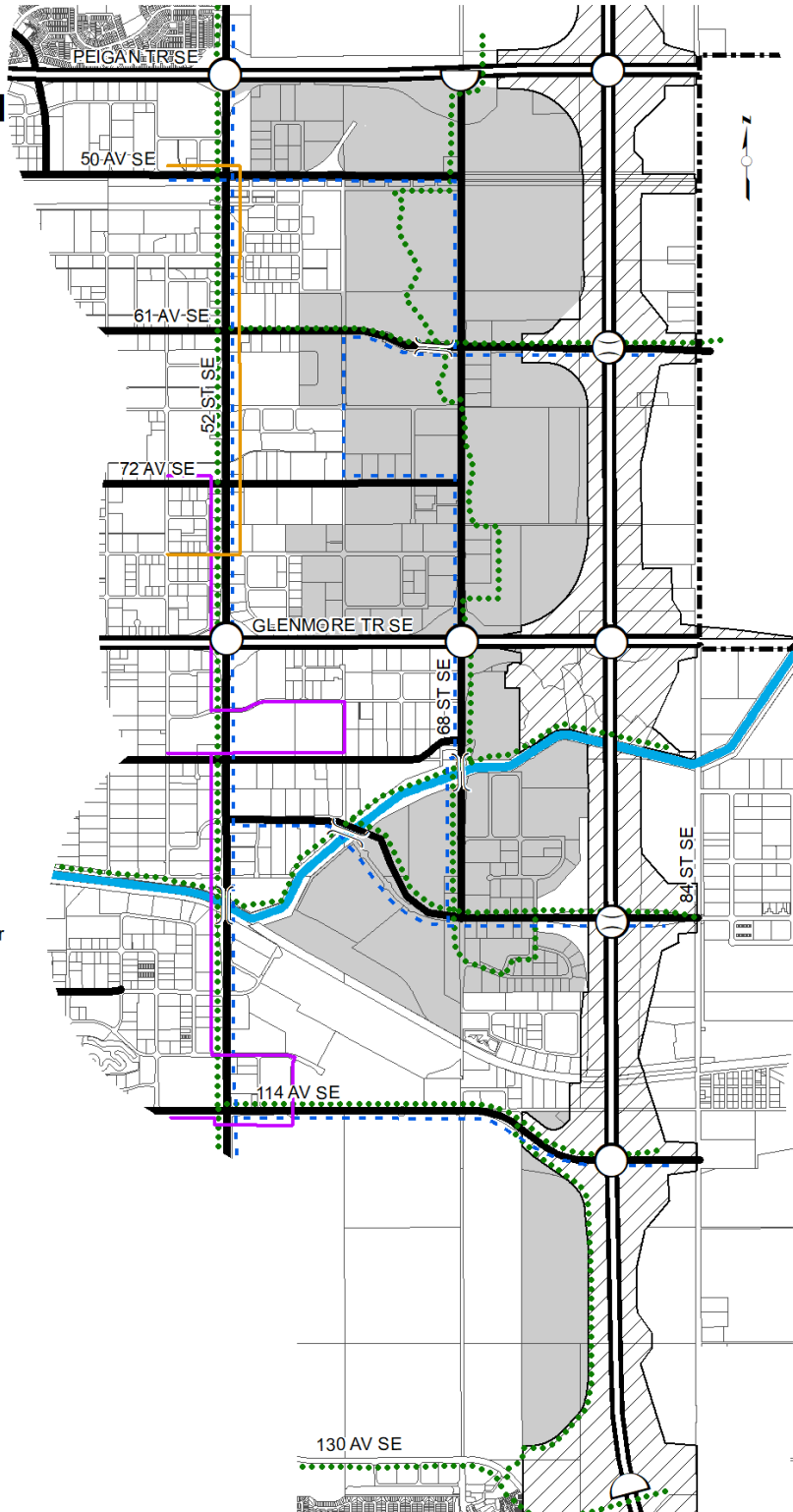
## SCHEDULE B

Map 6 – ‘Transportation Network’

### Southeast 68th Street Industrial Area Structure Plan

**Legend**

-  City Limits
- Bus Route Number**
-  23
-  176 / 409
-  Proposed Bus Routes
-  Bridge
-  Proposed Bridge
-  TUC Flyover
-  Half Interchange
-  Full Interchange
-  BRT/Primary Transit Network
-  Regional Pathways
-  Skeletal Roads
-  Industrial Arterials
-  WHC Canal
-  Transportation/ Utility Corridor
-  Plan Area



This map is conceptual only. No measurements of distances or areas should be taken from this map.

Approved:

Amended: