

Proposed Amendment to the Bankview Area Redevelopment Plan








1. The Bankview Area Redevelopment Plan attached to and forming part of Bylaw 13P81, as amended, is hereby further amended as follows:
 - (a) Amend Figure 2 entitled 'Land Use Policy' by changing 0.06 hectares ± (0.15 acres ±) located at 2604 – 18 Street SW (Plan 8997GC, Block 18, Lot 5) from 'Conservation' to 'Conservation and Infill' as generally illustrated in the sketch below:


Bankview Area Redevelopment Plan

Fig. 2

Land Use Policy

Legend

-  Conservation
-  Conservation and Infill
-  Medium Low Density
-  Medium Density
-  Neighbourhood - Mid-Rise
-  Park School and Recreation
-  Study Area Boundary



This map is conceptual only. No measurements of distances or areas should be taken from this map.

