



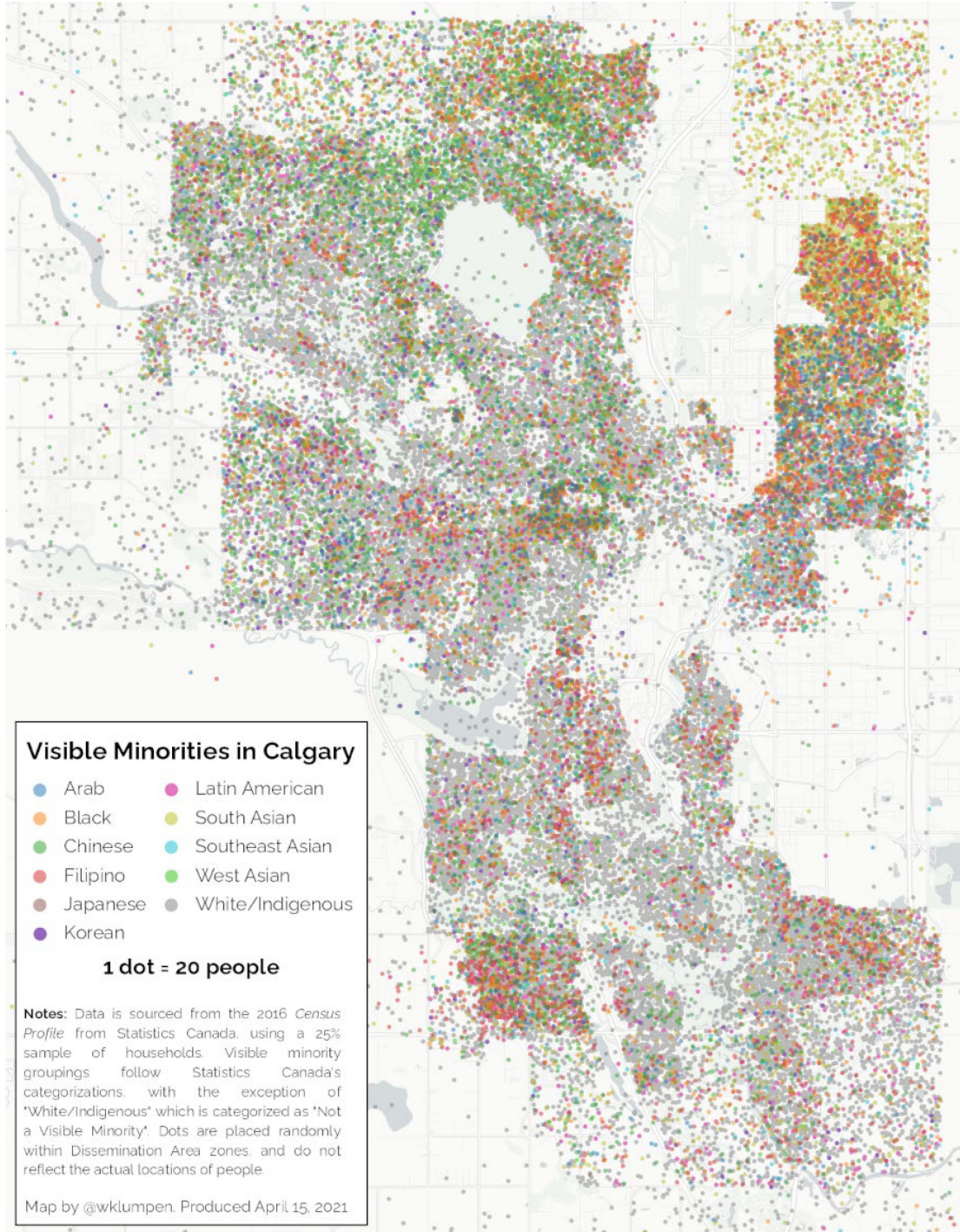


<- Chaotic, zero-lot-lines, no setbacks, no urban planning, no road or intersection upgrades, no consideration for blue bins, existing utilities, or shadows

CITY OF CALGARY  
**RECEIVED**  
IN COUNCIL CHAMBER  
MAY 02 2024  
ITEM: 7.2.1 CPC2024-0213  
DISTRIB- PRESENTATION 576  
CITY CLERK'S DEPARTMENT

Properly planned, adequate parking, upgraded roadways and intersections ->





### Visible Minorities in Calgary

- Arab
- Black
- Chinese
- Filipino
- Japanese
- Korean
- Latin American
- South Asian
- Southeast Asian
- West Asian
- White/Indigenous

**1 dot = 20 people**

**Notes:** Data is sourced from the 2016 *Census Profile* from Statistics Canada, using a 25% sample of households. Visible minority groupings follow Statistics Canada's categorizations, with the exception of 'White/Indigenous' which is categorized as 'Not a Visible Minority'. Dots are placed randomly within Dissemination Area zones, and do not reflect the actual locations of people.

Map by @wklumpen. Produced April 15, 2021



\$1.74 Million



\$989,500

# Suburban

City's Annual Cost, per Household




**\$3462**

(Total)



Parks & Recreation  
**\$129**



Solid Waste  
**\$185**



Fire Department  
**\$406**



Governance  
**\$297**



Police  
**\$360**



Transportation  
**\$171**



Libraries  
**\$72**



School Bussing  
**\$87**



Culture / Economy  
**\$36**



Roads  
**\$280**



Transfers to Provinces  
eg. School Boards  
**\$435**



Sidewalks & Curbs  
**\$194**



Storm & Waste Water  
**\$613**



Water  
**\$197**



For more data and more reports, visit [thecostofsprawl.com](http://thecostofsprawl.com)  
Data based on Halifax Regional Municipality

# Urban

City's Annual Cost, per Household



**\$1416**

(Total)



Parks & Recreation  
**\$69**



Solid Waste  
**\$185**



Fire Department  
**\$177**



Governance  
**\$158**



Police  
**\$192**



Transportation  
**\$91**



Libraries  
**\$38**



School Bussing  
**\$13**



Culture / Economy  
**\$19**



Roads  
**\$26**



Transfers to Provinces  
eg. School Boards  
**\$232**



Sidewalks & Curbs  
**\$27**



Storm & Waste Water  
**\$147**



Water  
**\$42**

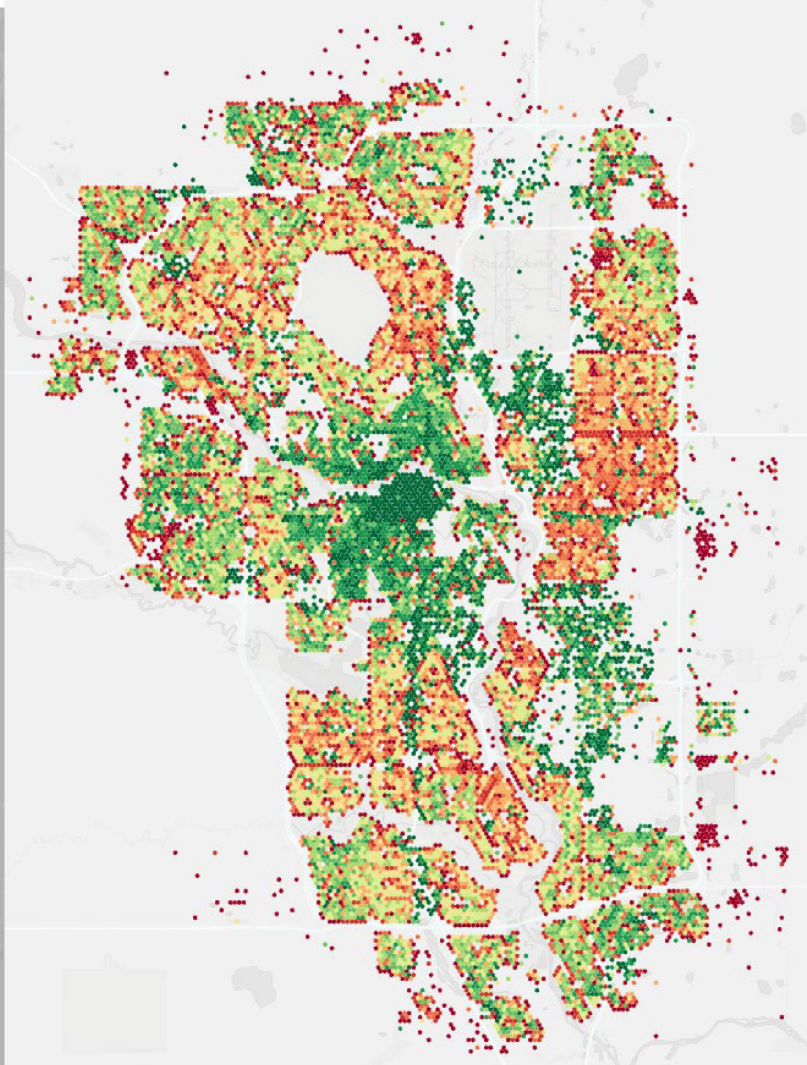
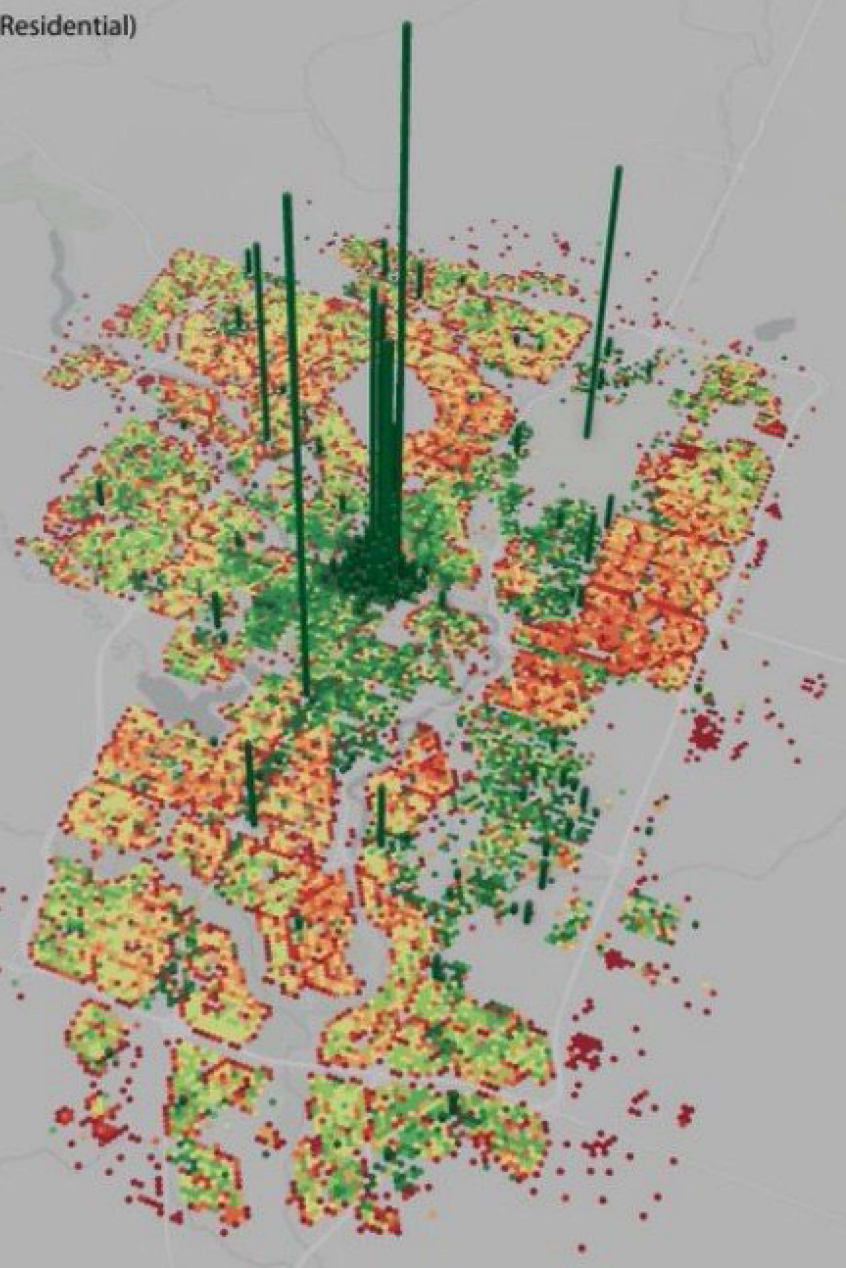



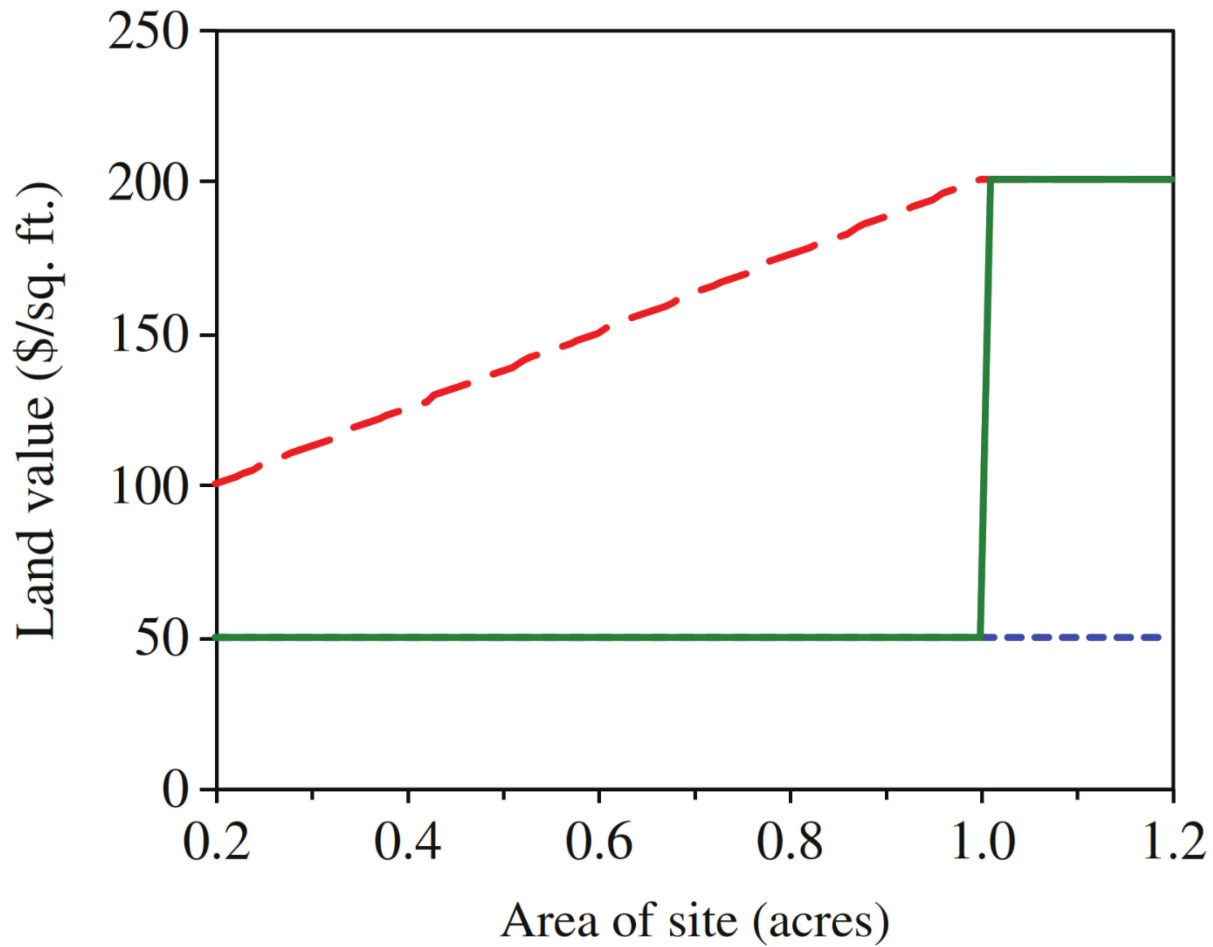
For more data and more reports, visit [thecostofsprawl.com](http://thecostofsprawl.com)  
Data based on Halifax Regional Municipality

# 2021 tax productivity by area

Total property tax

(Residential & Non-Residential)

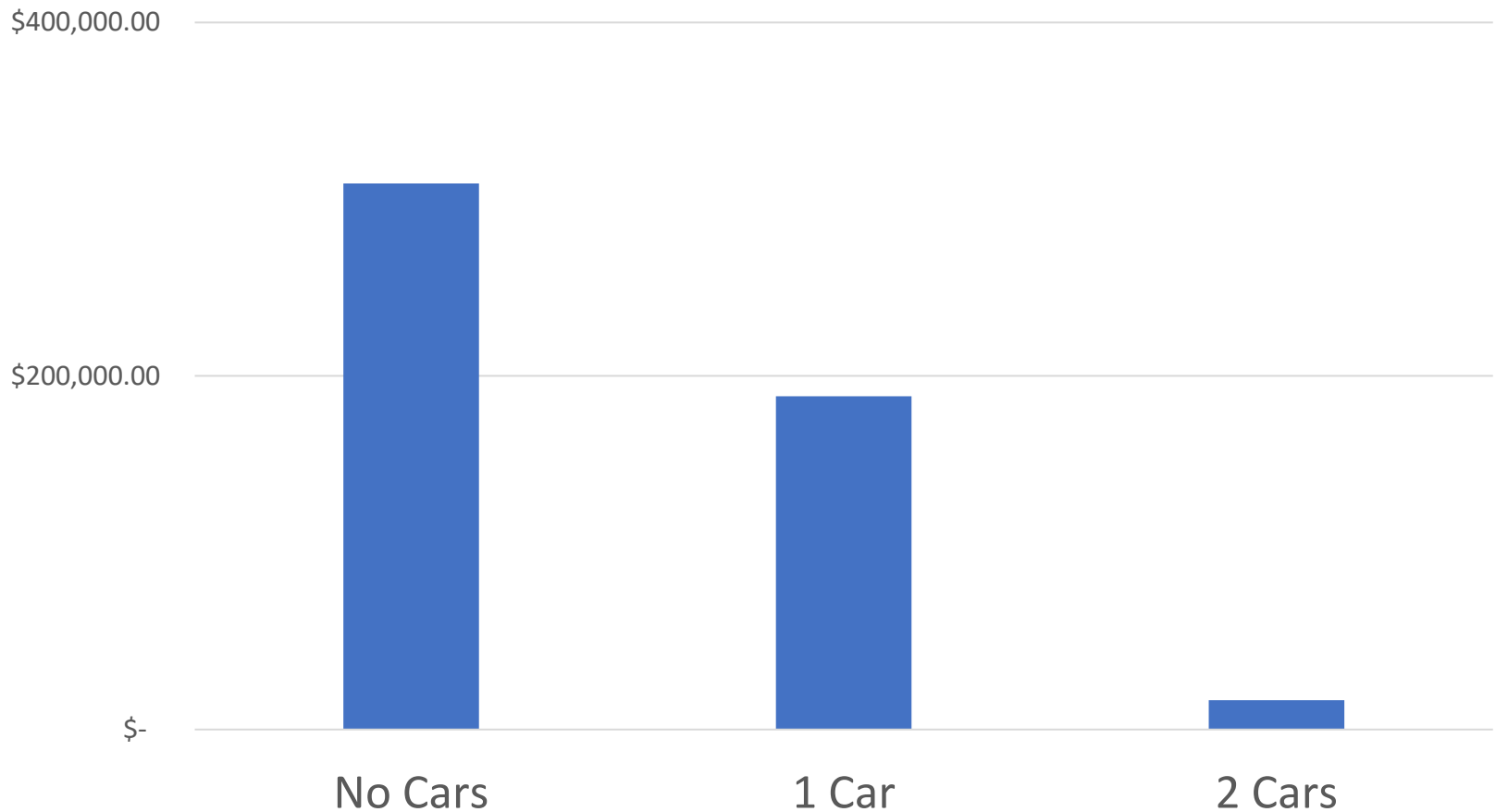




--- 5 DU/acre    - - - 50 DU/acre    — Graduated density



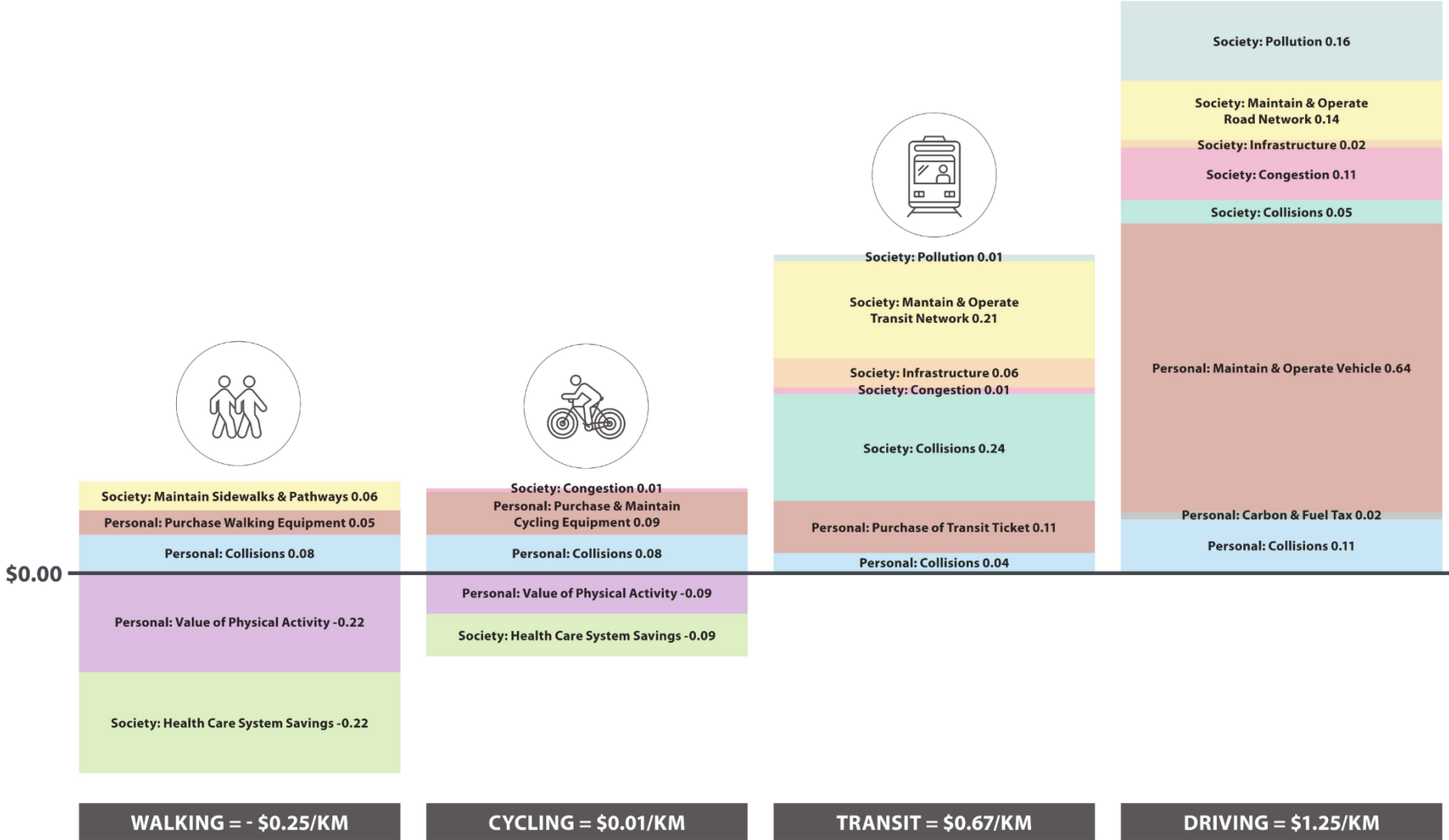
# How Much House Can the Median Calgary Family Afford?





# Travel Cost Calculator - costs per km by travel option

The travel cost calculator reveals the costs to you and society for each travel option, using these per kilometre dollar values.



# Where do Canada's Greenhouse Gas Emissions Come From?

Data source: Environment and Climate Change Canada (2015)

