





Proposed Amendment to the Sunalta Area Redevelopment Plan

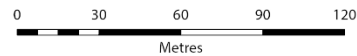
1. The Sunalta Area Redevelopment Plan attached to and forming part of Bylaw 13P82, as amended, is hereby further amended as follows:
 - (a) Amend Map 2 entitled 'Land Use Policy' by changing 0.11 hectares \pm (0.26 acres \pm) located at 1633 and 1635 – 13 Avenue SW (Plan 5380V, Block 212, Lots 3 to 5 and a portion of Lot 2) from 'Conservation and Infill' to 'Medium Low Density' as generally illustrated in the sketch below:

Sunalta Area Redevelopment Plan

Fig. 2
Land Use Policy

Legend

	Conservation and Infill
	Medium Low Density
	Medium Density
	Open Space



This map is conceptual only. No measurements of distances or areas should be taken from this map.

