



Proposed Land Use Districts

Legend

- Proposed Land Use Redesignation Area
- City Limits
- Land Use Designation Area
- Legal Base
- LRT Track

District Modifiers

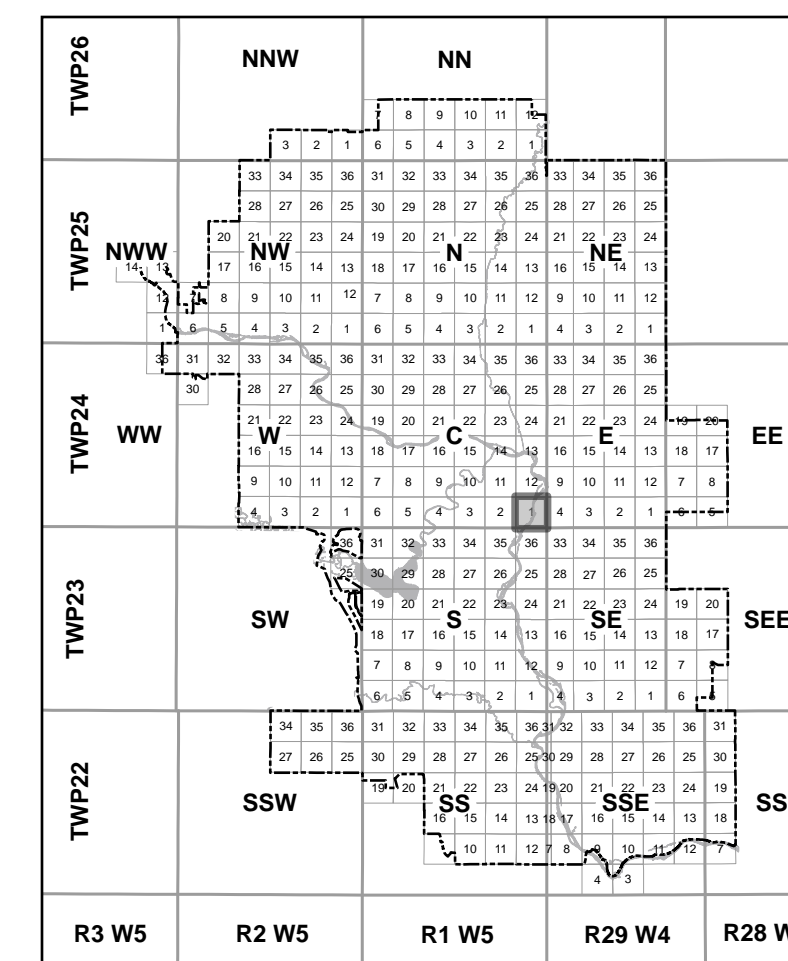
Some districts of this land use bylaw include modifiers where:

"d" followed by a number indicates the maximum density in units per hectare

"f" followed by a number indicates the maximum floor area ratio

"h" followed by a number indicates the maximum height in metres

Key Map



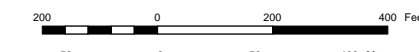
SECTION 1C
T24.R1.W5

Source: Planning and Development

The City of Calgary provides this information in good faith but it provides no warranty, nor accepts any liability arising from any incorrect, incomplete or misleading information or its improper use. This information may be updated on a daily basis as changes occur.

© The City of Calgary, 2024

All rights reserved. No part of this material may be reproduced or utilized in any form or by any means without the written consent of The City of Calgary.



Date Created: Tuesday, May 14, 2024





Proposed Land Use Districts

Legend

- Proposed Land Use Redesignation Area
- City Limits
- Land Use Designation Area
- Legal Base
- LRT Track

District Modifiers

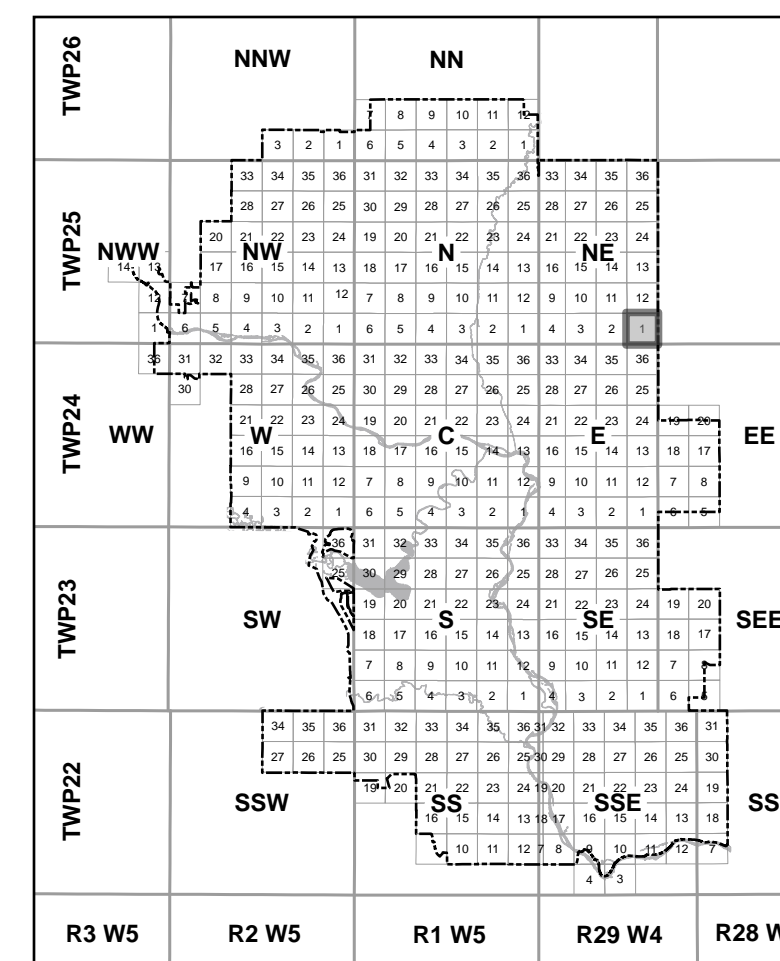
Some districts of this land use bylaw include modifiers where:

"d" followed by a number indicates the maximum density in units per hectare

"f" followed by a number indicates the maximum floor area ratio

"h" followed by a number indicates the maximum height in metres

Key Map



SECTION 1NE
T25.R29.W4

Scale: 0, 200, 400 Feet / 0, 50, 100 Metres

Date Created: Tuesday, May 14, 2024

Source: Planning and Development

The City of Calgary provides this information in good faith but it provides no warranty, nor accepts any liability arising from any incorrect, incomplete or misleading information or its improper use. This information may be updated on a daily basis as changes occur.

© The City of Calgary, 2024

All rights reserved. No part of this material may be reproduced or utilized in any form or by any means without the written consent of The City of Calgary.

S-TUC

S-FUD





Proposed Land Use Districts

Legend

- Proposed Land Use Redesignation Area
- City Limits
- Land Use Designation Area
- Legal Base
- LRT Track

District Modifiers

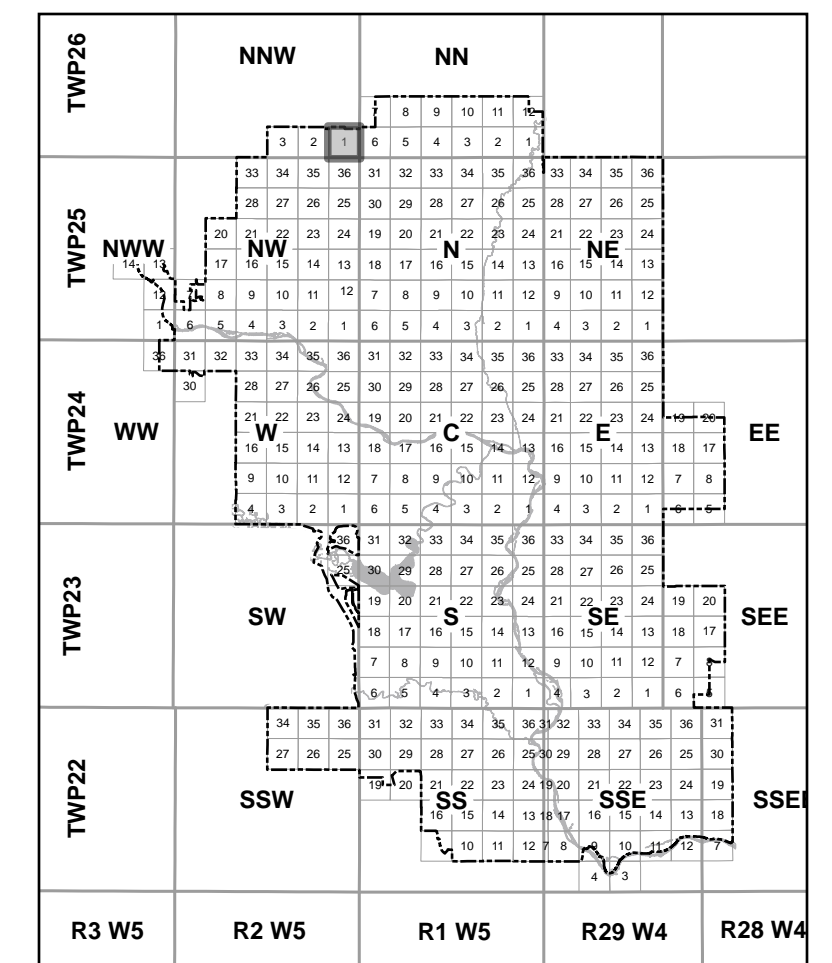
Some districts of this land use bylaw include modifiers where:

"d" followed by a number indicates the maximum density in units per hectare

"f" followed by a number indicates the maximum floor area ratio

"h" followed by a number indicates the maximum height in metres

Key Map



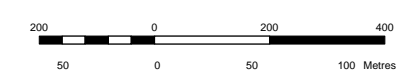
SECTION
1NNW
T26.R2.W5

Source: Planning and Development
The City of Calgary provides this information in good faith but it provides no warranty, nor accepts any liability arising from any incorrect, incomplete or misleading information or its improper use. This information may be updated on a daily basis as changes occur.

© The City of Calgary, 2024
All rights reserved. No part of this material may be reproduced or utilized in any form or by any means without the written consent of The City of Calgary.

Date Created: Tuesday, May 14, 2024

Section: 1NNW





Proposed Land Use Districts

Legend

- Proposed Land Use Redesignation Area
- City Limits
- Land Use Designation Area
- Legal Base
- LRT Track

District Modifiers

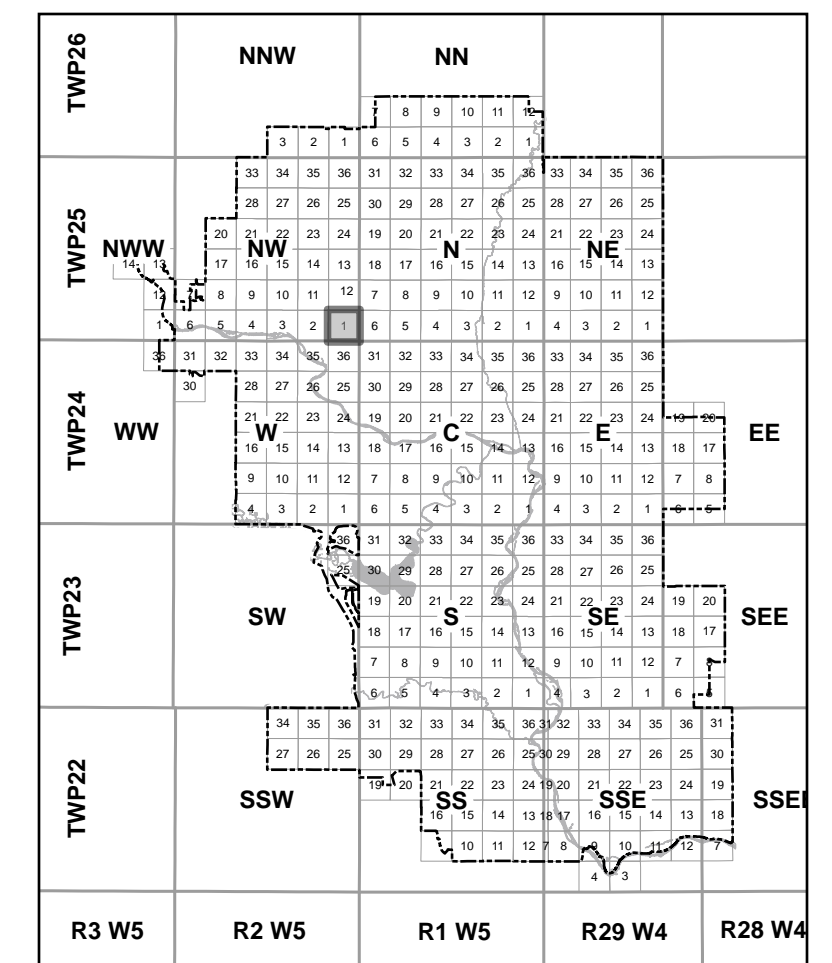
Some districts of this land use bylaw include modifiers where:

"d" followed by a number indicates the maximum density in units per hectare

"f" followed by a number indicates the maximum floor area ratio

"h" followed by a number indicates the maximum height in metres

Key Map

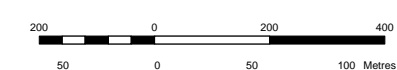


SECTION 11NW
T25.R2.W5

Source: Planning and Development
The City of Calgary provides this information in good faith but it provides no warranty, nor accepts any liability arising from any incorrect, incomplete or misleading information or its improper use. This information may be updated on a daily basis as changes occur.

© The City of Calgary, 2024

All rights reserved. No part of this material may be reproduced or utilized in any form or by any means without the written consent of The City of Calgary.



Date Created: Tuesday, May 14, 2024



11SE

12SE

7SEE

Calgary



Proposed Land Use Districts

Legend

- Proposed Land Use Redesignation Area
- City Limits
- Land Use Designation Area
- Legal Base
- LRT Track

District Modifiers

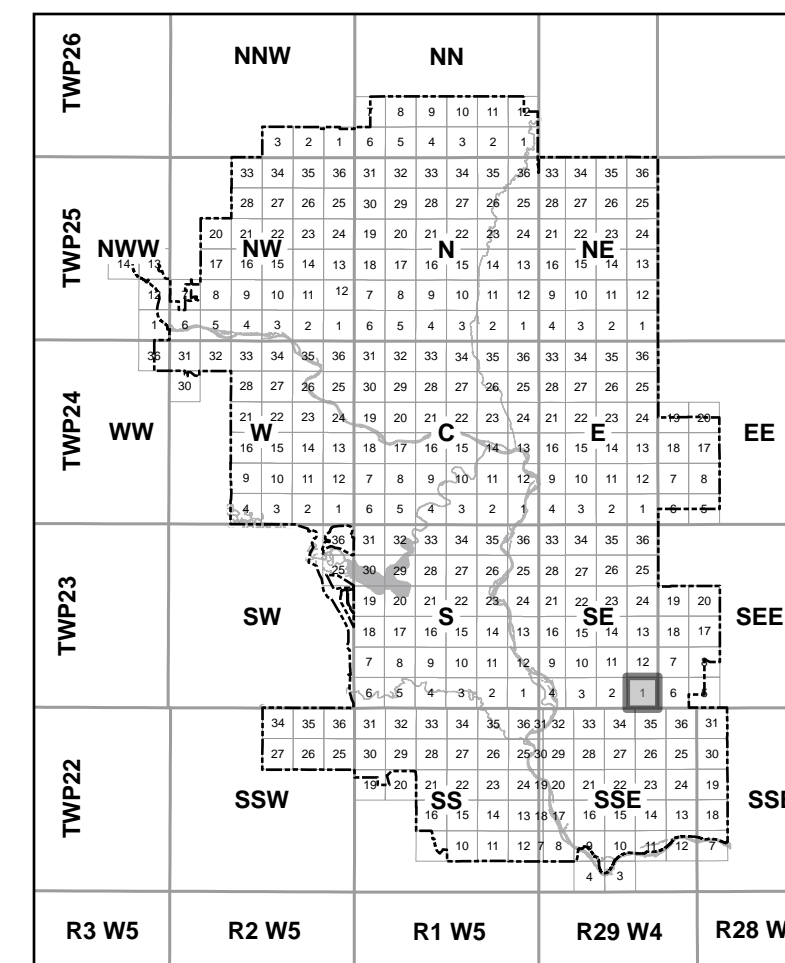
Some districts of this land use bylaw include modifiers where:

"d" followed by a number indicates the maximum density in units per hectare

"f" followed by a number indicates the maximum floor area ratio

"h" followed by a number indicates the maximum height in metres

Key Map



SECTION 1SE
T23.R29.W4

Source: Planning and Development

The City of Calgary provides this information in good faith but it provides no warranty, nor accepts any liability arising from any incorrect, incomplete or misleading information or its improper use. This information may be updated on a daily basis as changes occur.

© The City of Calgary, 2024

All rights reserved. No part of this material may be reproduced or utilized in any form or by any means without the written consent of The City of Calgary.

Date Created: Tuesday, May 14, 2024

Section: 1SE

2SE

6SEE

34SSE

35SSE

36SSE





Calgary



Proposed Land Use Districts

Legend

- Proposed Land Use Redesignation Area
- City Limits
- Land Use Designation Area
- Legal Base
- LRT Track

District Modifiers

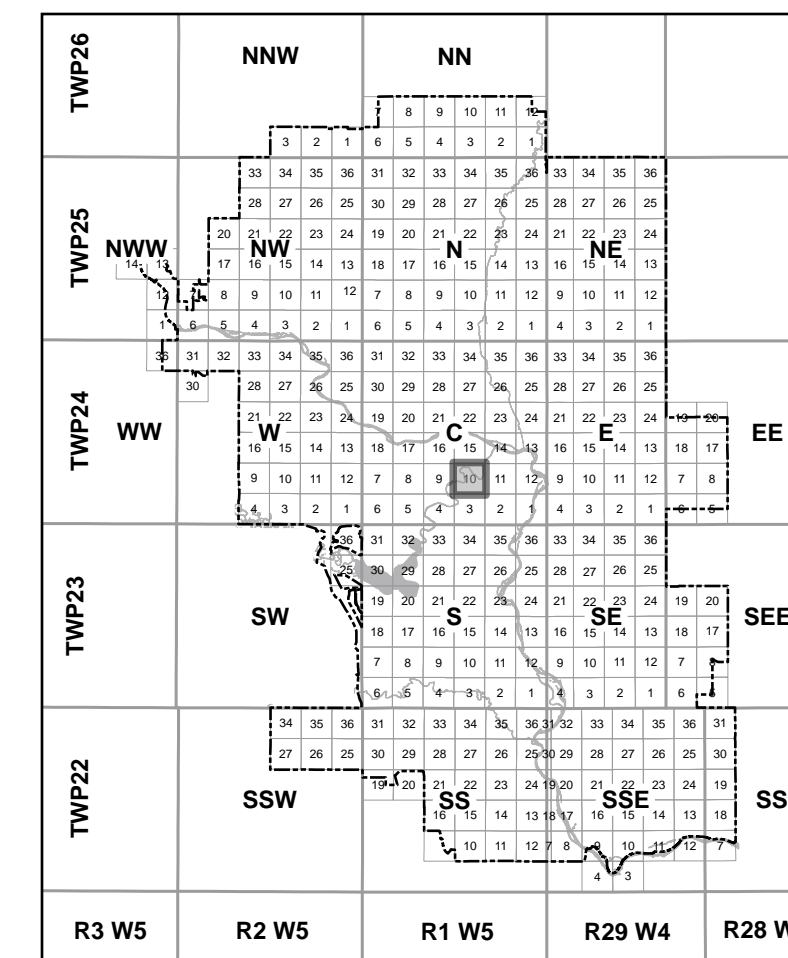
Some districts of this land use bylaw include modifiers where:

"d" followed by a number indicates the maximum density in units per hectare

"f" followed by a number indicates the maximum floor area ratio

"h" followed by a number indicates the maximum height in metres

Key Map



SECTION 10C
T24.R1.W5

Source: Planning and Development

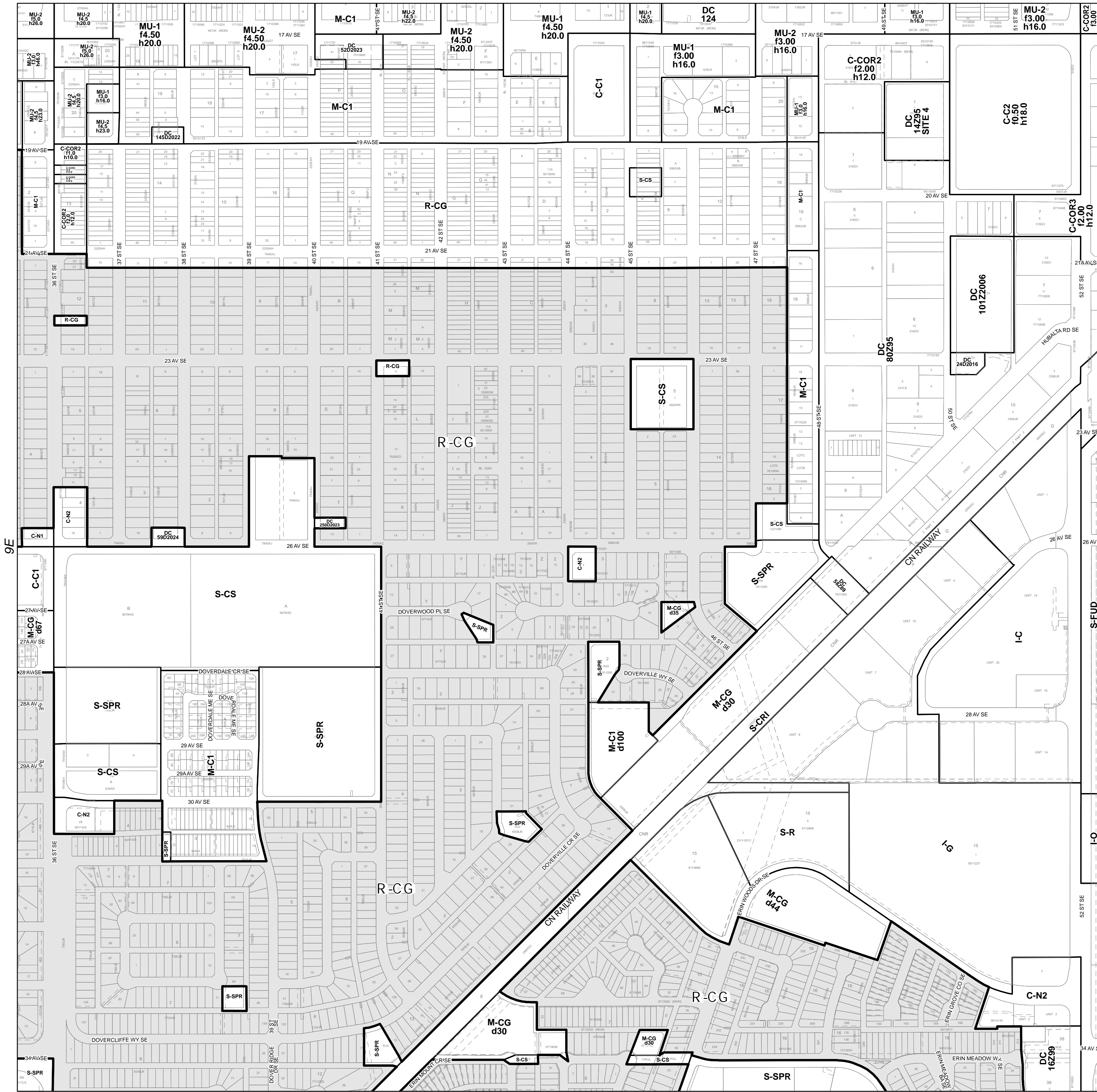
The City of Calgary provides this information in good faith but it provides no warranty, nor accepts any liability arising from any incorrect, incomplete or misleading information or its improper use. This information may be updated on a daily basis as changes occur.

© The City of Calgary, 2024

All rights reserved. No part of this material may be reproduced or utilized in any form or by any means without the written consent of The City of Calgary.

Date Created: Tuesday, May 14, 2024

Scale: 0 100 200 400 Feet / 0 50 100 Metres



Calgary



Proposed Land Use Districts

Legend

- Proposed Land Use Redesignation Area
- City Limits
- Land Use Designation Area
- Legal Base
- LRT Track

District Modifiers

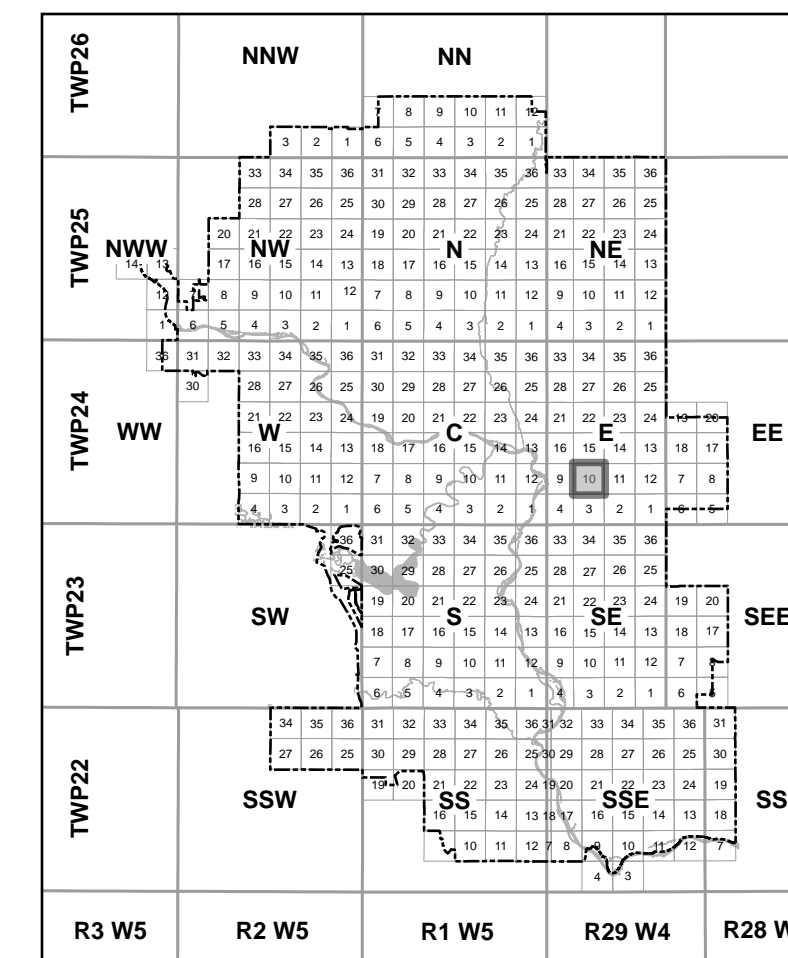
Some districts of this land use bylaw include modifiers where:

"d" followed by a number indicates the maximum density in units per hectare

"f" followed by a number indicates the maximum floor area ratio

"h" followed by a number indicates the maximum height in metres

Key Map



SECTION 10E
T24.R29.W4

Source: Planning and Development

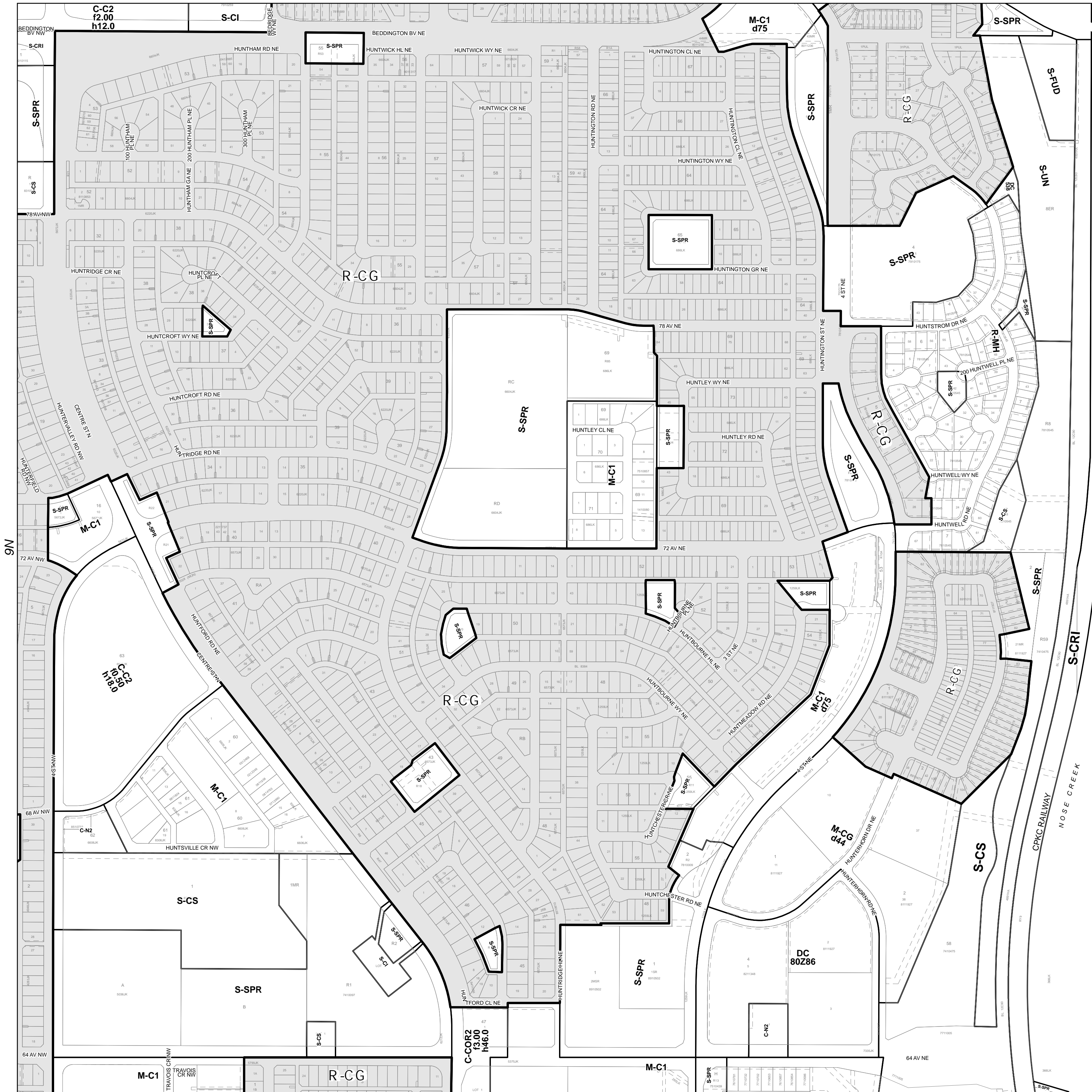
The City of Calgary provides this information in good faith but it provides no warranty, nor accepts any liability arising from any incorrect, incomplete or misleading information or its improper use. This information may be updated on a daily basis as changes occur.

© The City of Calgary, 2024

All rights reserved. No part of this material may be reproduced or utilized in any form or by any means without the written consent of The City of Calgary.

Date Created: Tuesday, May 14, 2024

Scale: 0 100 200 400 Feet / 0 50 100 Metres



Proposed Land Use Districts

Legend

- Proposed Land Use Redesignation Area
- City Limits
- Land Use Designation Area
- Legal Base
- LRT Track

District Modifiers

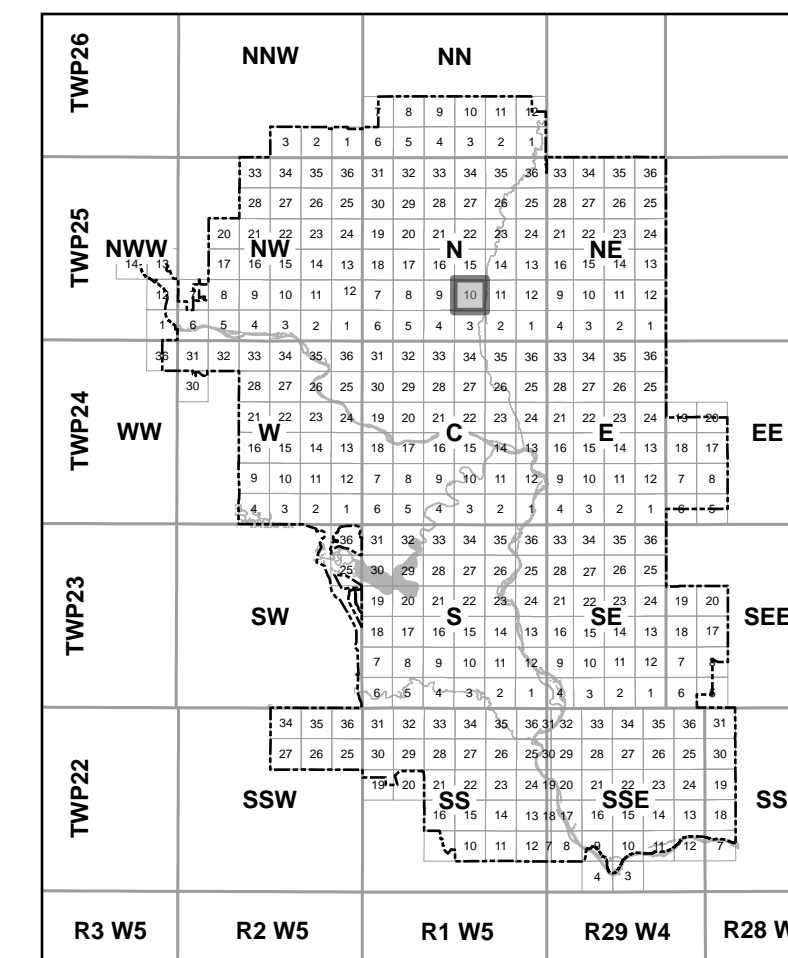
Some districts of this land use bylaw include modifiers where:

"d" followed by a number indicates the maximum density in units per hectare

"f" followed by a number indicates the maximum floor area ratio

"h" followed by a number indicates the maximum height in metres

Key Map



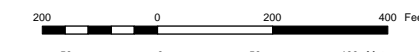
SECTION 10N
T25.R1.W5

Source: Planning and Development

The City of Calgary provides this information in good faith but it provides no warranty, nor accepts any liability arising from any incorrect, incomplete or misleading information or its improper use. This information may be updated on a daily basis as changes occur.

© The City of Calgary, 2024

All rights reserved. No part of this material may be reproduced or utilized in any form or by any means without the written consent of The City of Calgary.



Date Created: Tuesday, May 14, 2024



Proposed Land Use Districts

Legend

- Proposed Land Use Redesignation Area
- City Limits
- Land Use Designation Area
- Legal Base
- LRT Track

District Modifiers

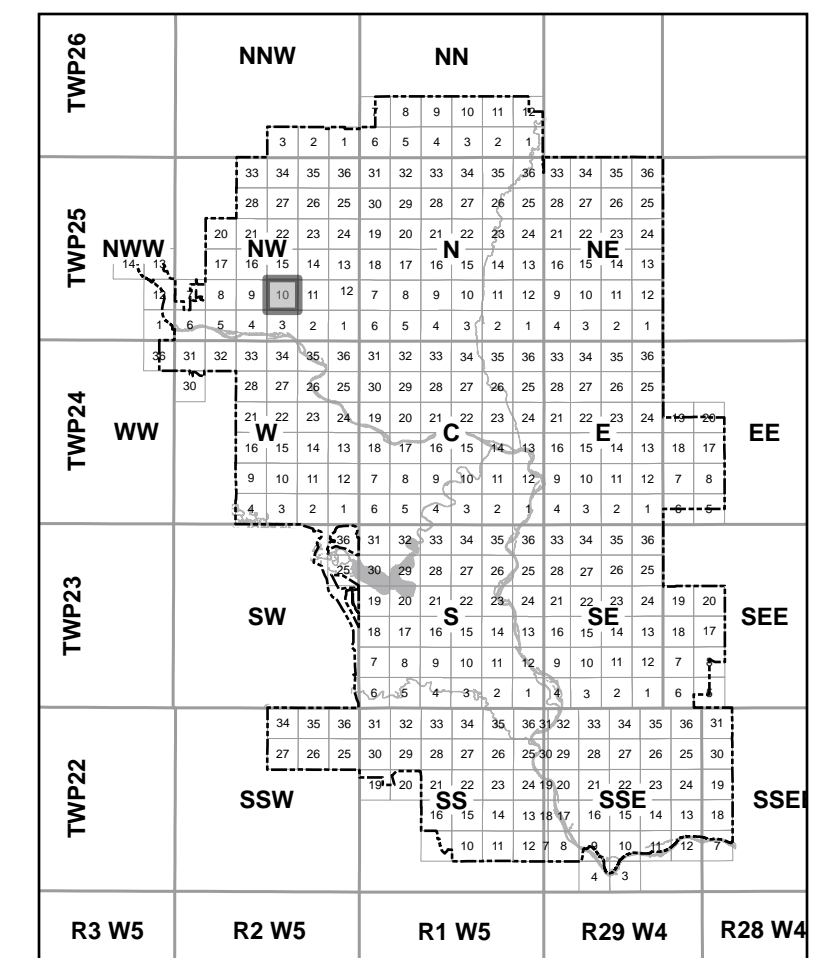
Some districts of this land use bylaw include modifiers where:

"d" followed by a number indicates the maximum density in units per hectare

"f" followed by a number indicates the maximum floor area ratio

"h" followed by a number indicates the maximum height in metres

Key Map



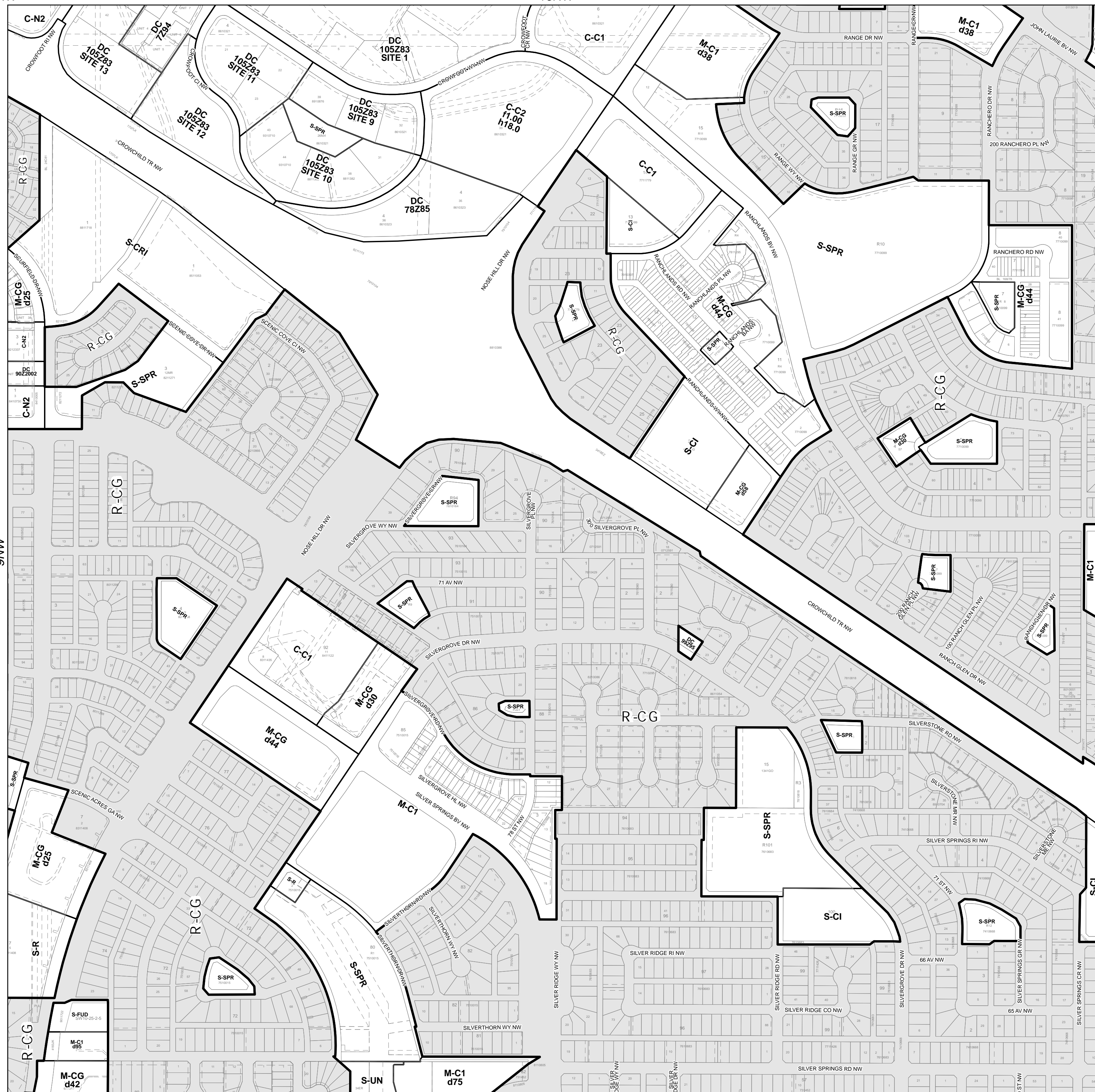
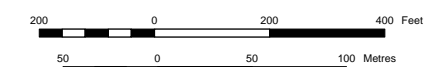
SECTION 10NW
T25.R2.W5

Source: Planning and Development
The City of Calgary provides this information in good faith but it provides no warranty, nor accepts any liability arising from any incorrect, incomplete or misleading information or its improper use. This information may be updated on a daily basis as changes occur.

© The City of Calgary, 2024

All rights reserved. No part of this material may be reproduced or utilized in any form or by any means without the written consent of The City of Calgary.

Date Created: Tuesday, May 14, 2024





Proposed Land Use Districts

Legend

- Proposed Land Use Redesignation Area
- City Limits
- Land Use Designation Area
- Legal Base
- LRT Track

District Modifiers

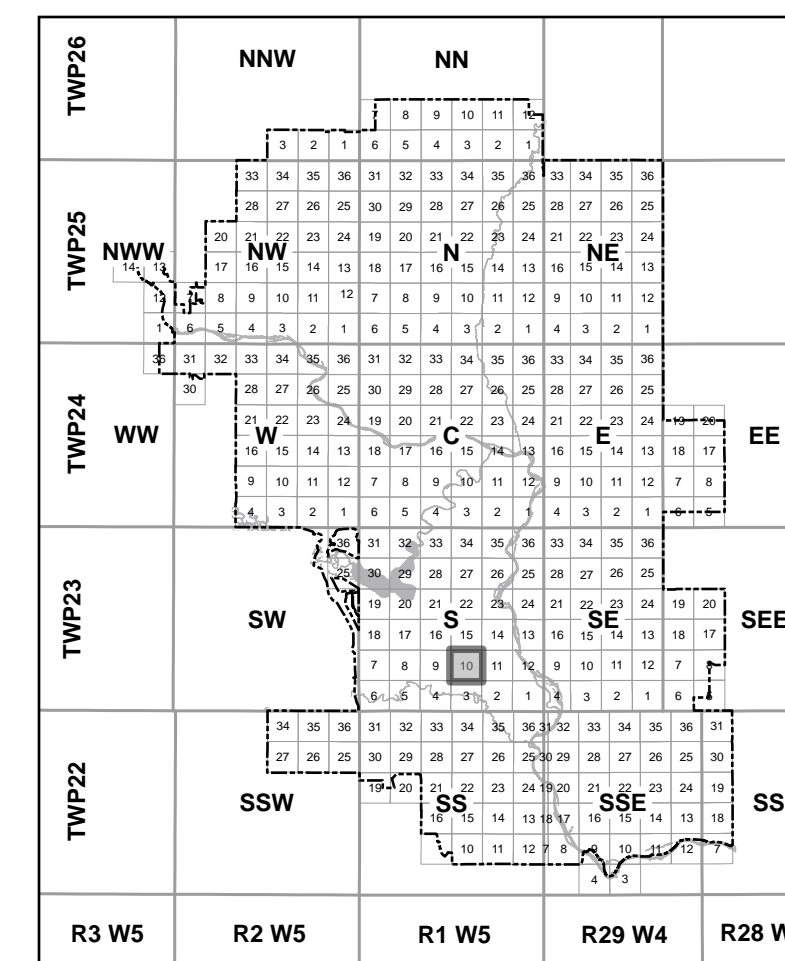
Some districts of this land use bylaw include modifiers where:

"d" followed by a number indicates the maximum density in units per hectare

"f" followed by a number indicates the maximum floor area ratio

"h" followed by a number indicates the maximum height in metres

Key Map





SECTION 10S T23.R1.W5

Source: Planning and Development

The City of Calgary provides this information in good faith but it provides no warranty, nor accepts any liability arising from any incorrect, incomplete or misleading information or its improper use. This information may be updated on a daily basis as changes occur.

© The City of Calgary, 2024

All rights reserved. No part of this material may be reproduced or utilized in any form or by any means without the written consent of The City of Calgary.



Date Created: Tuesday, May 14, 2024





Proposed Land Use Districts

Legend

- Proposed Land Use Redesignation Area
- City Limits
- Land Use Designation Area
- Legal Base
- LRT Track

District Modifiers

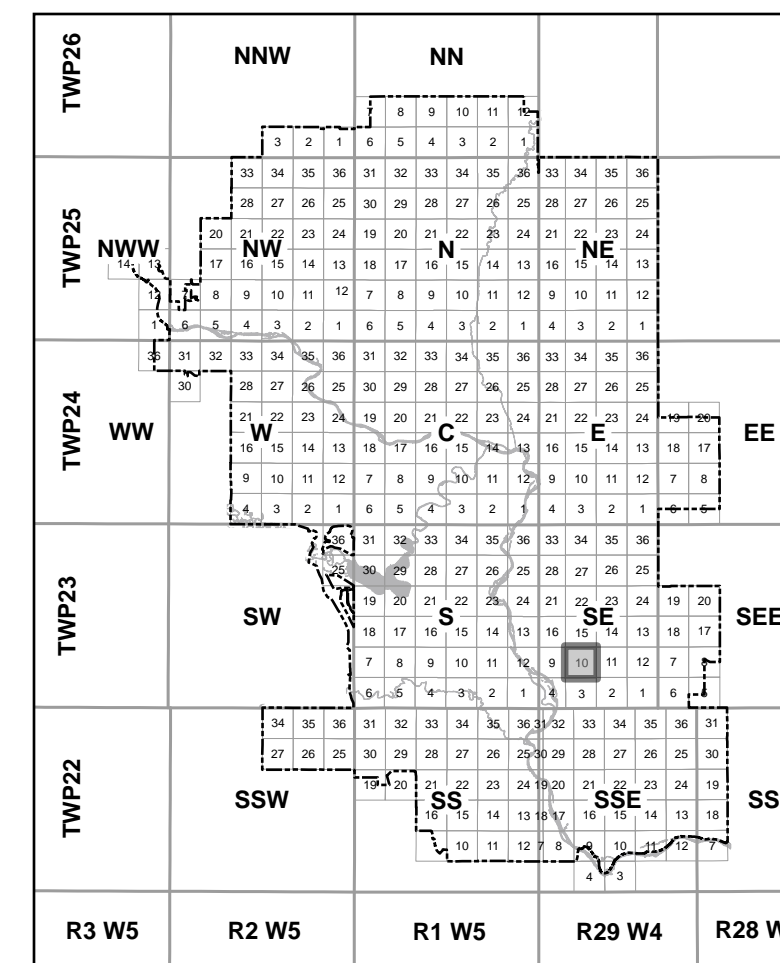
Some districts of this land use bylaw include modifiers where:

"d" followed by a number indicates the maximum density in units per hectare

"f" followed by a number indicates the maximum floor area ratio

"h" followed by a number indicates the maximum height in metres

Key Map



SECTION 10SE
T23.R29.W4


Source: Planning and Development

The City of Calgary provides this information in good faith but it provides no warranty, nor accepts any liability arising from any incorrect, incomplete or misleading information or its improper use. This information may be updated on a daily basis as changes occur.

© The City of Calgary, 2024

All rights reserved. No part of this material may be reproduced or utilized in any form or by any means without the written consent of The City of Calgary.

Date Created: Tuesday, May 14, 2024





Calgary



Proposed Land Use Districts

Legend

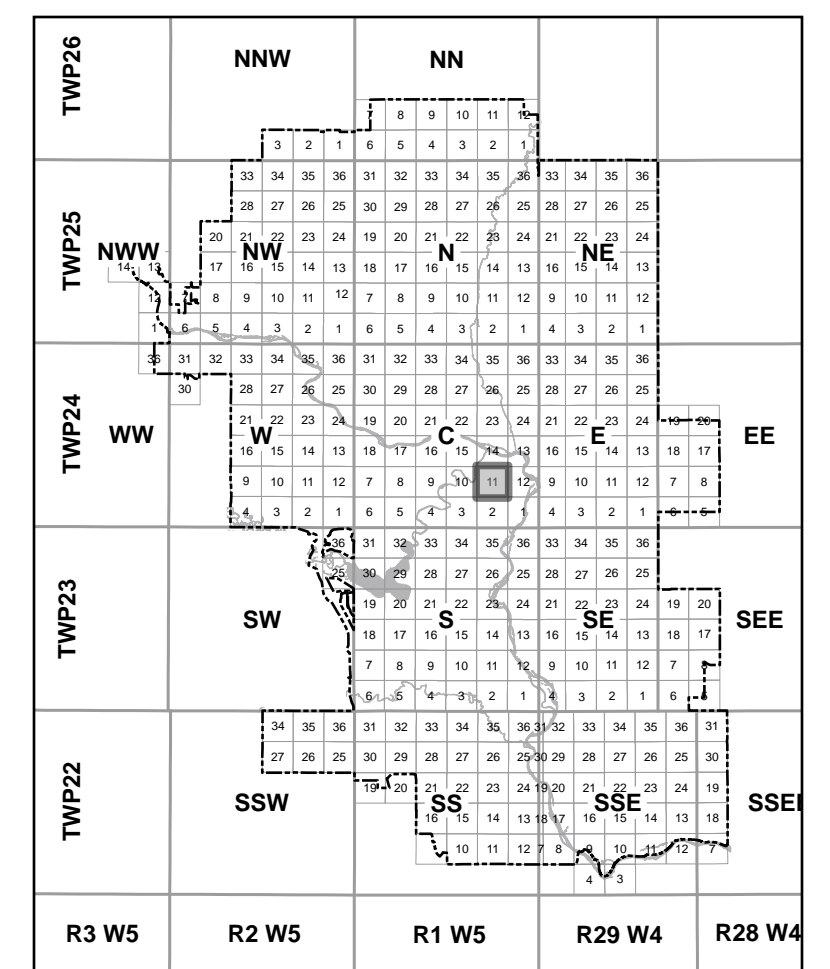
- Proposed Land Use Redesignation Area
- City Limits
- Land Use Designation Area
- Legal Base
- LRT Track

District Modifiers

Some districts of this land use bylaw include modifiers where:

- "d" followed by a number indicates the maximum density in units per hectare
- "f" followed by a number indicates the maximum floor area ratio
- "h" followed by a number indicates the maximum height in metres

Key Map



**SECTION 11C
T24.R1.W5**

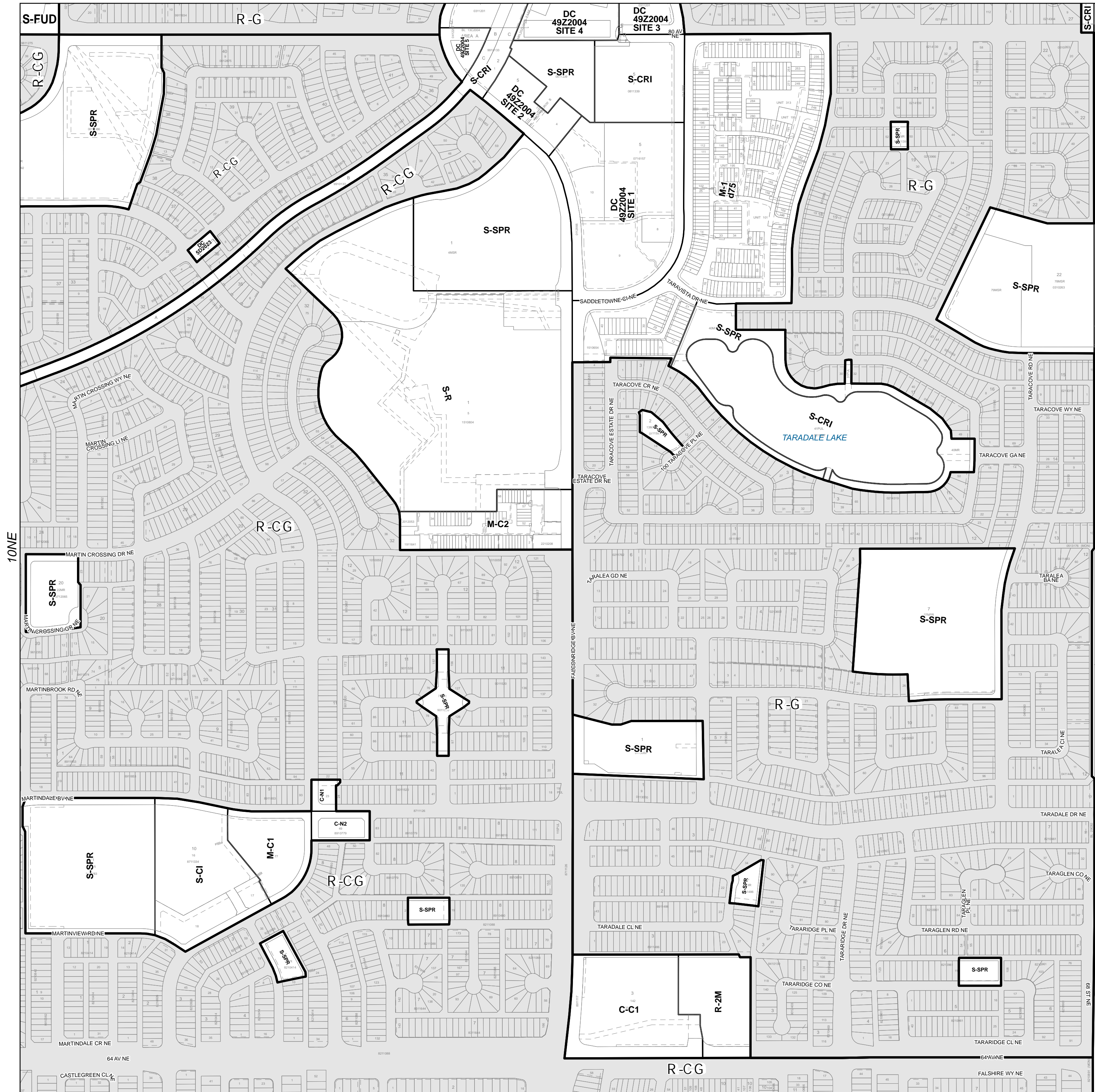
Source: Planning and Development

The City of Calgary provides this information in good faith but it provides no warranty, nor accepts any liability arising from any incorrect, incomplete or misleading information or its improper use. This information may be updated on a daily basis as changes occur.

© The City of Calgary, 2024

All rights reserved. No part of this material may be reproduced or utilized in any form or by any means without the written consent of The City of Calgary.

Date Created: Tuesday, May 14, 2024



Calgary



Proposed Land Use Districts

Legend

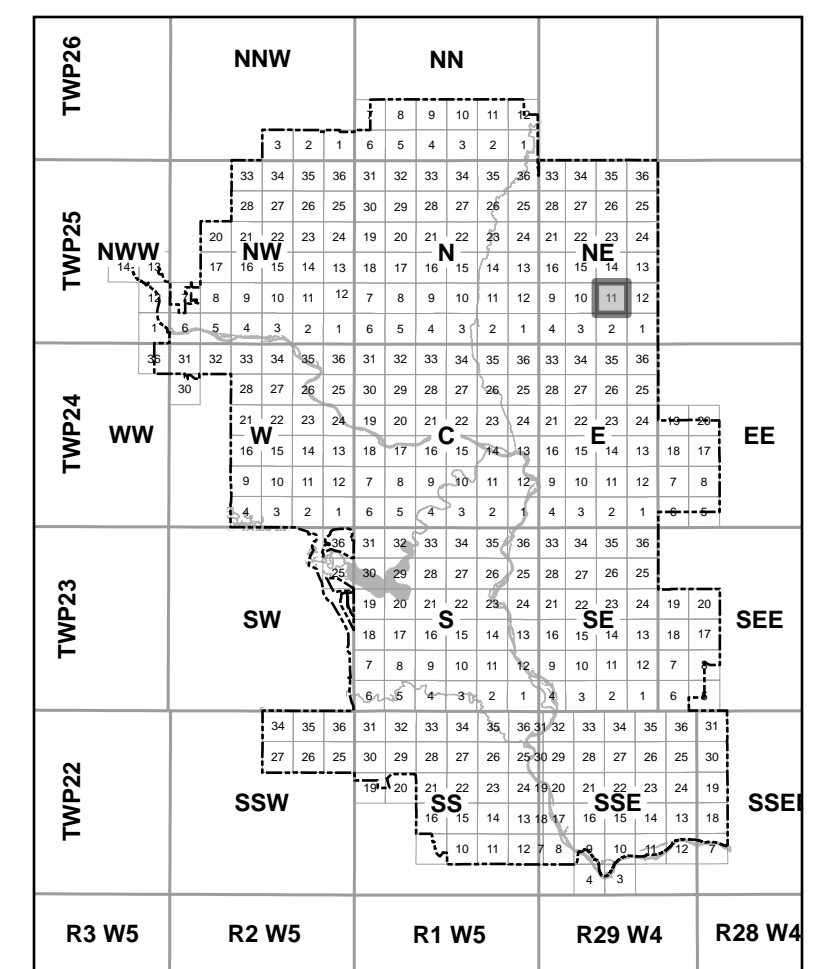
- Proposed Land Use Redesignation Area
- City Limits
- Land Use Designation Area
- Legal Base
- LRT Track

District Modifiers

Some districts of this land use bylaw include modifiers where:

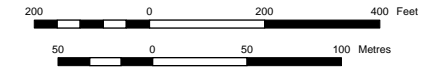
- "d" followed by a number indicates the maximum density in units per hectare
- "f" followed by a number indicates the maximum floor area ratio
- "h" followed by a number indicates the maximum height in metres

Key Map



SECTION
11NE
T25.R29.W4

Source: Planning and Development
The City of Calgary provides this information in good faith but it provides no warranty, nor accepts any liability arising from any incorrect, incomplete or misleading information or its improper use. This information may be updated on a daily basis as changes occur.



© The City of Calgary, 2024
All rights reserved. No part of this material may be reproduced or utilized in any form or by any means without the written consent of The City of Calgary.

Date Created: Tuesday, May 14, 2024



Proposed Land Use Districts

Legend

- Proposed Land Use Redesignation Area
- City Limits
- Land Use Designation Area
- Legal Base
- LRT Track

District Modifiers

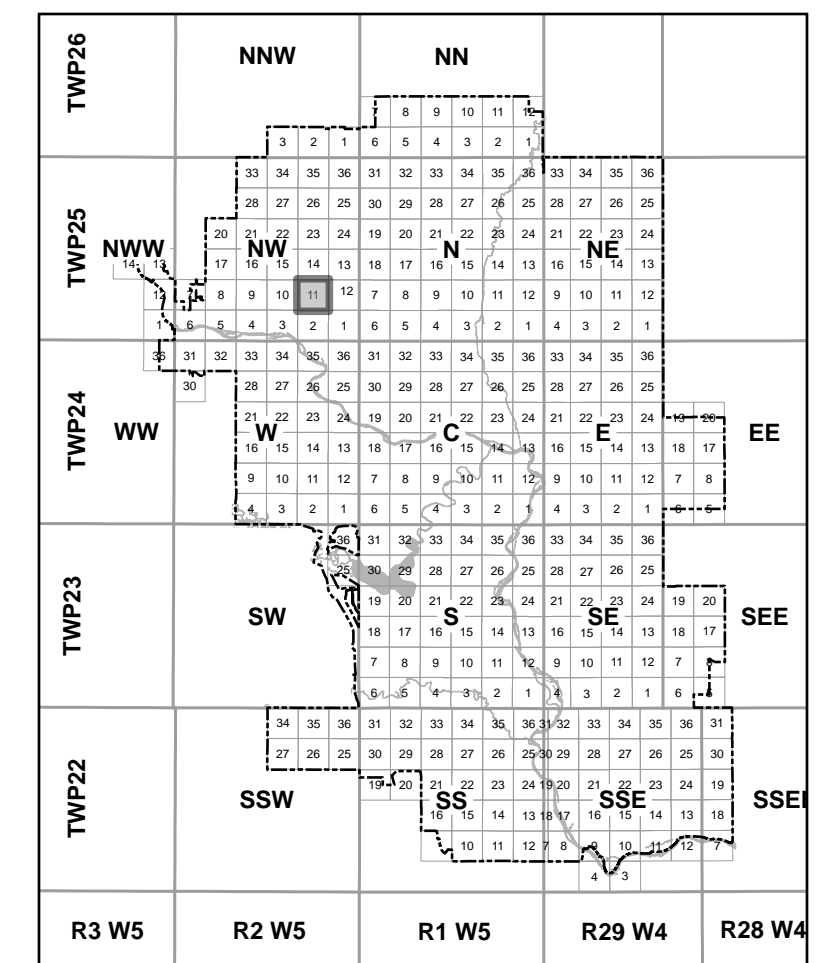
Some districts of this land use bylaw include modifiers where:

"d" followed by a number indicates the maximum density in units per hectare

"f" followed by a number indicates the maximum floor area ratio

"h" followed by a number indicates the maximum height in metres

Key Map



SECTION 11NW
T25.R2.W5

Source: Planning and Development
The City of Calgary provides this information in good faith but it provides no warranty, nor accepts any liability arising from any incorrect, incomplete or misleading information or its improper use. This information may be updated on a daily basis as changes occur.

© The City of Calgary, 2024

All rights reserved. No part of this material may be reproduced or utilized in any form or by any means without the written consent of The City of Calgary.



Date Created: Tuesday, May 14, 2024





Proposed Land Use Districts

Legend

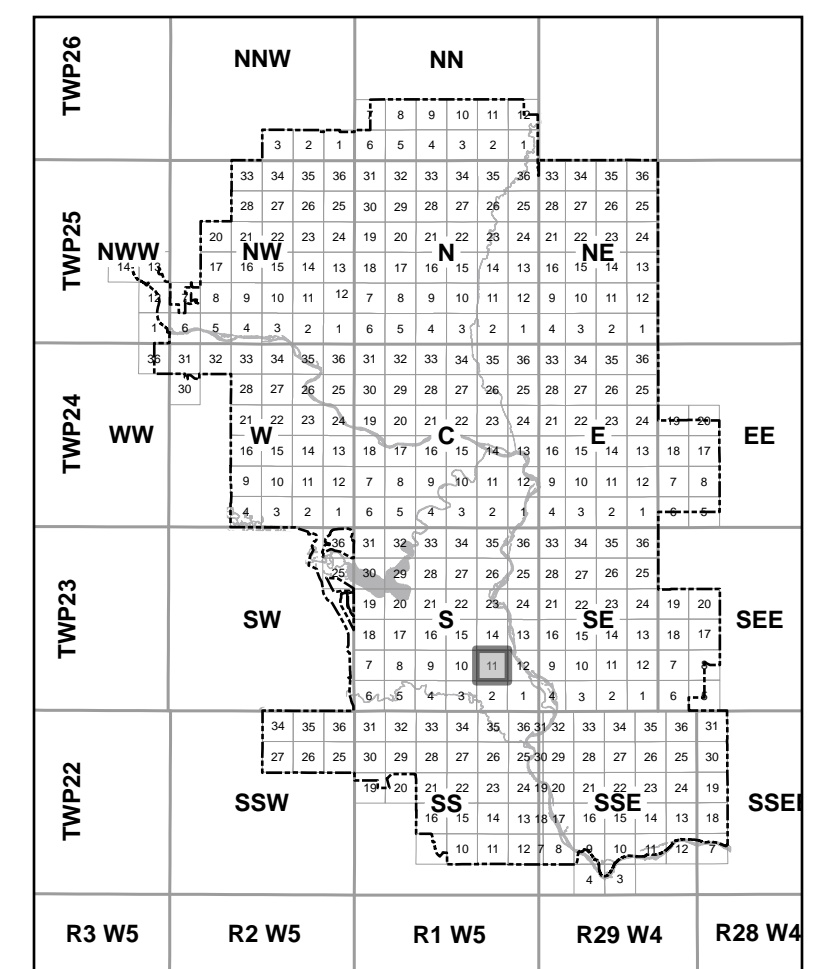
- Proposed Land Use Redesignation Area
- City Limits
- Land Use Designation Area
- Legal Base
- LRT Track

District Modifiers

Some districts of this land use bylaw include modifiers where:

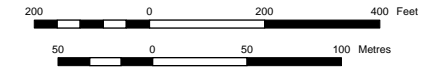
- "d" followed by a number indicates the maximum density in units per hectare
- "f" followed by a number indicates the maximum floor area ratio
- "h" followed by a number indicates the maximum height in metres

Key Map



**SECTION 11S
T23.R1.W5**

Source: Planning and Development
The City of Calgary provides this information in good faith but it provides no warranty, nor accepts any liability arising from any incorrect, incomplete or misleading information or its improper use. This information may be updated on a daily basis as changes occur.



Date Created: Tuesday, May 14, 2024

© The City of Calgary, 2024
All rights reserved. No part of this material may be reproduced or utilized in any form or by any means without the written consent of The City of Calgary.



Proposed Land Use Districts

Legend

- Proposed Land Use Redesignation Area
- City Limits
- Land Use Designation Area
- Legal Base
- LRT Track

District Modifiers

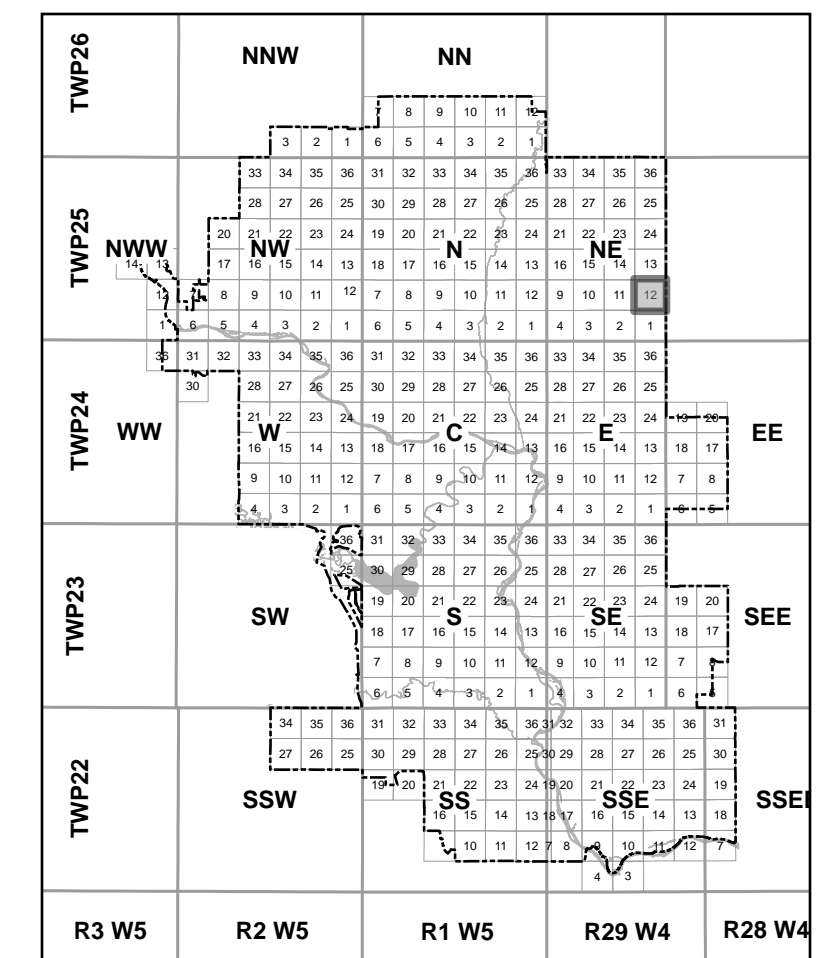
Some districts of this land use bylaw include modifiers where:

"d" followed by a number indicates the maximum density in units per hectare

"f" followed by a number indicates the maximum floor area ratio

"h" followed by a number indicates the maximum height in metres

Key Map



SECTION 12NE T25.R29.W4

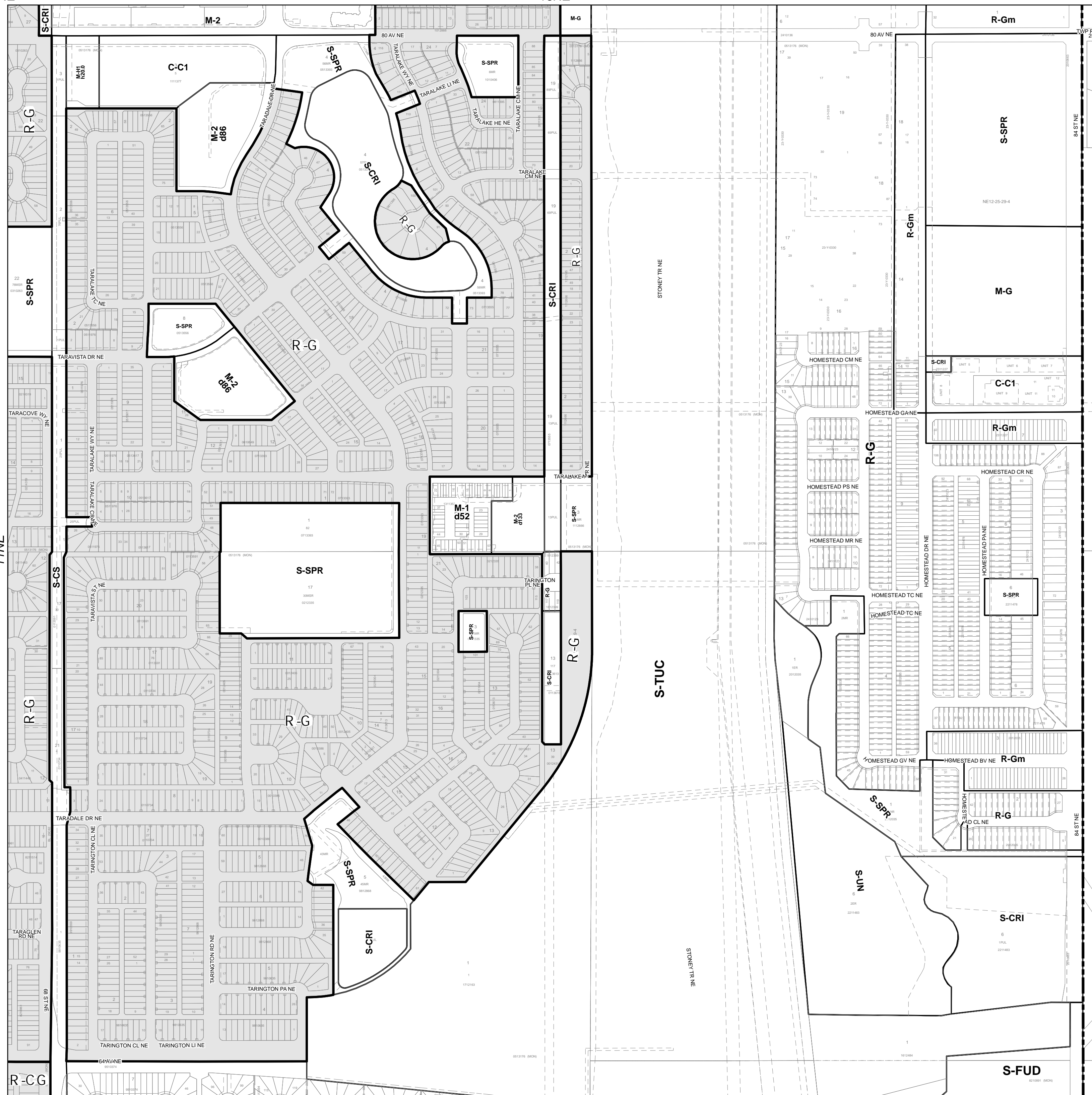
Source: Planning and Development
The City of Calgary provides this information in good faith but it provides no warranty, nor accepts any liability arising from any incorrect, incomplete or misleading information or its improper use. This information may be updated on a daily basis as changes occur.

© The City of Calgary, 2024

All rights reserved. No part of this material may be reproduced or utilized in any form or by any means without the written consent of The City of Calgary.



Date Created: Tuesday, May 14, 2024





Proposed Land Use Districts

Legend

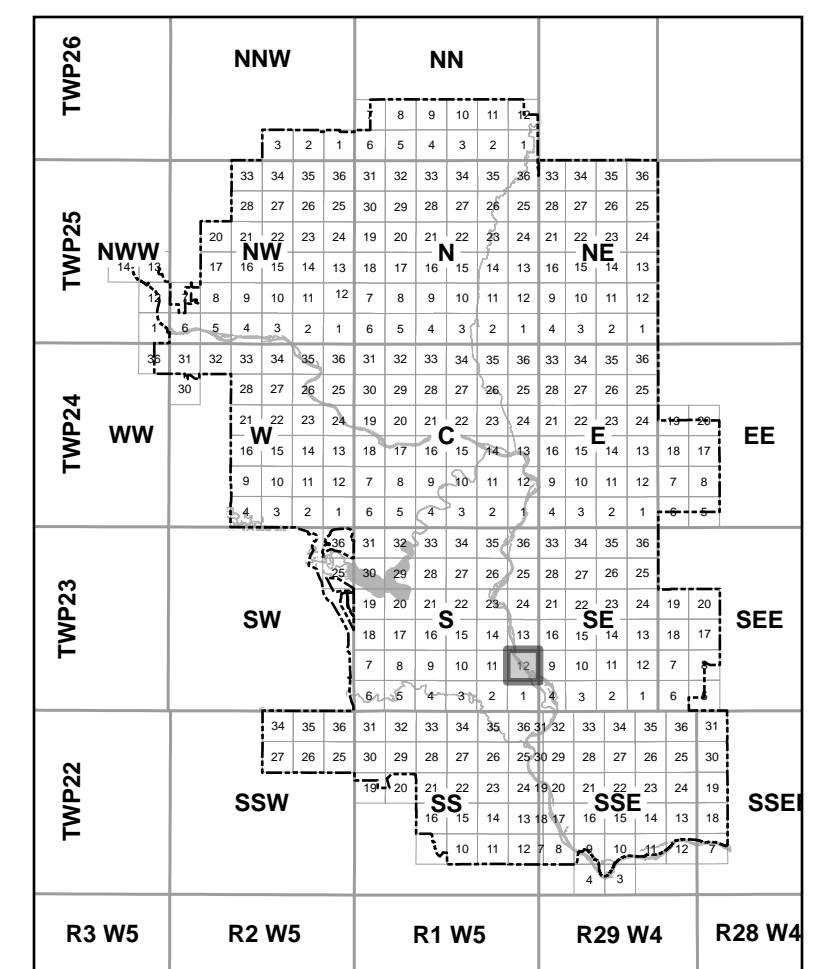
- Proposed Land Use Redesignation Area
- City Limits
- Land Use Designation Area
- Legal Base
- LRT Track

District Modifiers

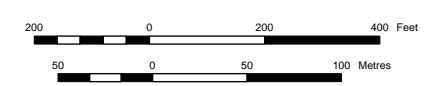
Some districts of this land use bylaw include modifiers where:

- "d" followed by a number indicates the maximum density in units per hectare
- "f" followed by a number indicates the maximum floor area ratio
- "h" followed by a number indicates the maximum height in metres

Key Map



**SECTION 12S
T23.R1.W5**



Source: Planning and Development
 The City of Calgary provides this information in good faith but it provides no warranty, nor accepts any liability arising from any incorrect, incomplete or misleading information or its improper use. This information may be updated on a daily basis as changes occur.
 © The City of Calgary, 2024
 All rights reserved. No part of this material may be reproduced or utilized in any form or by any means without the written consent of The City of Calgary.



Proposed Land Use Districts

Legend

- Proposed Land Use Redesignation Area
- City Limits
- Land Use Designation Area
- Legal Base
- LRT Track

District Modifiers

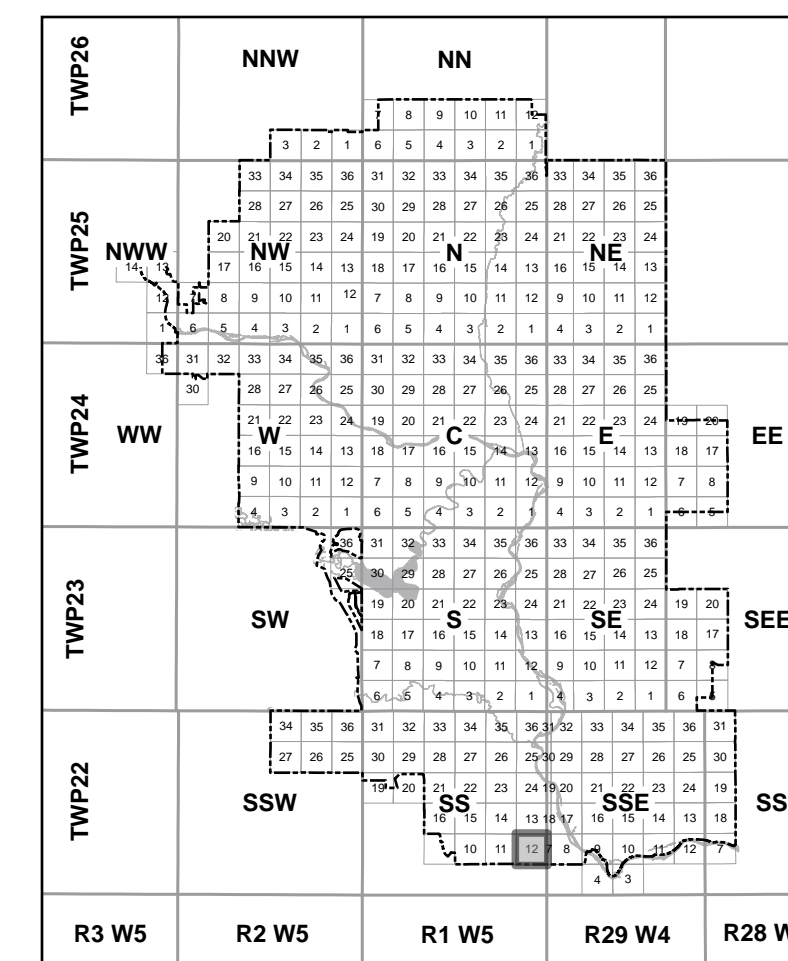
Some districts of this land use bylaw include modifiers where:

"d" followed by a number indicates the maximum density in units per hectare

"f" followed by a number indicates the maximum floor area ratio

"h" followed by a number indicates the maximum height in metres

Key Map



SECTION 12SS
T22.R1.W5

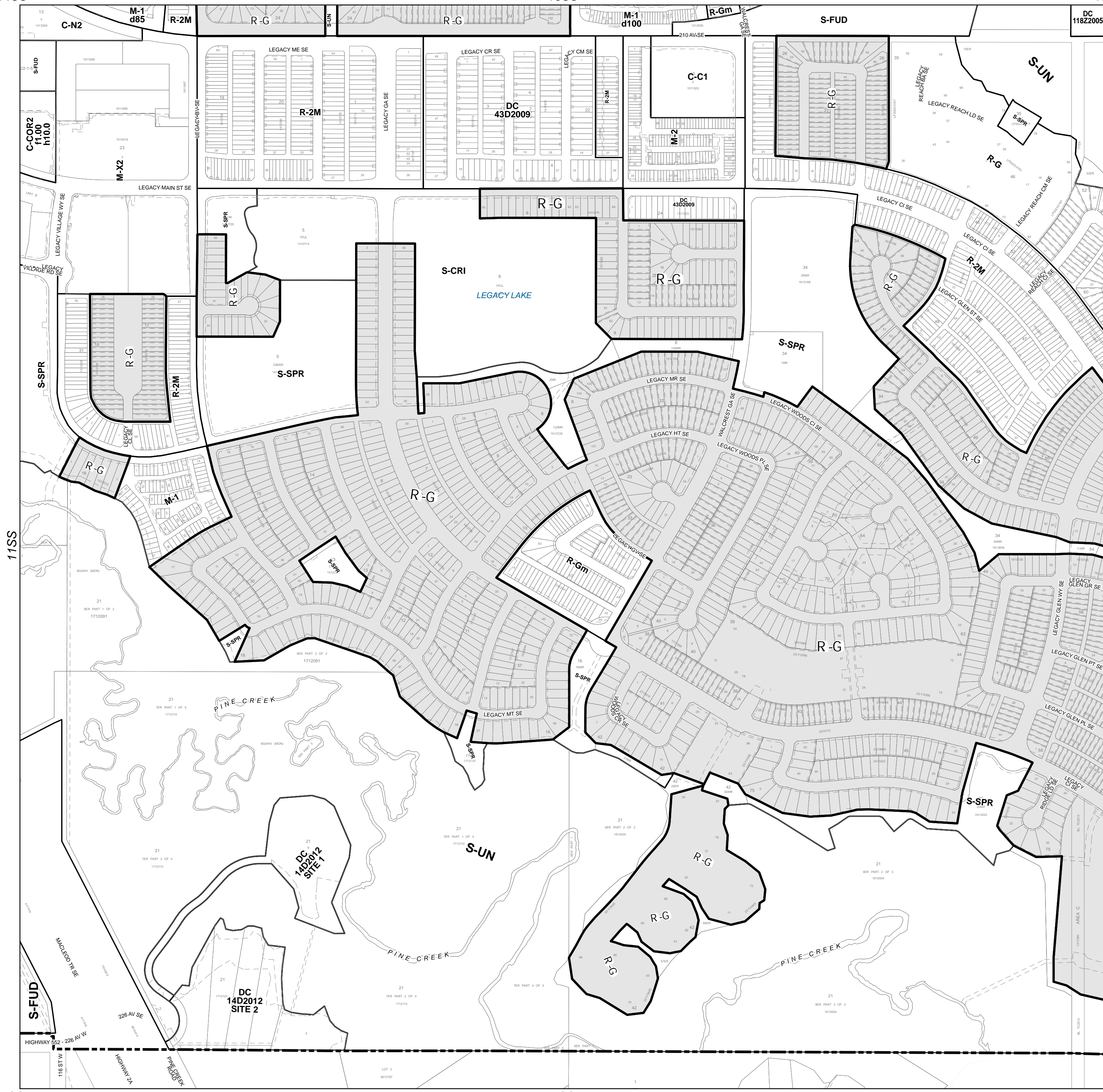

Source: Planning and Development

The City of Calgary provides this information in good faith but it provides no warranty, nor accepts any liability arising from any incorrect, incomplete or misleading information or its improper use. This information may be updated on a daily basis as changes occur.

© The City of Calgary, 2024

All rights reserved. No part of this material may be reproduced or utilized in any form or by any means without the written consent of The City of Calgary.

Date Created: Tuesday, May 14, 2024





Proposed Land Use Districts

Legend

- Proposed Land Use Redesignation Area
- City Limits
- Land Use Designation Area
- Legal Base
- LRT Track

District Modifiers

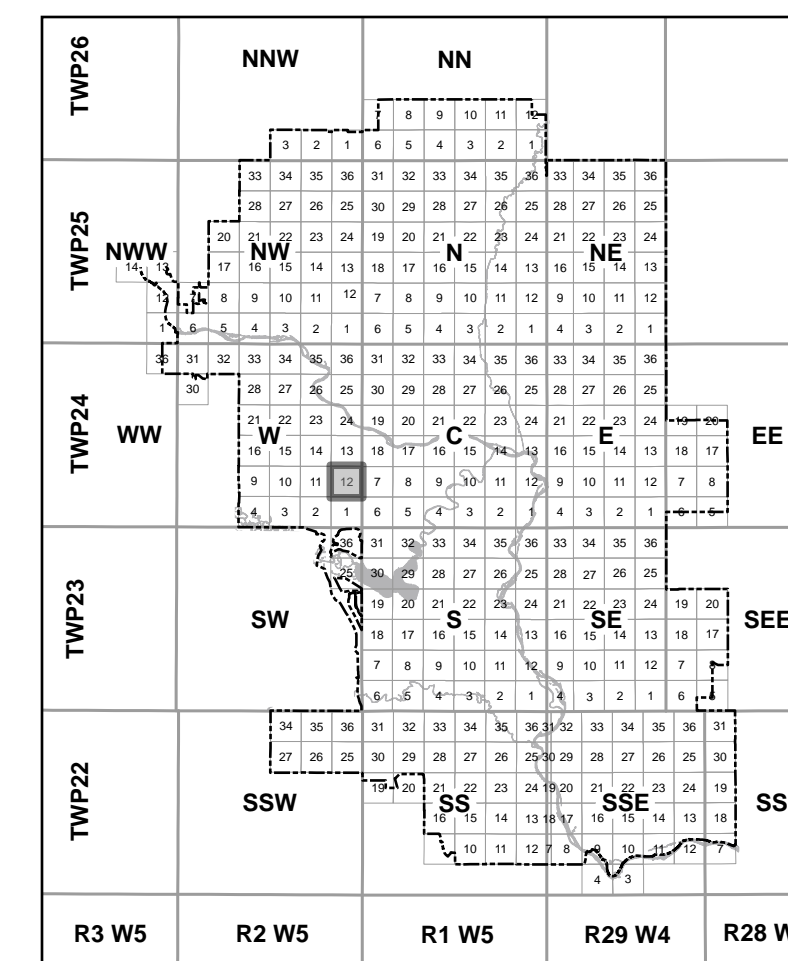
Some districts of this land use bylaw include modifiers where:

"d" followed by a number indicates the maximum density in units per hectare

"f" followed by a number indicates the maximum floor area ratio

"h" followed by a number indicates the maximum height in metres

Key Map



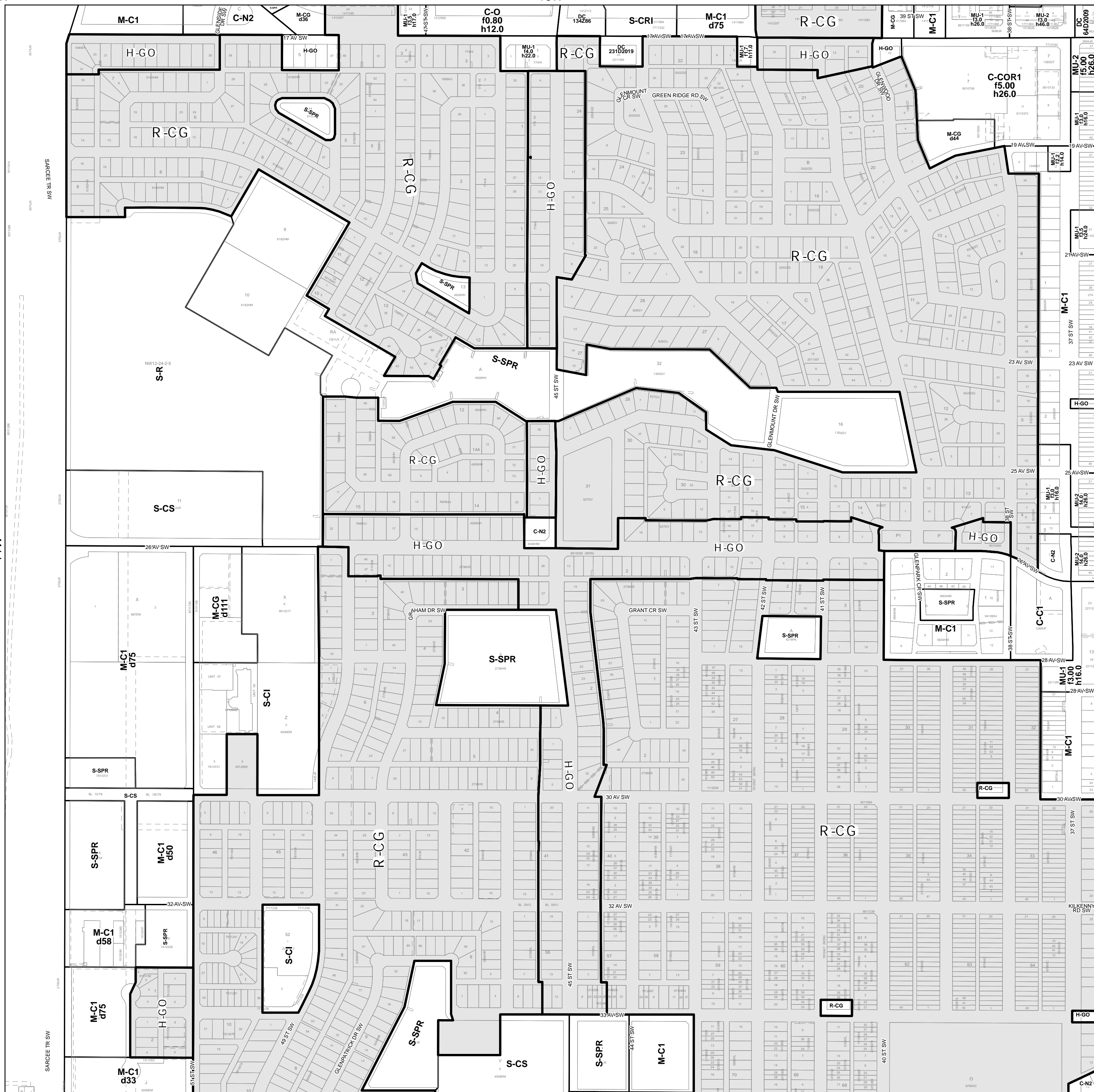
SECTION
12W
T24.R2.W5

Source: Planning and Development
The City of Calgary provides this information in good faith but it provides no warranty, nor accepts any liability arising from any incorrect, incomplete or misleading information or its improper use. This information may be updated on a daily basis as changes occur.

© The City of Calgary, 2024
All rights reserved. No part of this material may be reproduced or utilized in any form or by any means without the written consent of The City of Calgary.



Date Created: Tuesday, May 14, 2024





Proposed Land Use Districts

Legend

- Proposed Land Use Redesignation Area
- City Limits
- Land Use Designation Area
- Legal Base
- LRT Track

District Modifiers

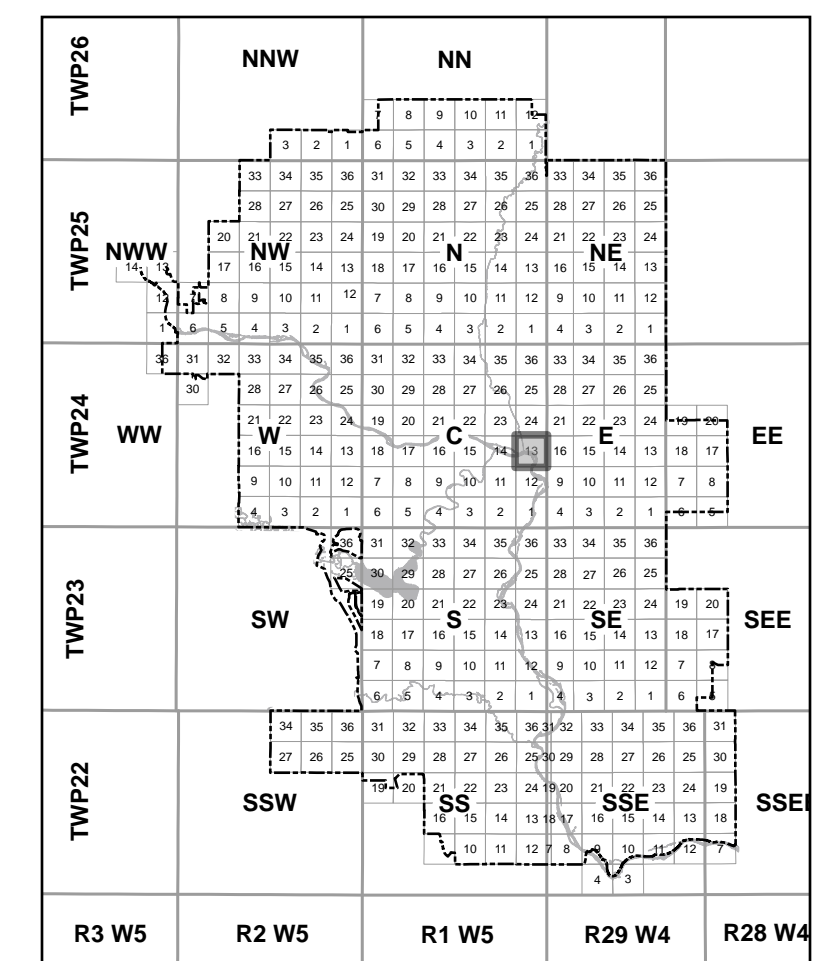
Some districts of this land use bylaw include modifiers where:

"d" followed by a number indicates the maximum density in units per hectare

"f" followed by a number indicates the maximum floor area ratio

"h" followed by a number indicates the maximum height in metres


Key Map



SECTION 13C
T24.R1.W5

Source: Planning and Development
The City of Calgary provides this information in good faith but it provides no warranty, nor accepts any liability arising from any incorrect, incomplete or misleading information or its improper use. This information may be updated on a daily basis as changes occur.

© The City of Calgary, 2024
All rights reserved. No part of this material may be reproduced or utilized in any form or by any means without the written consent of The City of Calgary.



Date Created: Tuesday, May 14, 2024





Proposed Land Use Districts

Legend

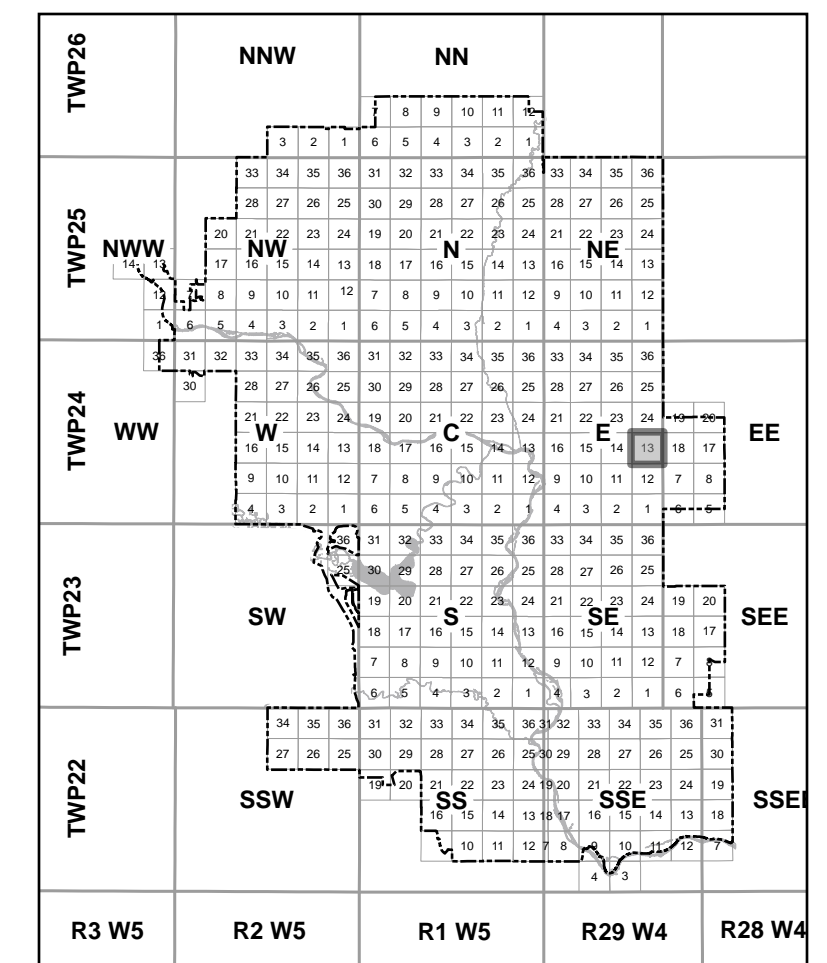
- Proposed Land Use Redesignation Area
- City Limits
- Land Use Designation Area
- Legal Base
- LRT Track

District Modifiers

Some districts of this land use bylaw include modifiers where:

- "d" followed by a number indicates the maximum density in units per hectare
- "f" followed by a number indicates the maximum floor area ratio
- "h" followed by a number indicates the maximum height in metres


Key Map



SECTION
13E
T24.R29.W4

Source: Planning and Development
The City of Calgary provides this information in good faith but it provides no warranty, nor accepts any liability arising from any incorrect, incomplete or misleading information or its improper use. This information may be updated on a daily basis as changes occur.

© The City of Calgary, 2024
All rights reserved. No part of this material may be reproduced or utilized in any form or by any means without the written consent of The City of Calgary.



Date Created: Tuesday, May 14, 2024

14E

18EE



MU-1
f3.00
h20.0



Proposed Land Use Districts

Legend

- Proposed Land Use Redesignation Area
- City Limits
- Land Use Designation Area
- Legal Base
- LRT Track

District Modifiers

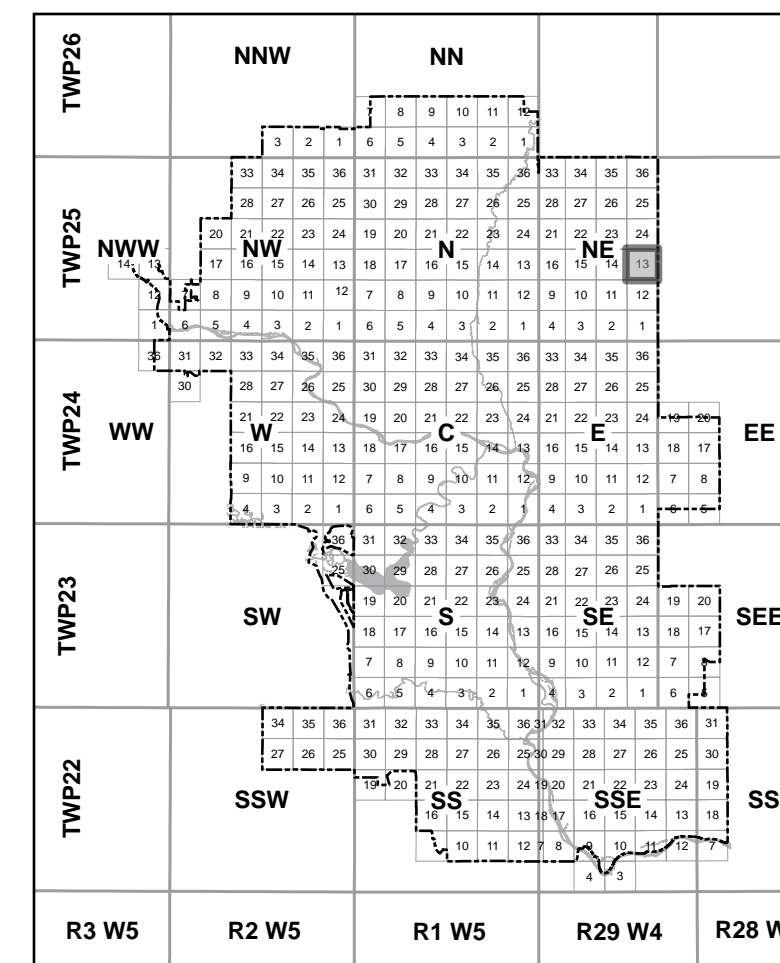
Some districts of this land use bylaw include modifiers where:

"d" followed by a number indicates the maximum density in units per hectare

"f" followed by a number indicates the maximum floor area ratio

"h" followed by a number indicates the maximum height in metres

Key Map



SECTION 13NE
T25.R29.W4

Source: Planning and Development

The City of Calgary provides this information in good faith but it provides no warranty, nor accepts any liability arising from any incorrect, incomplete or misleading information or its improper use. This information may be updated on a daily basis as changes occur.

© The City of Calgary, 2024

All rights reserved. No part of this material may be reproduced or utilized in any form or by any means without the written consent of The City of Calgary.

Scale: 0 200 400 Feet / 0 50 100 Metres

Date Created: Tuesday, May 14, 2024

Section: 13NE

14NE

18NEE

11NE

12NE

7NEE



STONEY TR NE

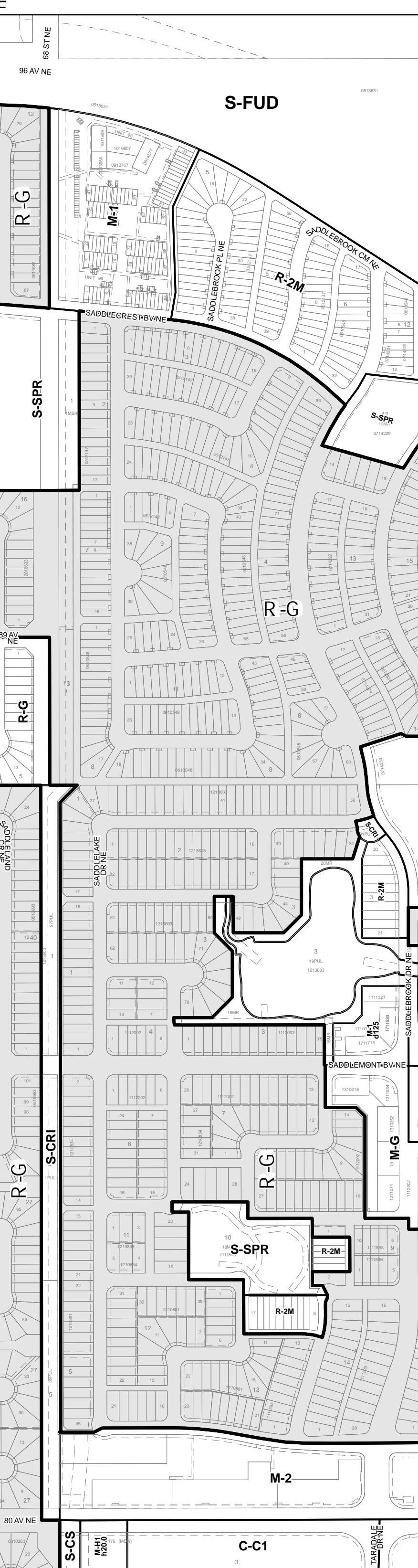
S-TUC

STONEY TR NE

84 ST NE

84 ST NE

TWP RD 252





Proposed Land Use Districts

Legend

- Proposed Land Use Redesignation Area
- City Limits
- Land Use Designation Area
- Legal Base
- LRT Track

District Modifiers

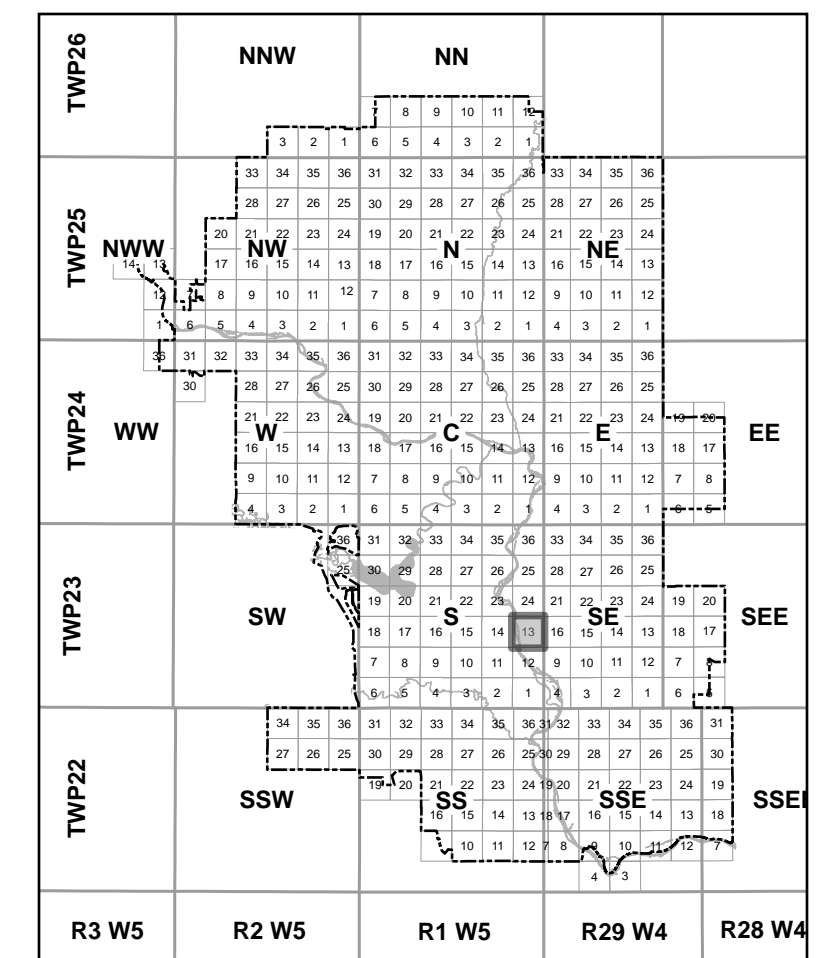
Some districts of this land use bylaw include modifiers where:

"d" followed by a number indicates the maximum density in units per hectare

"f" followed by a number indicates the maximum floor area ratio

"h" followed by a number indicates the maximum height in metres

Key Map

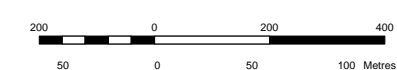


SECTION 13S
T23.R1.W5

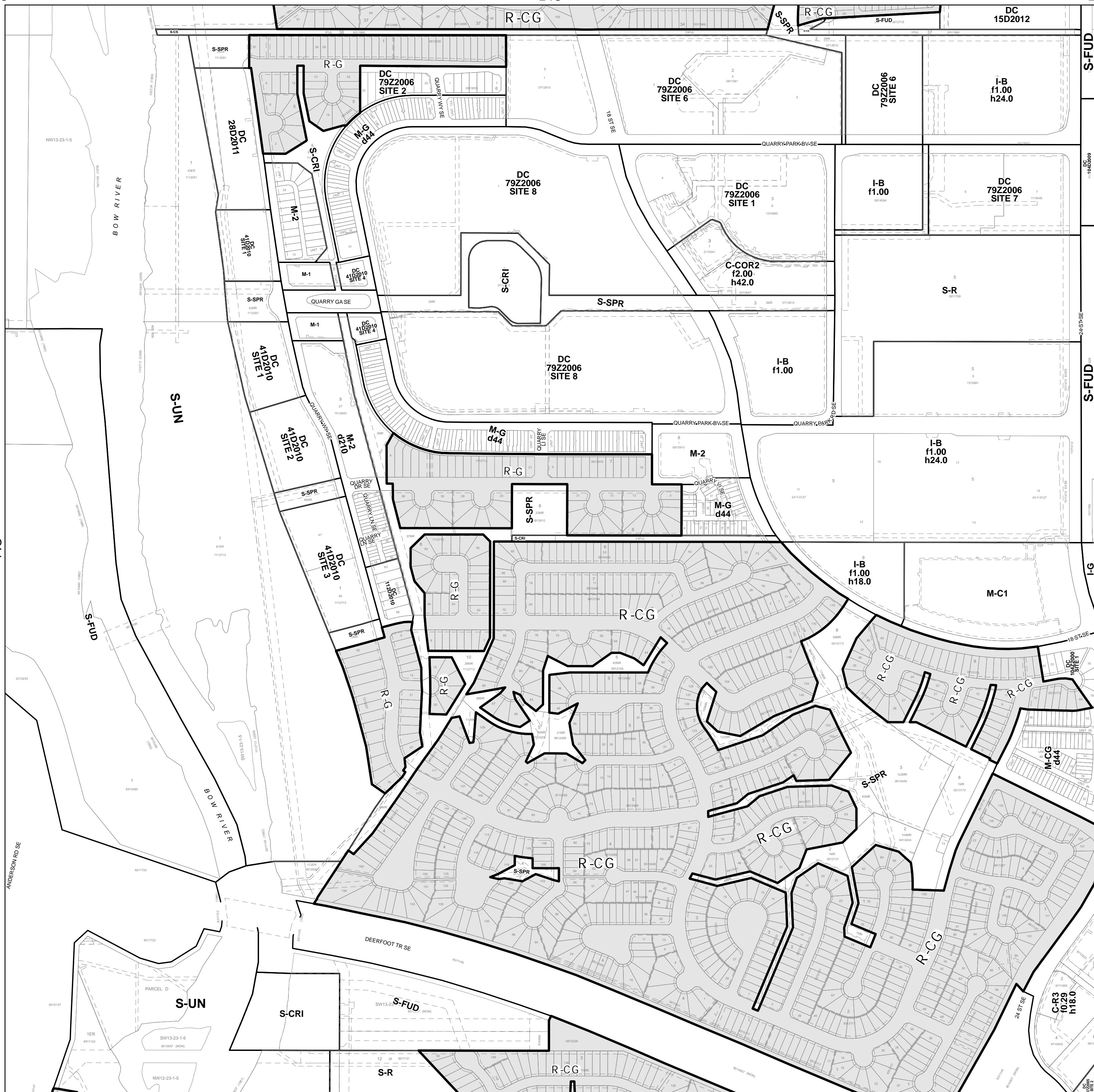
Source: Planning and Development
The City of Calgary provides this information in good faith but it provides no warranty, nor accepts any liability arising from any incorrect, incomplete or misleading information or its improper use. This information may be updated on a daily basis as changes occur.

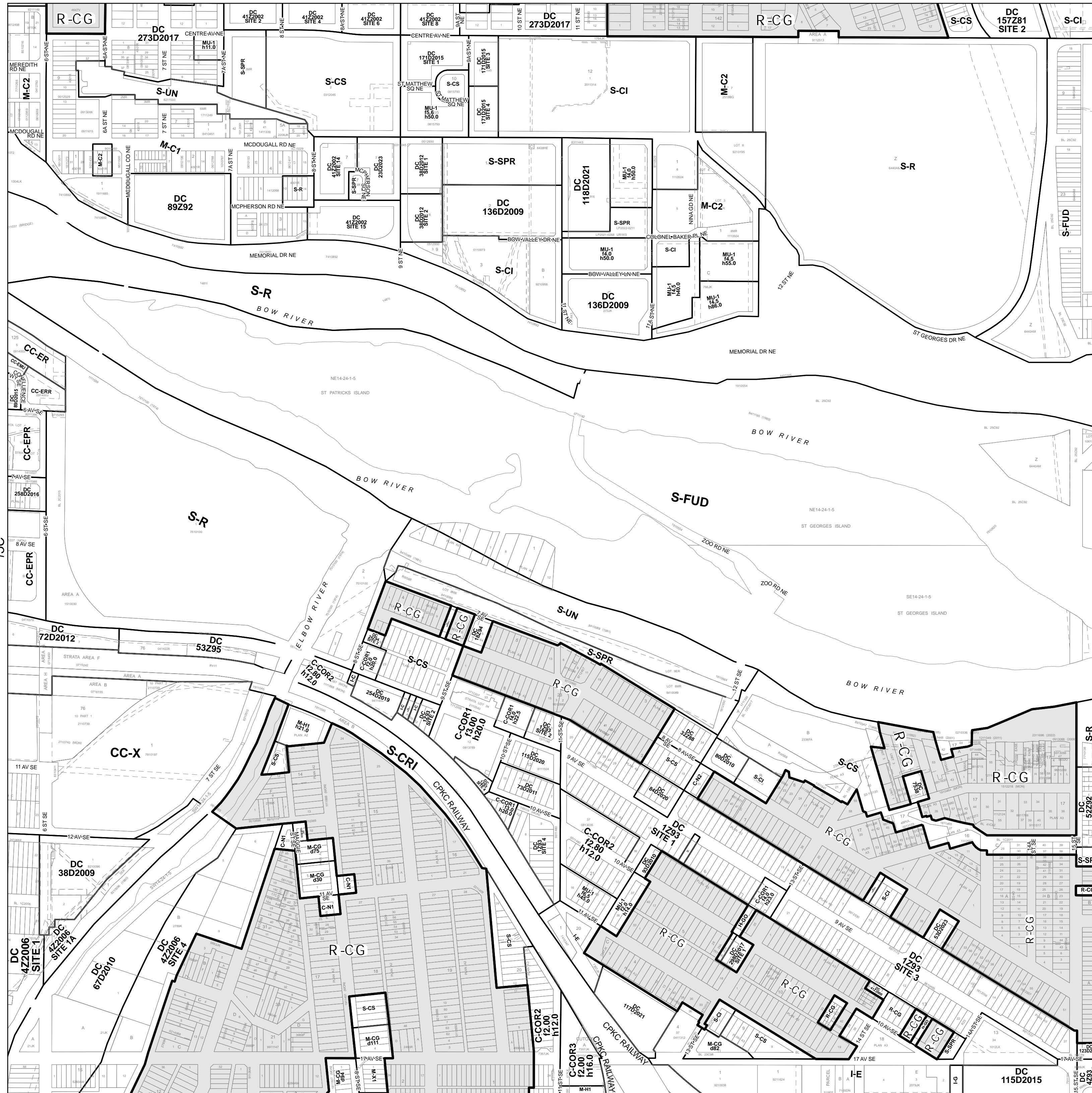
© The City of Calgary, 2024

All rights reserved. No part of this material may be reproduced or utilized in any form or by any means without the written consent of The City of Calgary.



Date Created: Tuesday, May 14, 2024





Calgary



Proposed Land Use Districts

Legend

- Proposed Land Use Redesignation Area
- City Limits
- Land Use Designation Area
- Legal Base
- LRT Track

District Modifiers

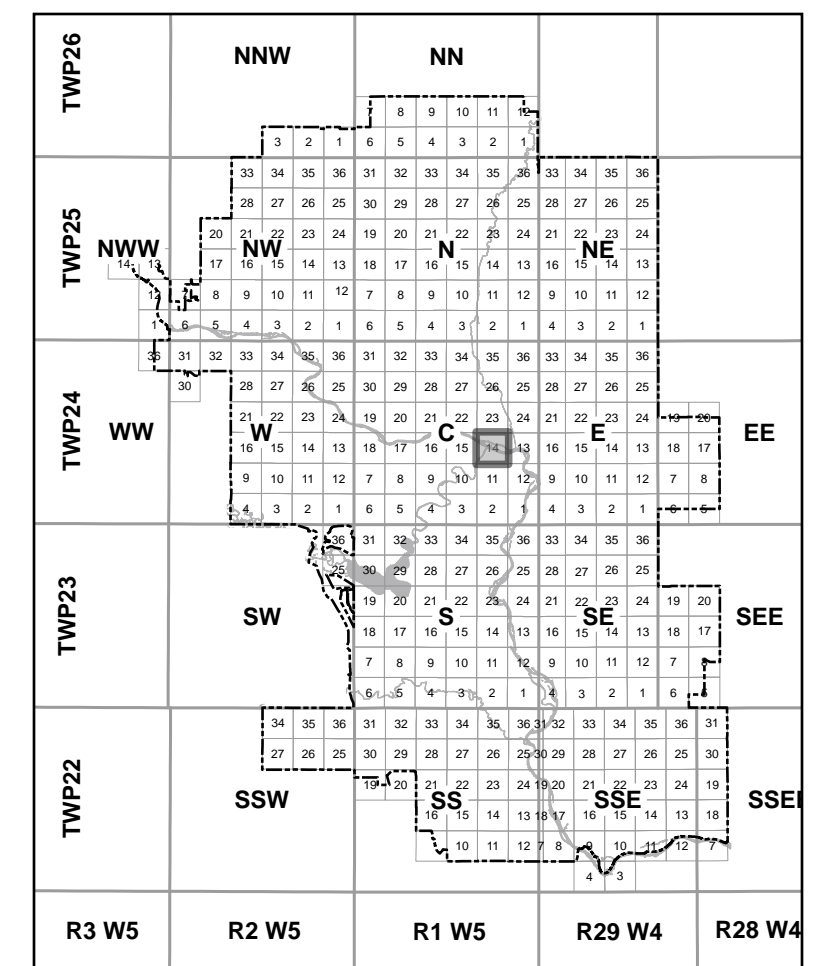
Some districts of this land use bylaw include modifiers where:

"d" followed by a number indicates the maximum density in units per hectare

"f" followed by a number indicates the maximum floor area ratio

"h" followed by a number indicates the maximum height in metres

Key Map



SECTION
14C
T24.R1.W5

Source: Planning and Development
The City of Calgary provides this information in good faith but it provides no warranty, nor accepts any liability arising from any incorrect, incomplete or misleading information or its improper use. This information may be updated on a daily basis as changes occur.

© The City of Calgary, 2024
All rights reserved. No part of this material may be reproduced or utilized in any form or by any means without the written consent of The City of Calgary.



Proposed Land Use Districts

Legend

- Proposed Land Use Redesignation Area
- City Limits
- Land Use Designation Area
- Legal Base
- LRT Track

District Modifiers

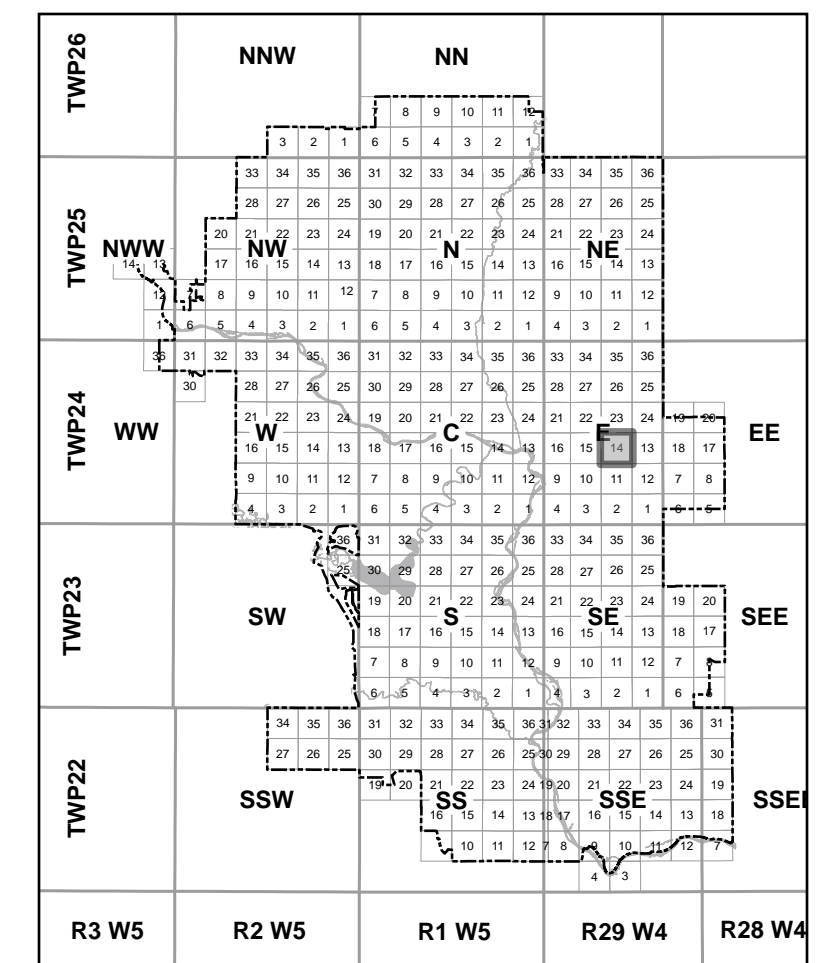
Some districts of this land use bylaw include modifiers where:

"d" followed by a number indicates the maximum density in units per hectare

"f" followed by a number indicates the maximum floor area ratio

"h" followed by a number indicates the maximum height in metres

Key Map



SECTION 14E
T24.R29.W4

Source: Planning and Development
The City of Calgary provides this information in good faith but it provides no warranty, nor accepts any liability arising from any incorrect, incomplete or misleading information or its improper use. This information may be updated on a daily basis as changes occur.

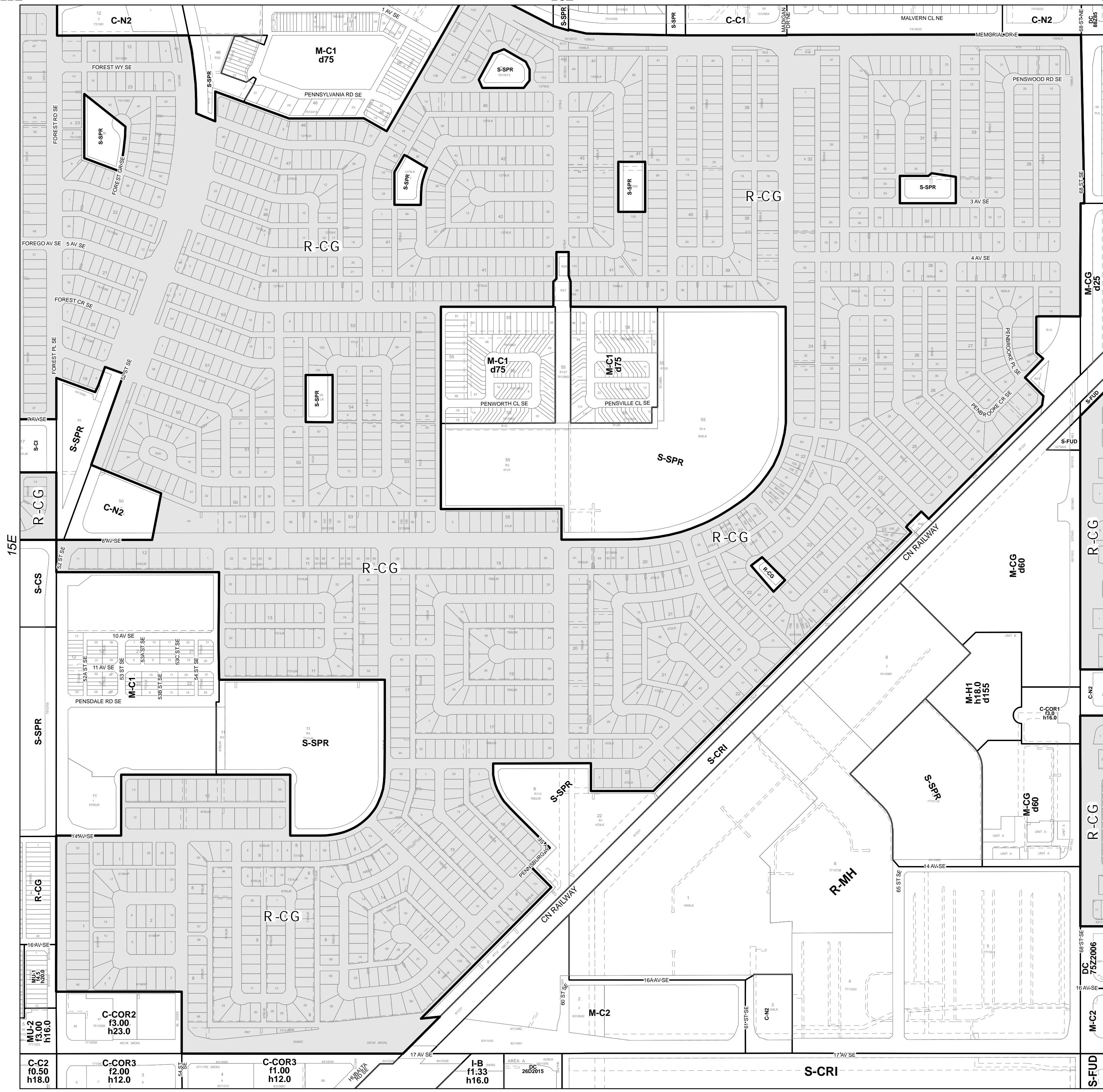
© The City of Calgary, 2024

All rights reserved. No part of this material may be reproduced or utilized in any form or by any means without the written consent of The City of Calgary.

200 0 200 400 Feet

100 0 100 200 Metres

Date Created: Tuesday, May 14, 2024





Proposed Land Use Districts

Legend

- Proposed Land Use Redesignation Area
- City Limits
- Land Use Designation Area
- Legal Base
- LRT Track

District Modifiers

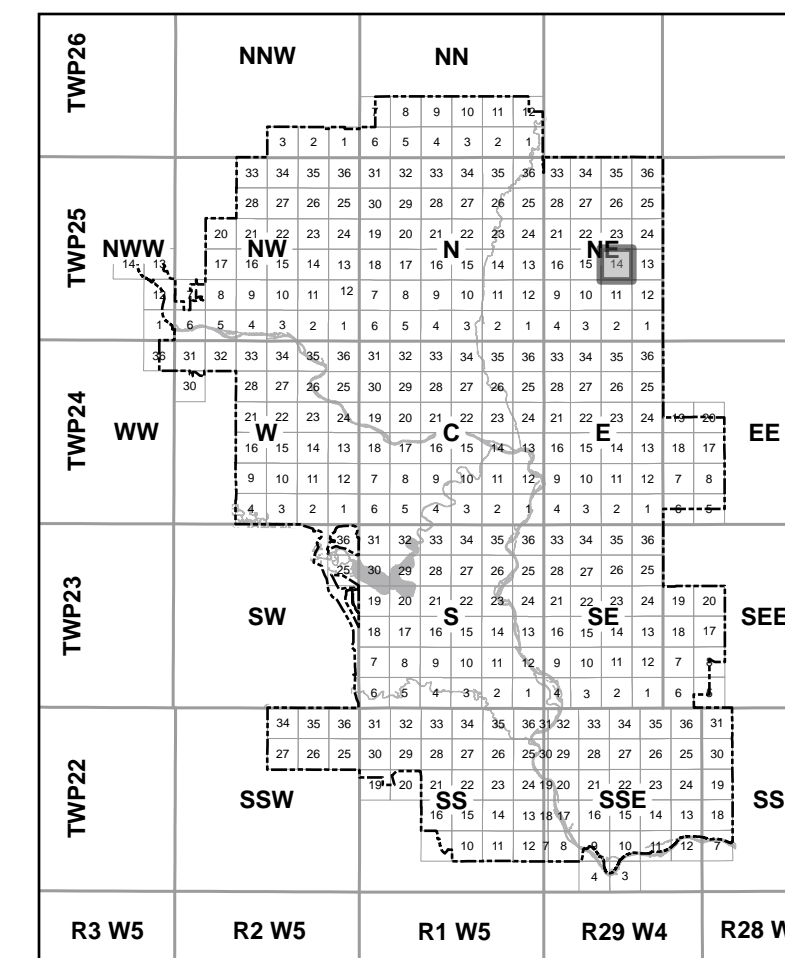
Some districts of this land use bylaw include modifiers where:

"d" followed by a number indicates the maximum density in units per hectare

"f" followed by a number indicates the maximum floor area ratio

"h" followed by a number indicates the maximum height in metres

Key Map



SECTION 14NE
T25.R29.W4

Source: Planning and Development

The City of Calgary provides this information in good faith but it provides no warranty, nor accepts any liability arising from any incorrect, incomplete or misleading information or its improper use. This information may be updated on a daily basis as changes occur.

© The City of Calgary, 2024

All rights reserved. No part of this material may be reproduced or utilized in any form or by any means without the written consent of The City of Calgary.

Date Created: Tuesday, May 14, 2024

Section: 14NE





Proposed Land Use Districts

Legend

- Proposed Land Use Redesignation Area
- City Limits
- Land Use Designation Area
- Legal Base
- LRT Track

District Modifiers

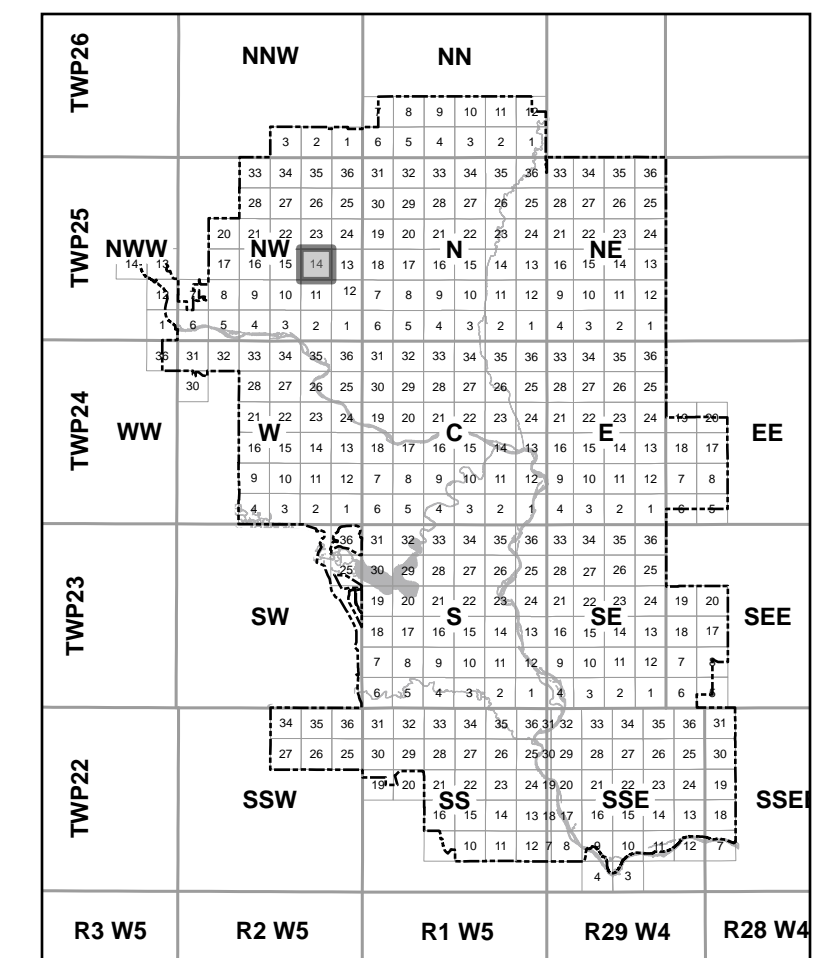
Some districts of this land use bylaw include modifiers where:

"d" followed by a number indicates the maximum density in units per hectare

"f" followed by a number indicates the maximum floor area ratio

"h" followed by a number indicates the maximum height in metres

Key Map



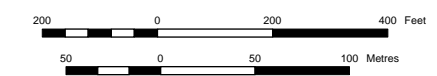
SECTION 14NW
T25.R2.W5

Source: Planning and Development
The City of Calgary provides this information in good faith but it provides no warranty, nor accepts any liability arising from any incorrect, incomplete or misleading information or its improper use. This information may be updated on a daily basis as changes occur.

© The City of Calgary, 2024

All rights reserved. No part of this material may be reproduced or utilized in any form or by any means without the written consent of The City of Calgary.

Date Created: Tuesday, May 14, 2024





Proposed Land Use Districts

Legend

- Proposed Land Use Redesignation Area
- City Limits
- Land Use Designation Area
- Legal Base
- LRT Track

District Modifiers

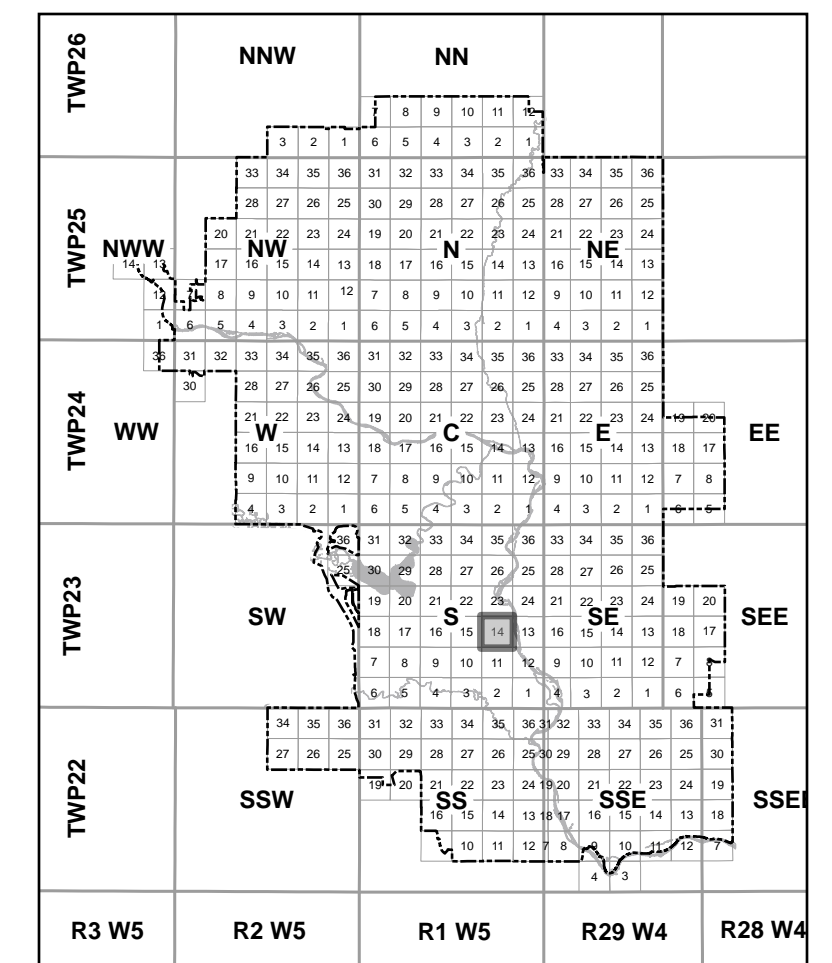
Some districts of this land use bylaw include modifiers where:

"d" followed by a number indicates the maximum density in units per hectare

"f" followed by a number indicates the maximum floor area ratio

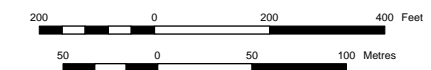
"h" followed by a number indicates the maximum height in metres

Key Map



SECTION 14S
T23.R1.W5

Source: Planning and Development
The City of Calgary provides this information in good faith but it provides no warranty, nor accepts any liability arising from any incorrect, incomplete or misleading information or its improper use. This information may be updated on a daily basis as changes occur.



Date Created: Tuesday, May 14, 2024





Proposed Land Use Districts

Legend

- Proposed Land Use Redesignation Area
- City Limits
- Land Use Designation Area
- Legal Base
- LRT Track

District Modifiers

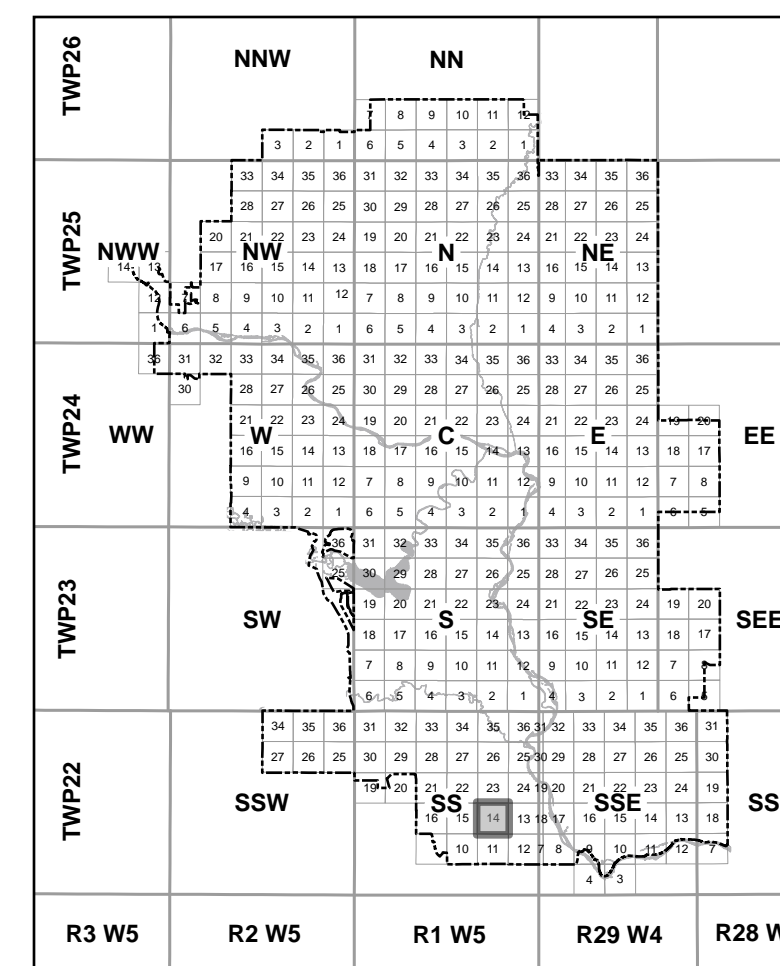
Some districts of this land use bylaw include modifiers where:

"d" followed by a number indicates the maximum density in units per hectare

"f" followed by a number indicates the maximum floor area ratio

"h" followed by a number indicates the maximum height in metres

Key Map




SECTION 14SS
T22.R1.W5

Source: Planning and Development

The City of Calgary provides this information in good faith but it provides no warranty, nor accepts any liability arising from any incorrect, incomplete or misleading information or its improper use. This information may be updated on a daily basis as changes occur.

© The City of Calgary, 2024

All rights reserved. No part of this material may be reproduced or utilized in any form or by any means without the written consent of The City of Calgary.



Date Created: Tuesday, May 14, 2024





Proposed Land Use Districts

Legend

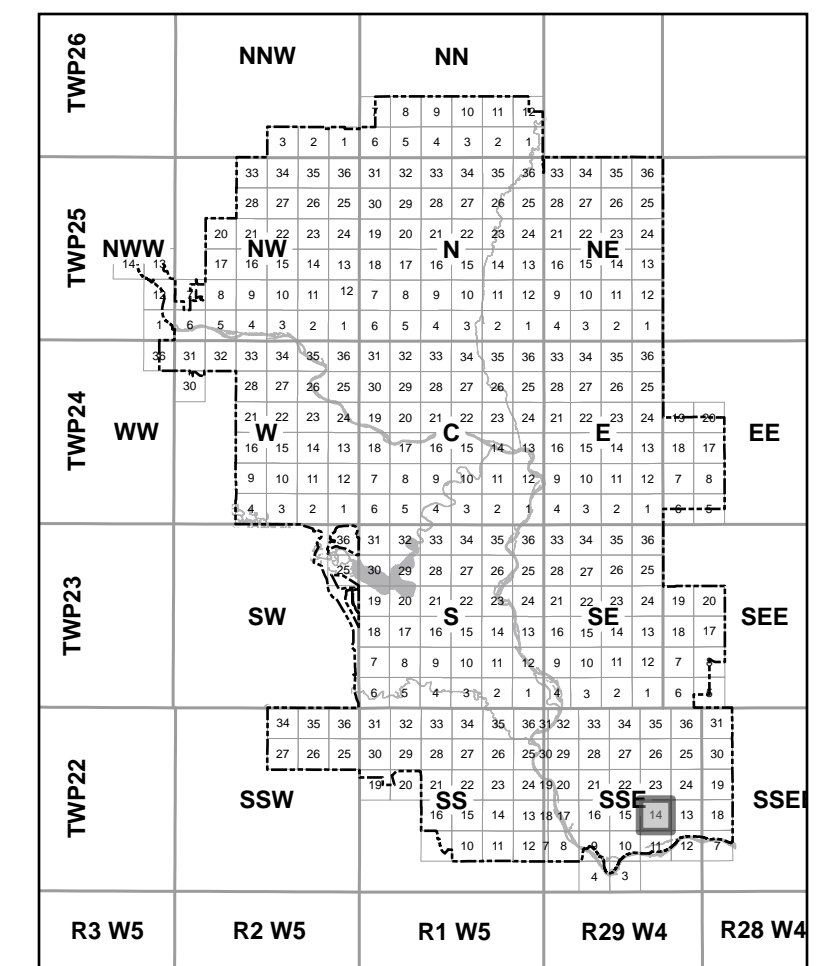
- Proposed Land Use Redesignation Area
- City Limits
- Land Use Designation Area
- Legal Base
- LRT Track

District Modifiers

Some districts of this land use bylaw include modifiers where:

- "d" followed by a number indicates the maximum density in units per hectare
- "f" followed by a number indicates the maximum floor area ratio
- "h" followed by a number indicates the maximum height in metres

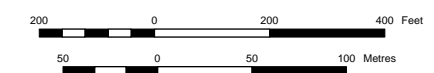
Key Map



SECTION 14SSE
T22.R29.W4

Source: Planning and Development
The City of Calgary provides this information in good faith but it provides no warranty, nor accepts any liability arising from any incorrect, incomplete or misleading information or its improper use. This information may be updated on a daily basis as changes occur.

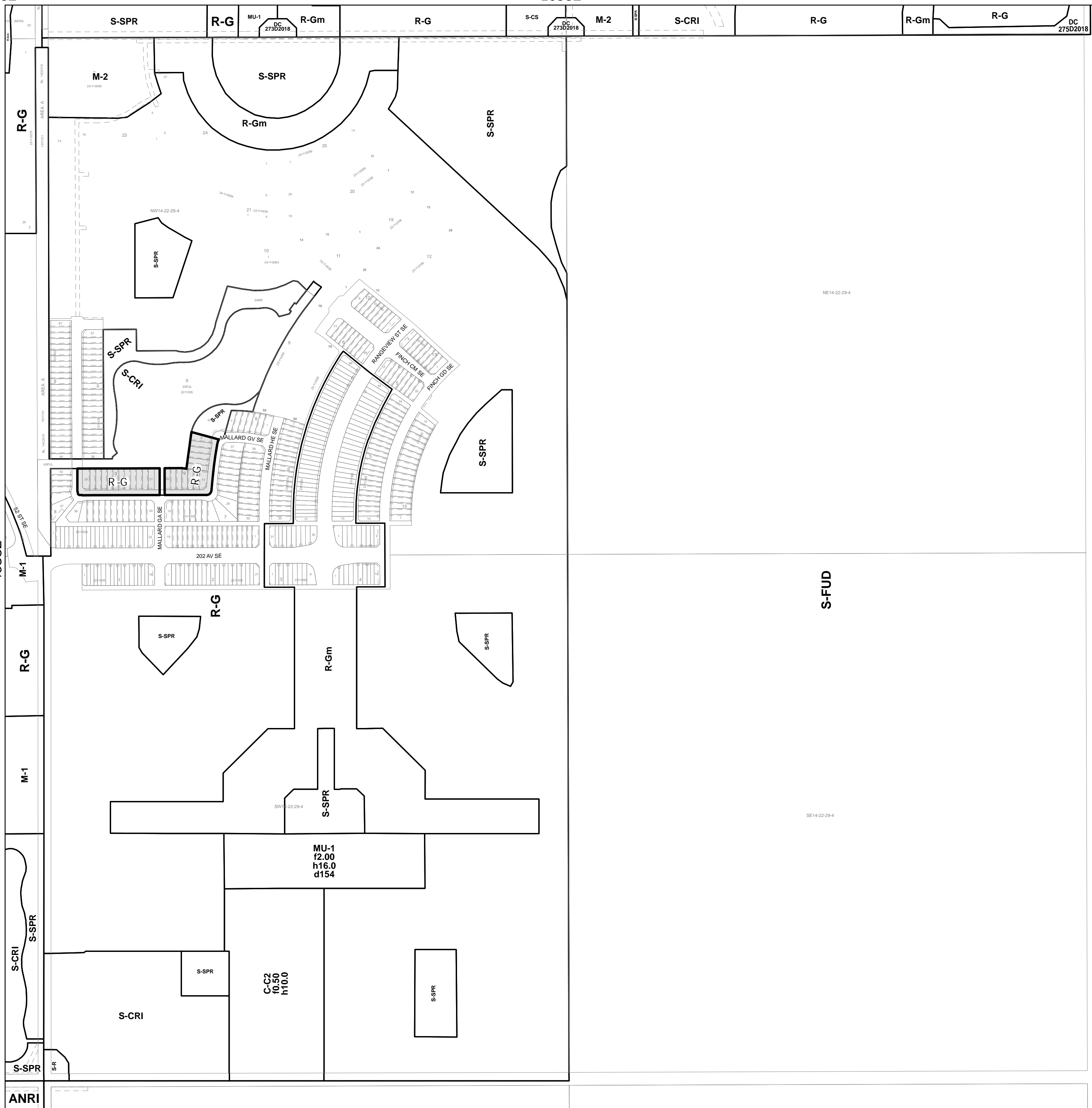
© The City of Calgary, 2024
All rights reserved. No part of this material may be reproduced or utilized in any form or by any means without the written consent of The City of Calgary.



Date Created: Tuesday, May 14, 2024

15SSE

13SSE



S-FUD

MU-1
f2.00
h16.0
d154

C-C2
f0.50
h10.0



Proposed Land Use Districts

Legend

- Proposed Land Use Redesignation Area
- City Limits
- Land Use Designation Area
- Legal Base
- LRT Track

District Modifiers

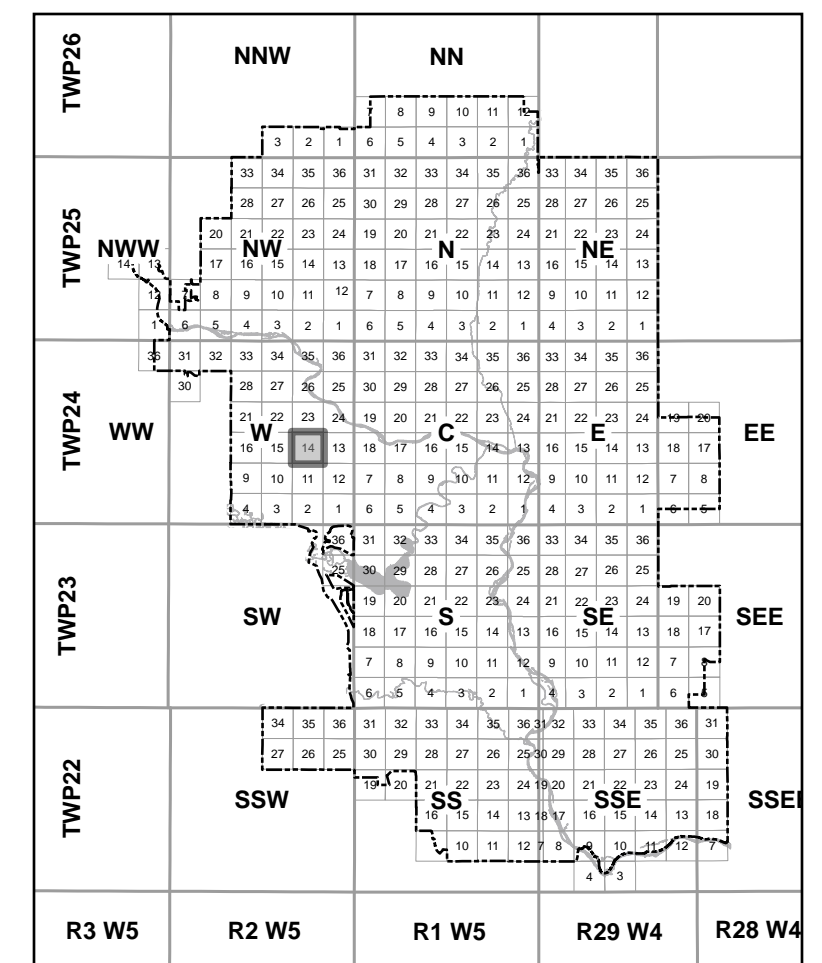
Some districts of this land use bylaw include modifiers where:

"d" followed by a number indicates the maximum density in units per hectare

"f" followed by a number indicates the maximum floor area ratio

"h" followed by a number indicates the maximum height in metres

Key Map



SECTION 14W
T24.R2.W5

Source: Planning and Development
The City of Calgary provides this information in good faith but it provides no warranty, nor accepts any liability arising from any incorrect, incomplete or misleading information or its improper use. This information may be updated on a daily basis as changes occur.

© The City of Calgary, 2024

All rights reserved. No part of this material may be reproduced or utilized in any form or by any means without the written consent of The City of Calgary.

Date Created: Tuesday, May 14, 2024

Section: 14W





Proposed Land Use Districts

Legend

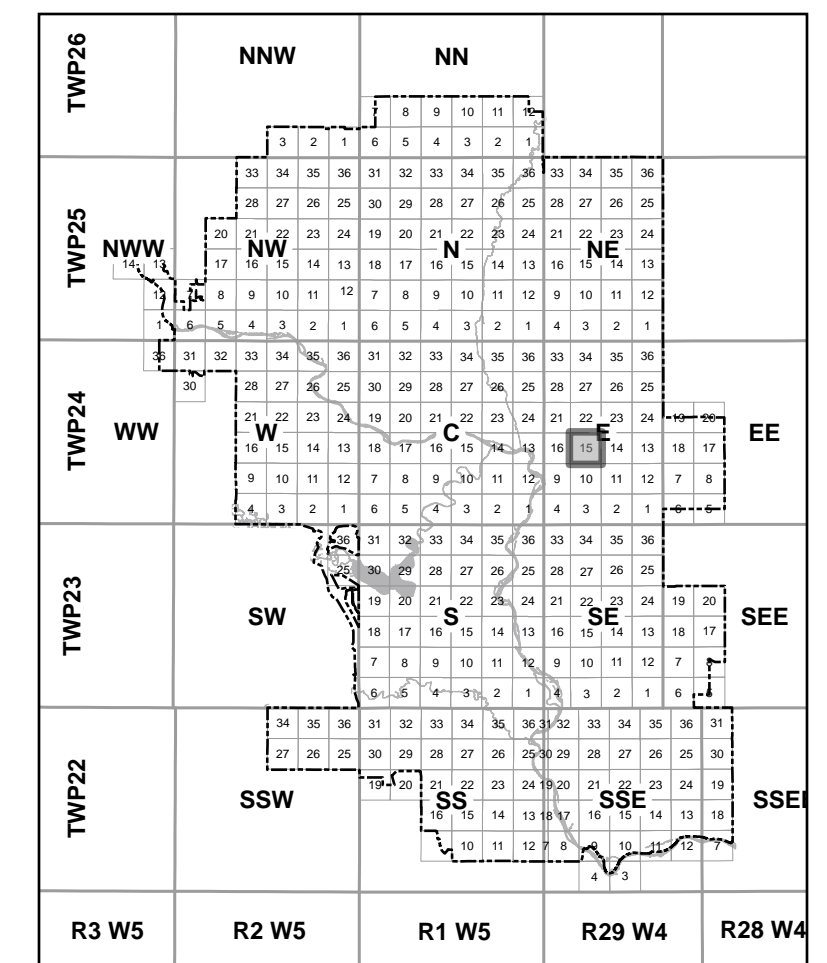
- Proposed Land Use Redesignation Area
- City Limits
- Land Use Designation Area
- Legal Base
- LRT Track

District Modifiers

Some districts of this land use bylaw include modifiers where:

- "d" followed by a number indicates the maximum density in units per hectare
- "f" followed by a number indicates the maximum floor area ratio
- "h" followed by a number indicates the maximum height in metres


Key Map



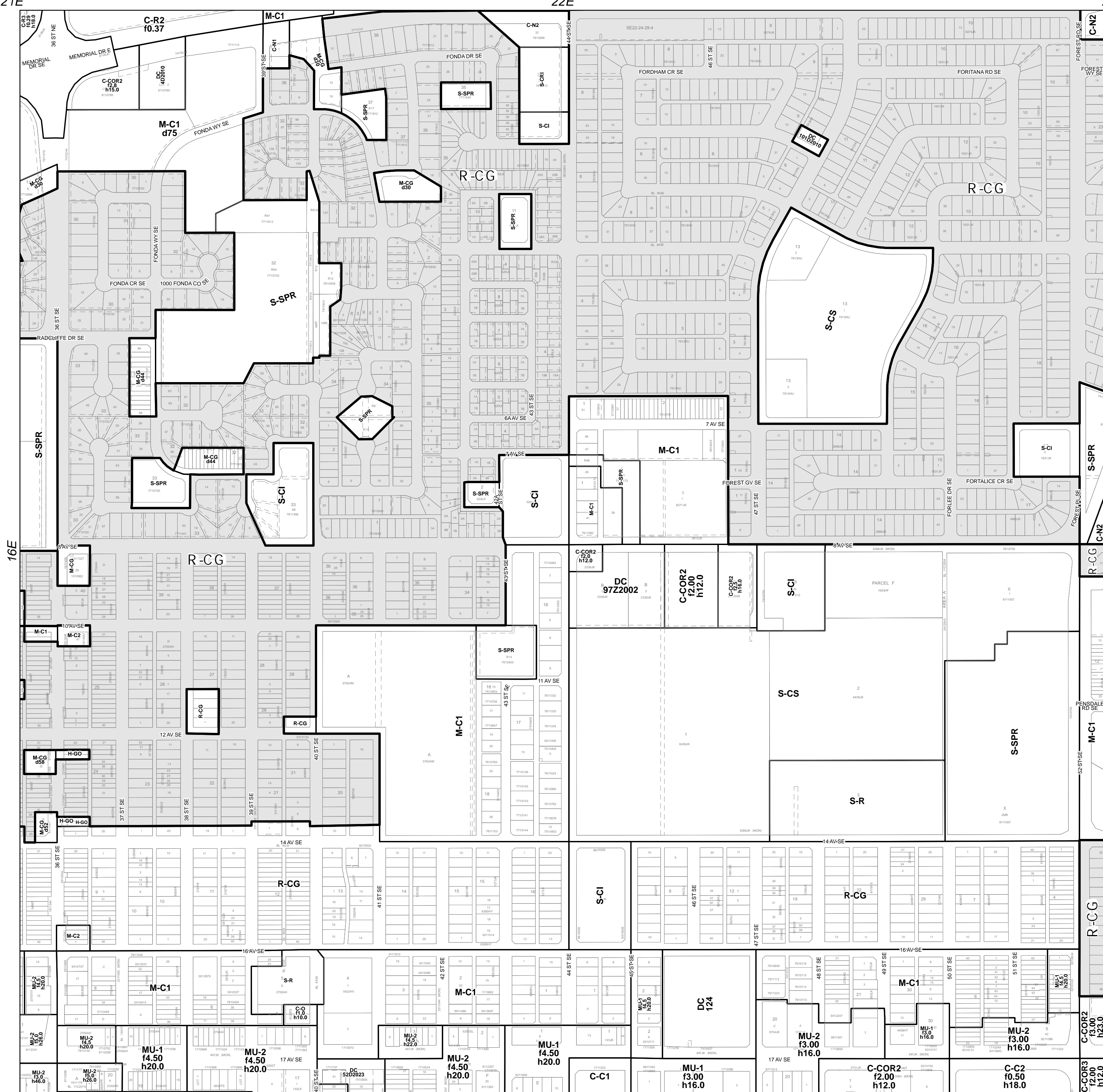
SECTION
15E
T24.R29.W4

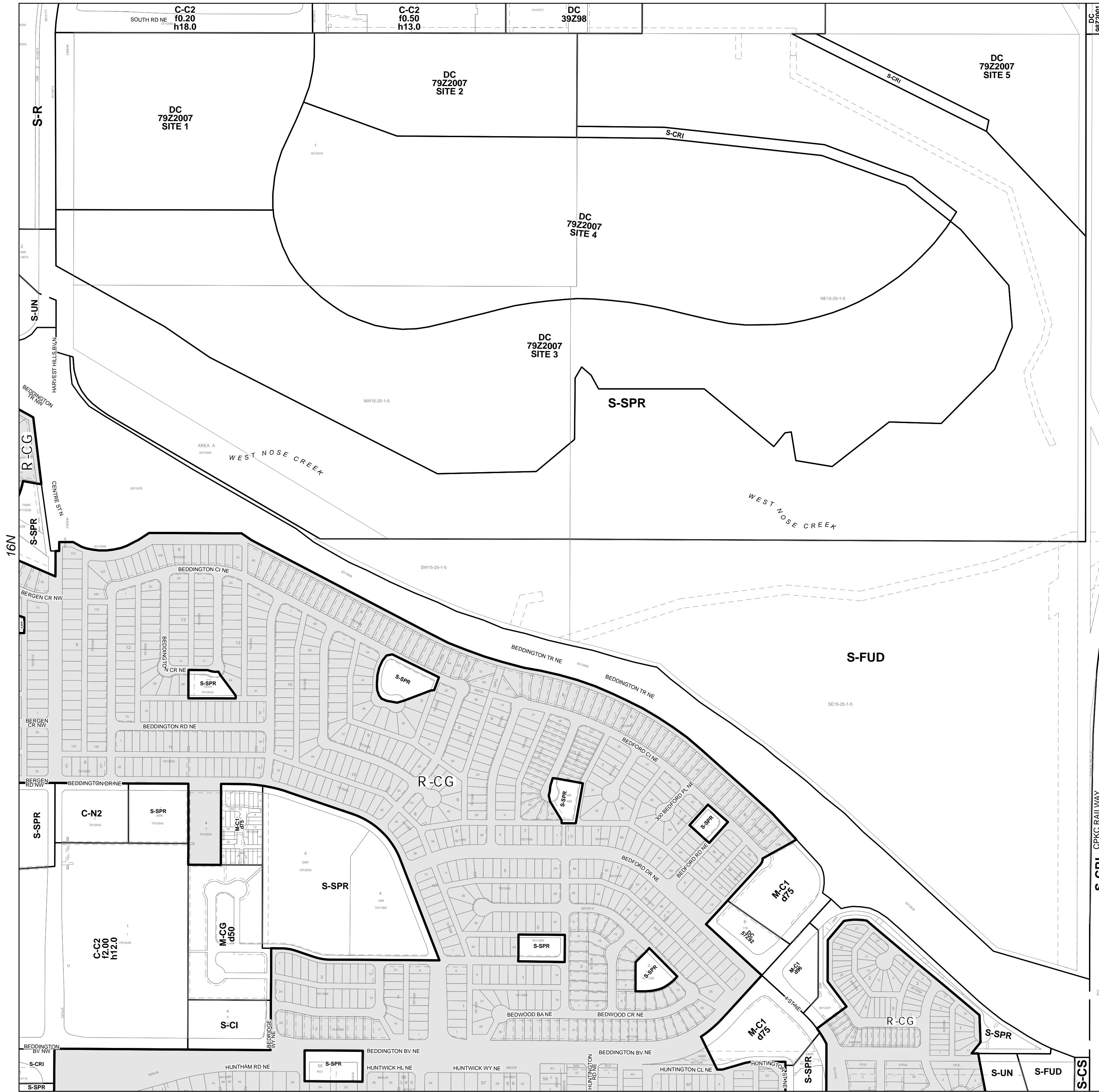
Source: Planning and Development
The City of Calgary provides this information in good faith but it provides no warranty, nor accepts any liability arising from any incorrect, incomplete or misleading information or its improper use. This information may be updated on a daily basis as changes occur.

© The City of Calgary, 2024
All rights reserved. No part of this material may be reproduced or utilized in any form or by any means without the written consent of The City of Calgary.



Date Created: Tuesday, May 14, 2024





Proposed Land Use Districts

Legend

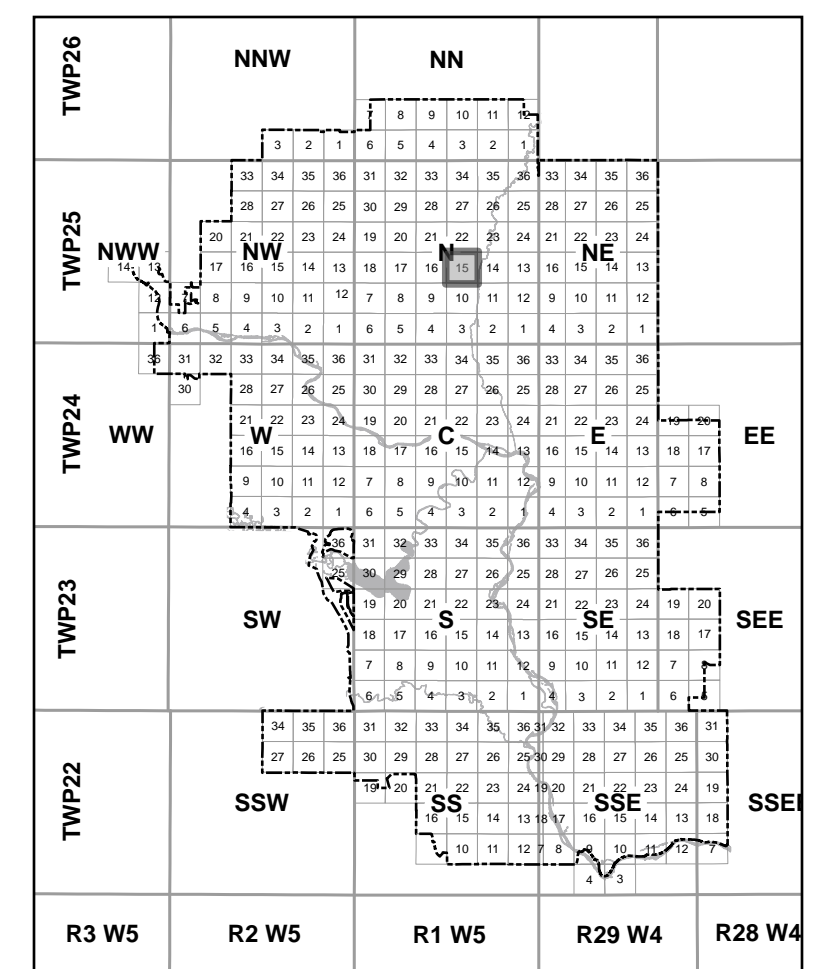
- Proposed Land Use Redesignation Area
- City Limits
- Land Use Designation Area
- Legal Base
- LRT Track

District Modifiers

Some districts of this land use bylaw include modifiers where:

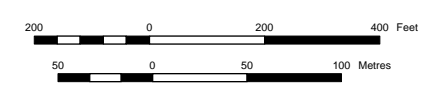
- "d" followed by a number indicates the maximum density in units per hectare
- "f" followed by a number indicates the maximum floor area ratio
- "h" followed by a number indicates the maximum height in metres

Key Map



**SECTION 15N
T25.R1.W5**

Source: Planning and Development
The City of Calgary provides this information in good faith but it provides no warranty, nor accepts any liability arising from any incorrect, incomplete or misleading information or its improper use. This information may be updated on a daily basis as changes occur.
© The City of Calgary, 2024
All rights reserved. No part of this material may be reproduced or utilized in any form or by any means without the written consent of The City of Calgary.



Date Created: Tuesday, May 14, 2024



Proposed Land Use Districts

Legend

- Proposed Land Use Redesignation Area
- City Limits
- Land Use Designation Area
- Legal Base
- LRT Track

District Modifiers

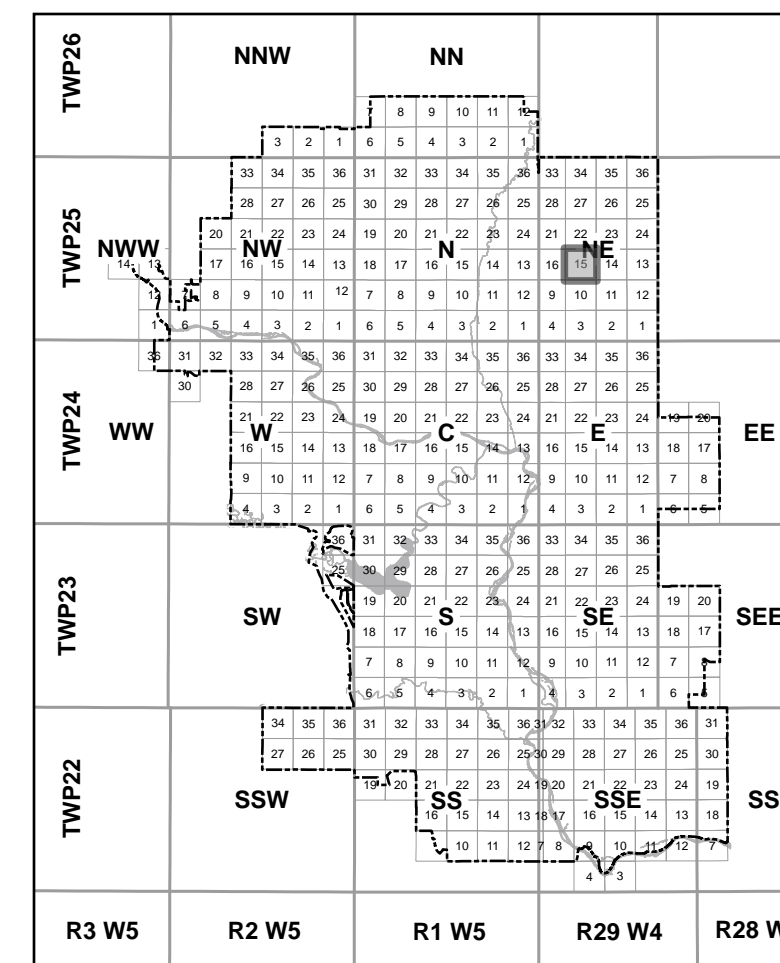
Some districts of this land use bylaw include modifiers where:

"d" followed by a number indicates the maximum density in units per hectare

"f" followed by a number indicates the maximum floor area ratio

"h" followed by a number indicates the maximum height in metres

Key Map



SECTION 15NE
T25.R29.W4

Source: Planning and Development

The City of Calgary provides this information in good faith but it provides no warranty, nor accepts any liability arising from any incorrect, incomplete or misleading information or its improper use. This information may be updated on a daily basis as changes occur.

© The City of Calgary, 2024

All rights reserved. No part of this material may be reproduced or utilized in any form or by any means without the written consent of The City of Calgary.

200 0 200 400 Feet

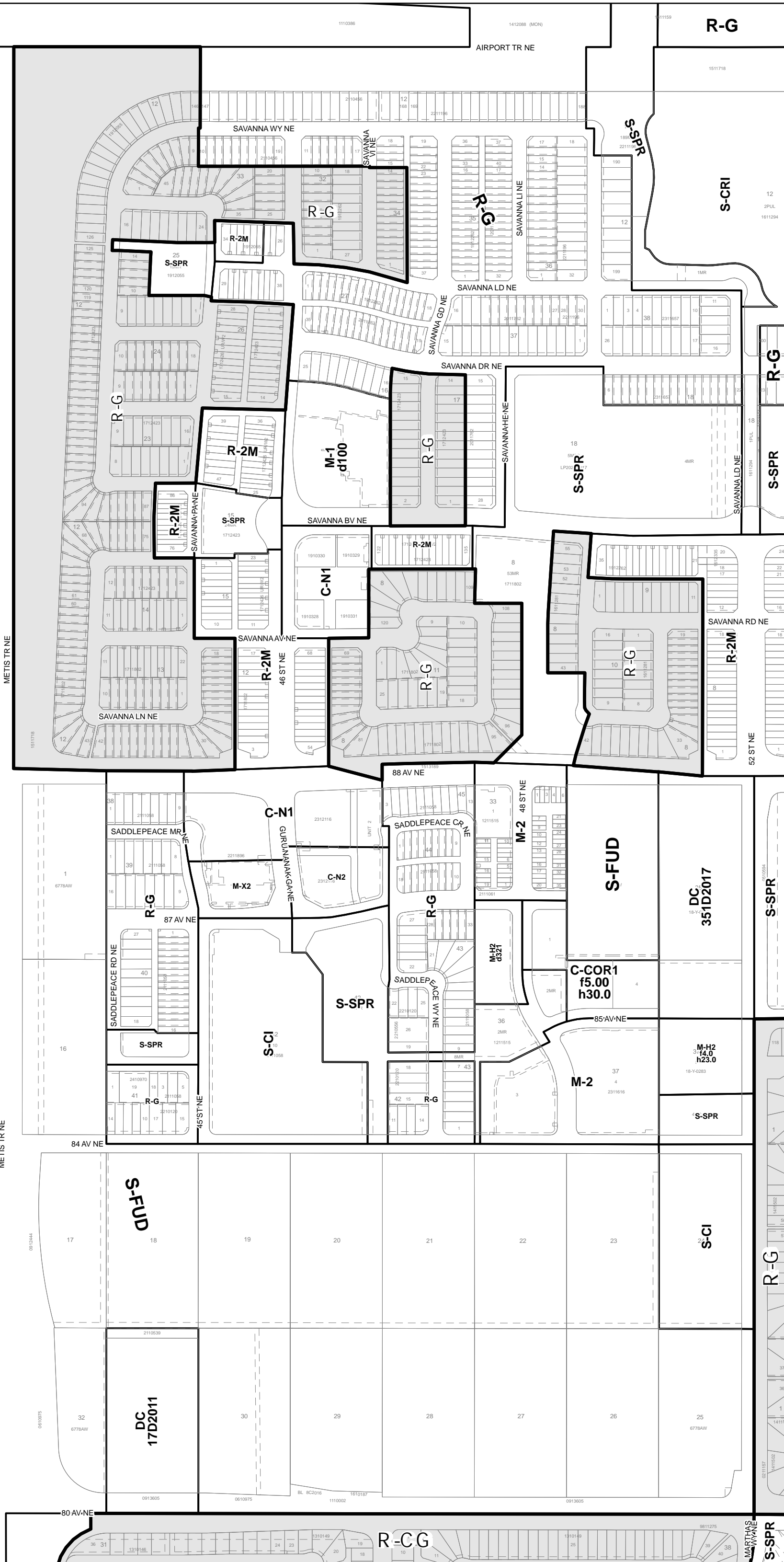
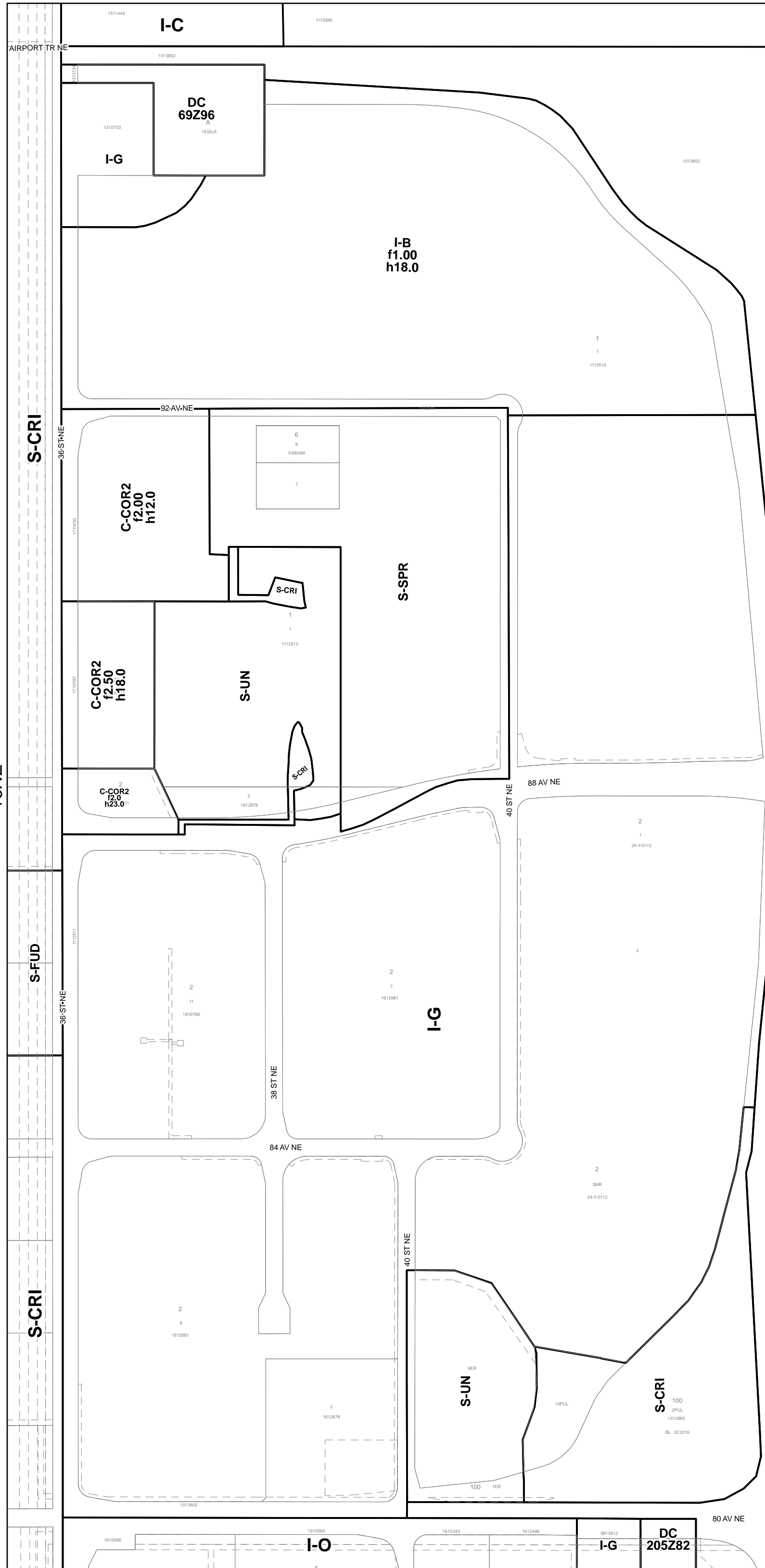
100 0 100 200 Metres

Date Created: Tuesday, May 14, 2024

Section: 15NE

16NE
S-CRI
S-FUD
S-CRI

14NE
S-SPR
S-SPR
S-SPR
R-G





Proposed Land Use Districts

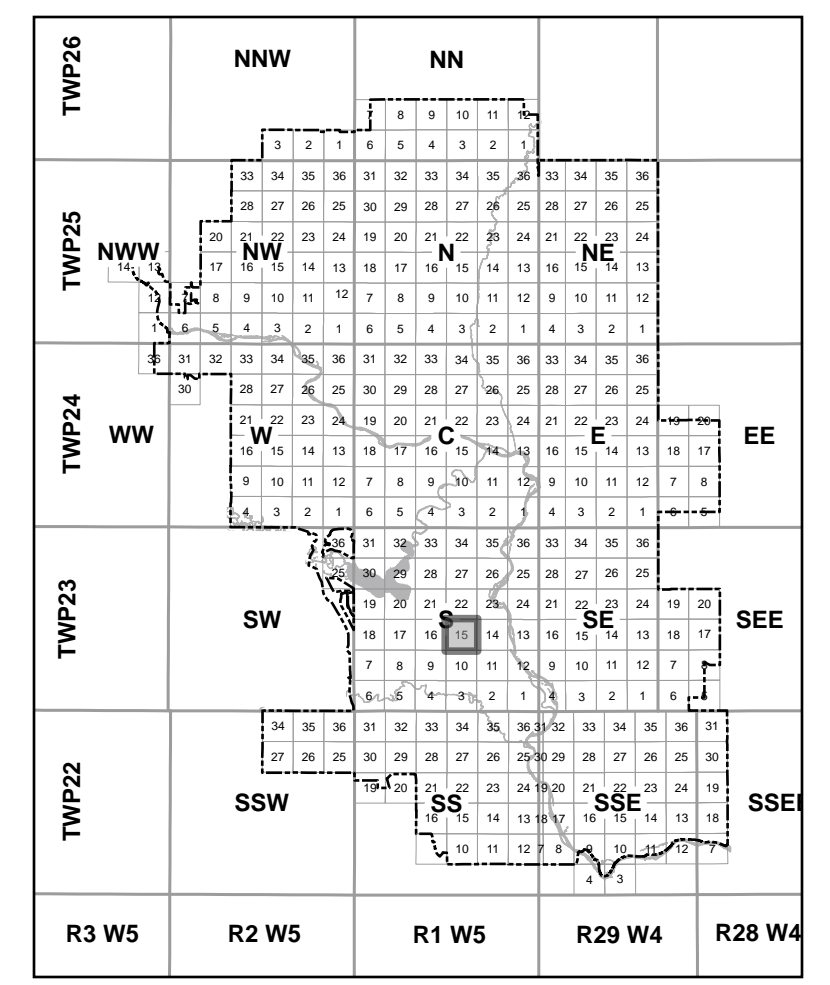
- Legend**
- Proposed Land Use Redesignation Area
 - City Limits
 - Land Use Designation Area
 - Legal Base
 - LRT Track

District Modifiers

Some districts of this land use bylaw include modifiers where:

- "d" followed by a number indicates the maximum density in units per hectare
- "f" followed by a number indicates the maximum floor area ratio
- "h" followed by a number indicates the maximum height in metres

Key Map



**SECTION 15S
T23.R1.W5**

Source: Planning and Development

The City of Calgary provides this information in good faith but it provides no warranty, nor accepts any liability arising from any incorrect, incomplete or misleading information or its improper use. This information may be updated on a daily basis as changes occur.

© The City of Calgary, 2024

All rights reserved. No part of this material may be reproduced or utilized in any form or by any means without the written consent of The City of Calgary.

Date Created: Tuesday, May 14, 2024



Proposed Land Use Districts

Legend

- Proposed Land Use Redesignation Area
- City Limits
- Land Use Designation Area
- Legal Base
- LRT Track

District Modifiers

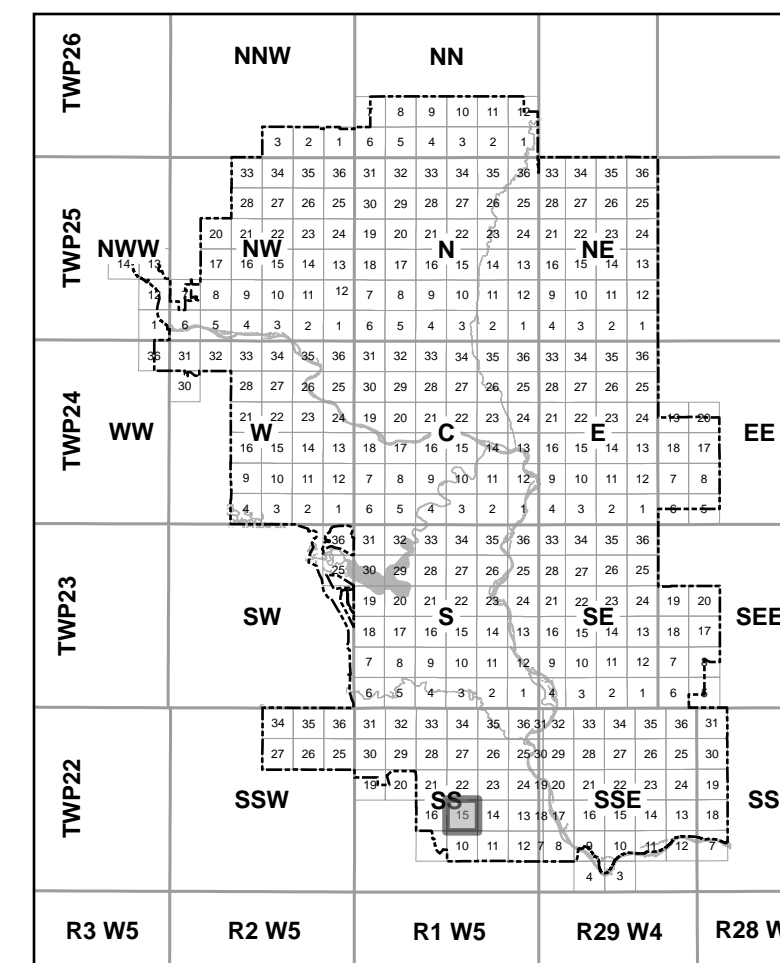
Some districts of this land use bylaw include modifiers where:

"d" followed by a number indicates the maximum density in units per hectare

"f" followed by a number indicates the maximum floor area ratio

"h" followed by a number indicates the maximum height in metres

Key Map



SECTION 15SS
T22.R1.W5

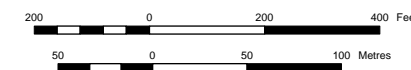
Source: Planning and Development

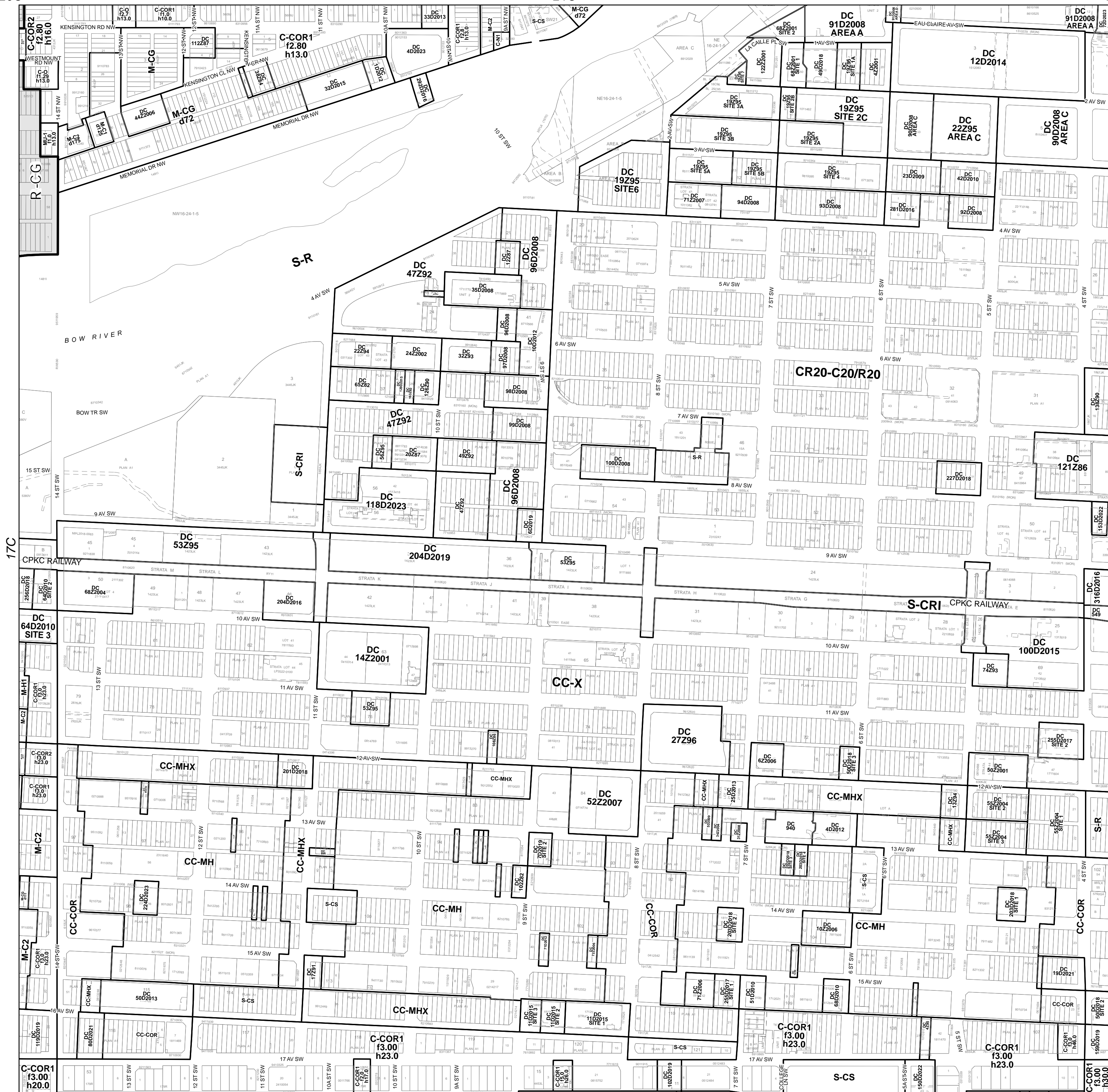
The City of Calgary provides this information in good faith but it provides no warranty, nor accepts any liability arising from any incorrect, incomplete or misleading information or its improper use. This information may be updated on a daily basis as changes occur.

© The City of Calgary, 2024

All rights reserved. No part of this material may be reproduced or utilized in any form or by any means without the written consent of The City of Calgary.

Date Created: Tuesday, May 14, 2024





Calgary



Proposed Land Use Districts

Legend

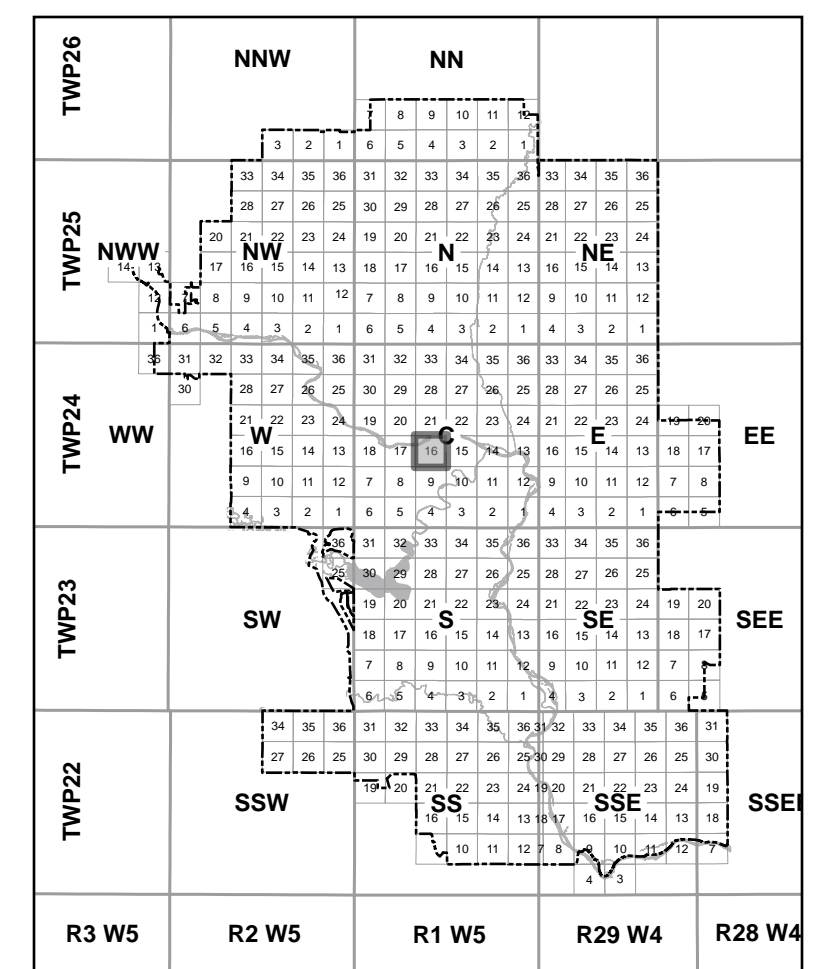
- Proposed Land Use Redesignation Area
- City Limits
- Land Use Designation Area
- Legal Base
- LRT Track

District Modifiers

Some districts of this land use bylaw include modifiers where:

- "d" followed by a number indicates the maximum density in units per hectare
- "f" followed by a number indicates the maximum floor area ratio
- "h" followed by a number indicates the maximum height in metres

Key Map



SECTION 16C
T24.R1.W5

Source: Planning and Development

The City of Calgary provides this information in good faith but it provides no warranty, nor accepts any liability arising from any incorrect, incomplete or misleading information or its improper use. This information may be updated on a daily basis as changes occur.

© The City of Calgary, 2024

All rights reserved. No part of this material may be reproduced or utilized in any form or by any means without the written consent of The City of Calgary.

Date Created: Tuesday, May 14, 2024



Proposed Land Use Districts

Legend

- Proposed Land Use Redesignation Area
- City Limits
- Land Use Designation Area
- Legal Base
- LRT Track

District Modifiers

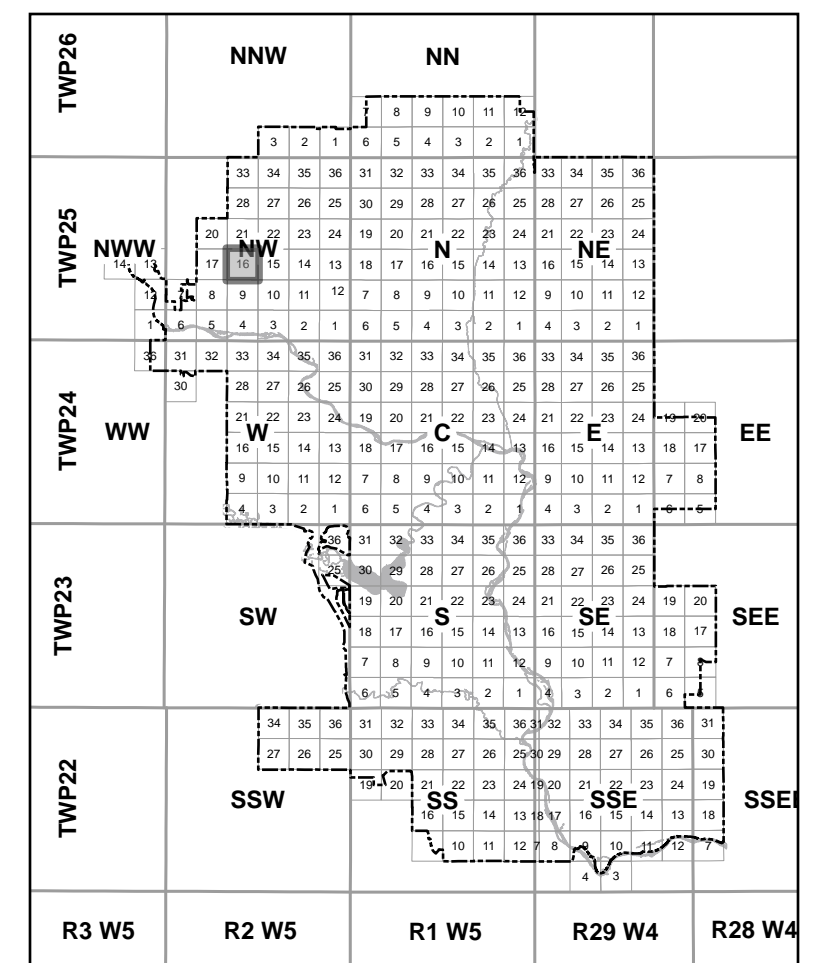
Some districts of this land use bylaw include modifiers where:

"d" followed by a number indicates the maximum density in units per hectare

"f" followed by a number indicates the maximum floor area ratio

"h" followed by a number indicates the maximum height in metres

Key Map



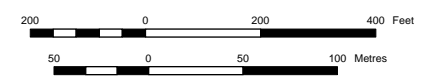
SECTION 16NW
T25.R2.W5

Source: Planning and Development
The City of Calgary provides this information in good faith but it provides no warranty, nor accepts any liability arising from any incorrect, incomplete or misleading information or its improper use. This information may be updated on a daily basis as changes occur.

© The City of Calgary, 2024

All rights reserved. No part of this material may be reproduced or utilized in any form or by any means without the written consent of The City of Calgary.

Date Created: Tuesday, May 14, 2024





Proposed Land Use Districts

Legend

- Proposed Land Use Redesignation Area
- City Limits
- Land Use Designation Area
- Legal Base
- LRT Track

District Modifiers

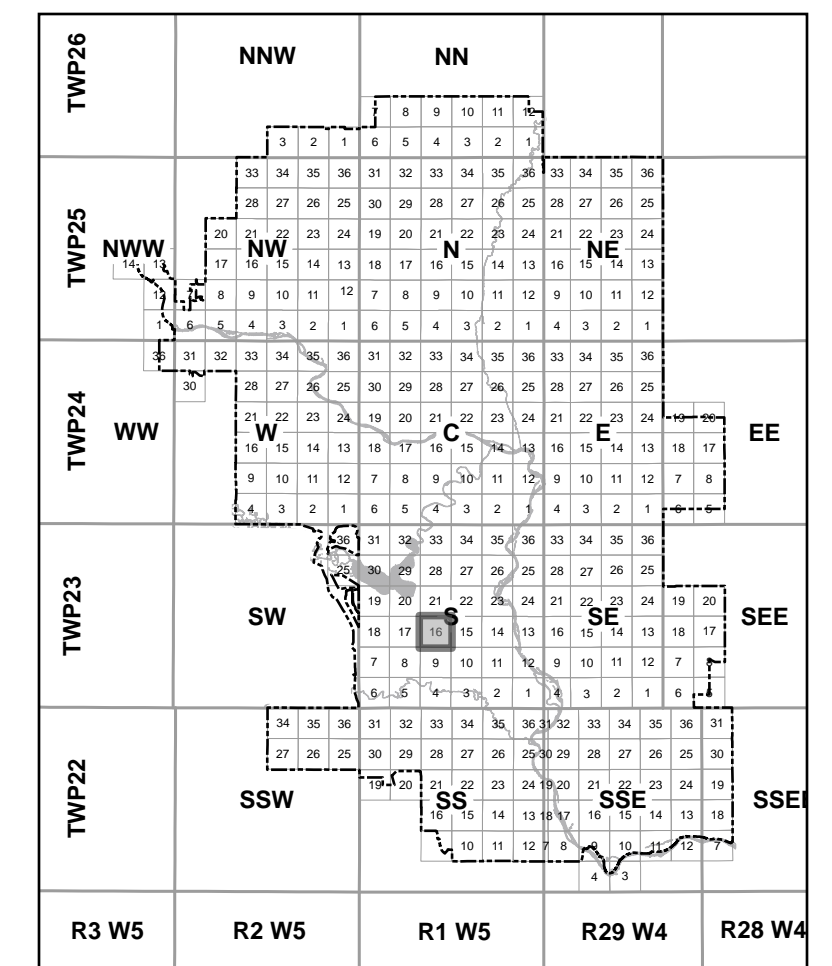
Some districts of this land use bylaw include modifiers where:

"d" followed by a number indicates the maximum density in units per hectare

"f" followed by a number indicates the maximum floor area ratio

"h" followed by a number indicates the maximum height in metres

Key Map



SECTION 16S
T23.R1.W5

Source: Planning and Development
The City of Calgary provides this information in good faith but it provides no warranty, nor accepts any liability arising from any incorrect, incomplete or misleading information or its improper use. This information may be updated on a daily basis as changes occur.

© The City of Calgary, 2024

All rights reserved. No part of this material may be reproduced or utilized in any form or by any means without the written consent of The City of Calgary.



Date Created: Tuesday, May 14, 2024





Proposed Land Use Districts

Legend

- Proposed Land Use Redesignation Area
- City Limits
- Land Use Designation Area
- Legal Base
- LRT Track

District Modifiers

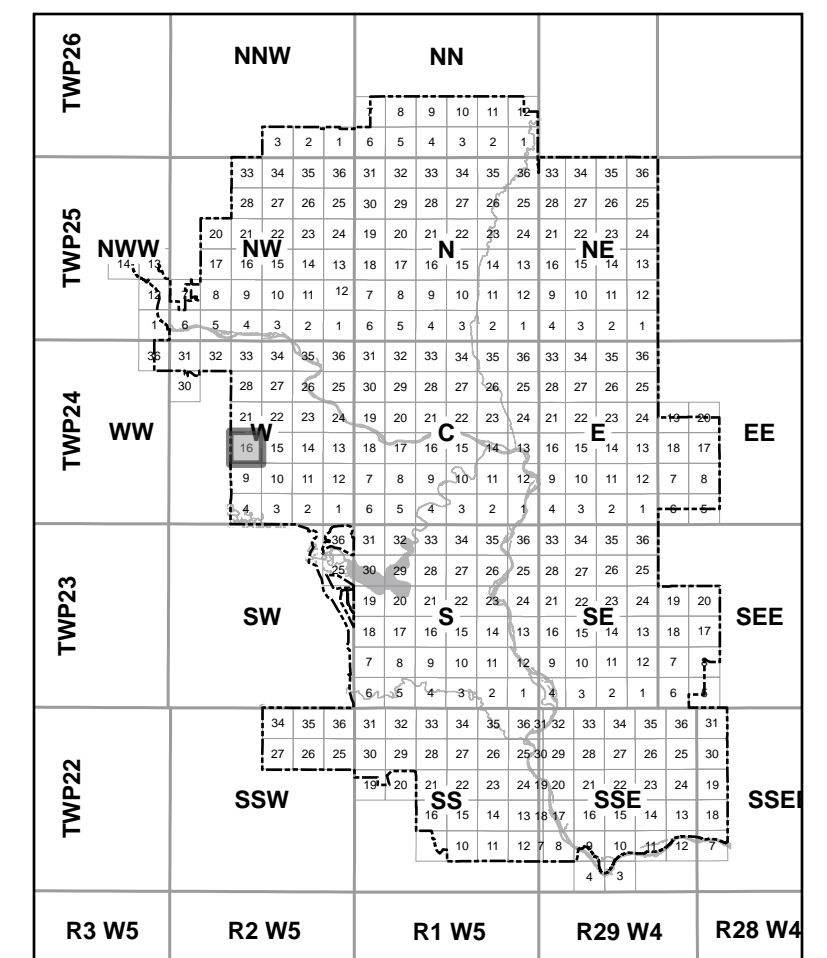
Some districts of this land use bylaw include modifiers where:

"d" followed by a number indicates the maximum density in units per hectare

"f" followed by a number indicates the maximum floor area ratio

"h" followed by a number indicates the maximum height in metres

Key Map



SECTION
16W
T24.R2.W5

Source: Planning and Development
The City of Calgary provides this information in good faith but it provides no warranty, nor accepts any liability arising from any incorrect, incomplete or misleading information or its improper use. This information may be updated on a daily basis as changes occur.

© The City of Calgary, 2024

All rights reserved. No part of this material may be reproduced or utilized in any form or by any means without the written consent of The City of Calgary.



Date Created: Tuesday, May 14, 2024



Calgary



Proposed Land Use Districts

Legend

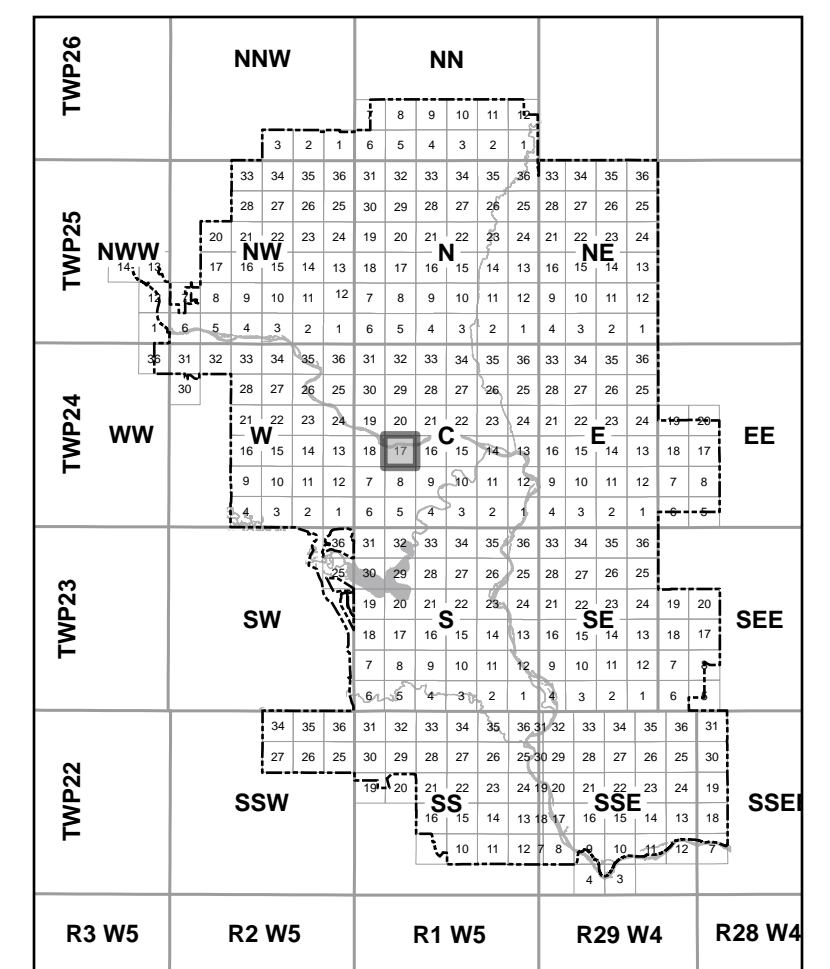
- Proposed Land Use Redesignation Area
- City Limits
- Land Use Designation Area
- Legal Base
- LRT Track

District Modifiers

Some districts of this land use bylaw include modifiers where:

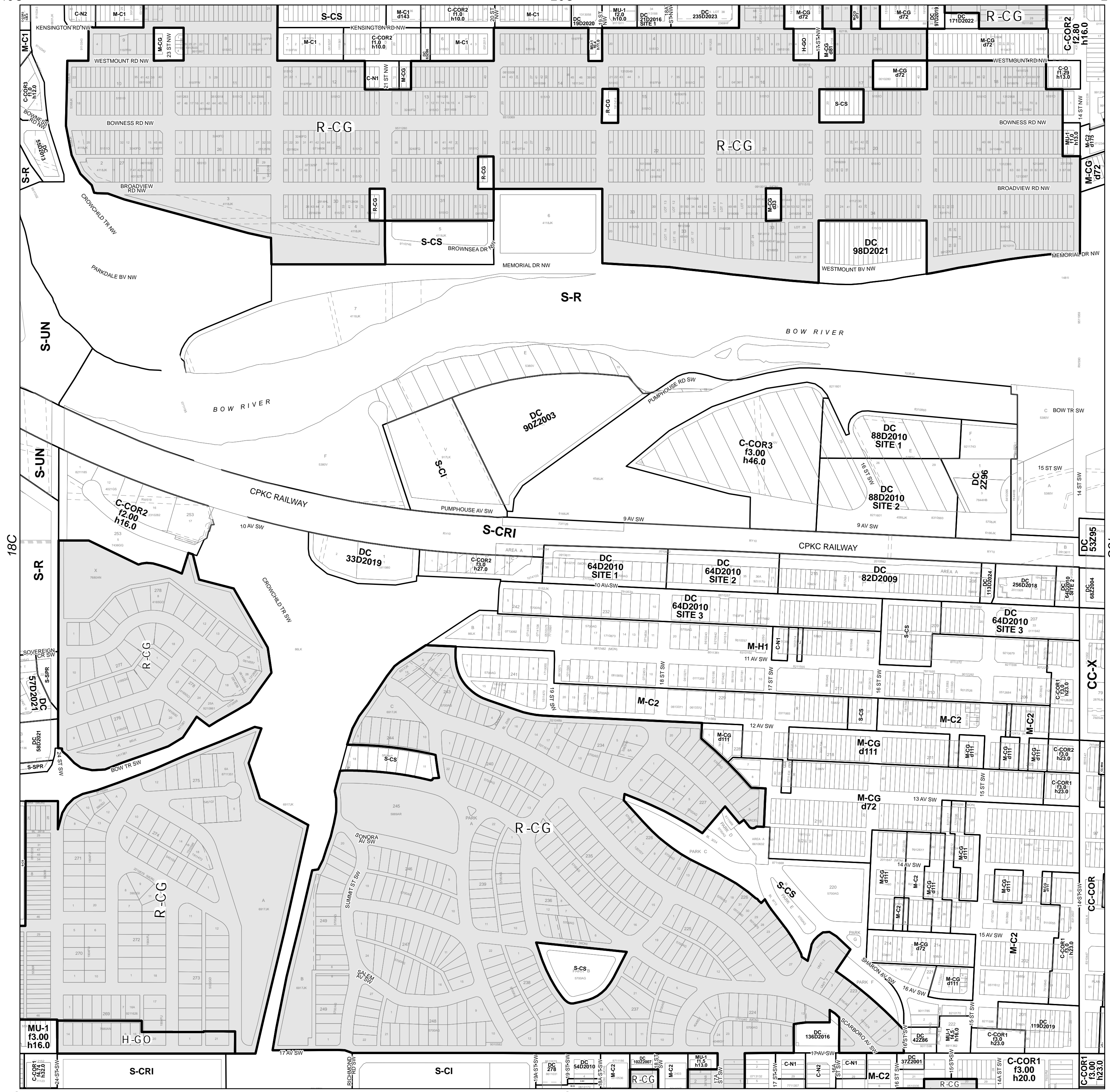
- "d" followed by a number indicates the maximum density in units per hectare
- "f" followed by a number indicates the maximum floor area ratio
- "h" followed by a number indicates the maximum height in metres

Key Map



SECTION 17C
T24.R1.W5

Source: Planning and Development
 The City of Calgary provides this information in good faith but it provides no warranty, nor accepts any liability arising from any incorrect, incomplete or misleading information or its improper use. This information may be updated on a daily basis as changes occur.
 © The City of Calgary, 2024
 All rights reserved. No part of this material may be reproduced or utilized in any form or by any means without the written consent of The City of Calgary.
 Date Created: Tuesday, May 14, 2024





Proposed Land Use Districts

Legend

- Proposed Land Use Redesignation Area
- City Limits
- Land Use Designation Area
- Legal Base
- LRT Track

District Modifiers

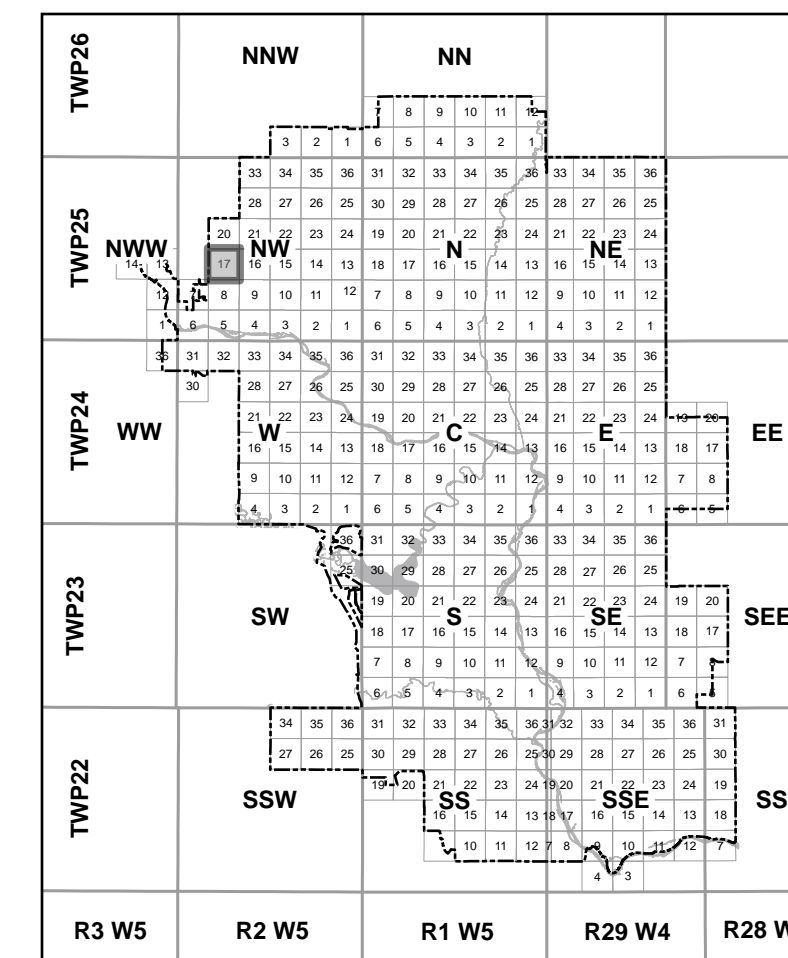
Some districts of this land use bylaw include modifiers where:

"d" followed by a number indicates the maximum density in units per hectare

"f" followed by a number indicates the maximum floor area ratio

"h" followed by a number indicates the maximum height in metres

Key Map




SECTION 17NW
T25.R2.W5

Source: Planning and Development
The City of Calgary provides this information in good faith but it provides no warranty, nor accepts any liability arising from any incorrect, incomplete or misleading information or its improper use. This information may be updated on a daily basis as changes occur.

© The City of Calgary, 2024

All rights reserved. No part of this material may be reproduced or utilized in any form or by any means without the written consent of The City of Calgary.

Date Created: Tuesday, May 14, 2024





Proposed Land Use Districts

Legend

- Proposed Land Use Redesignation Area
- City Limits
- Land Use Designation Area
- Legal Base
- LRT Track

District Modifiers

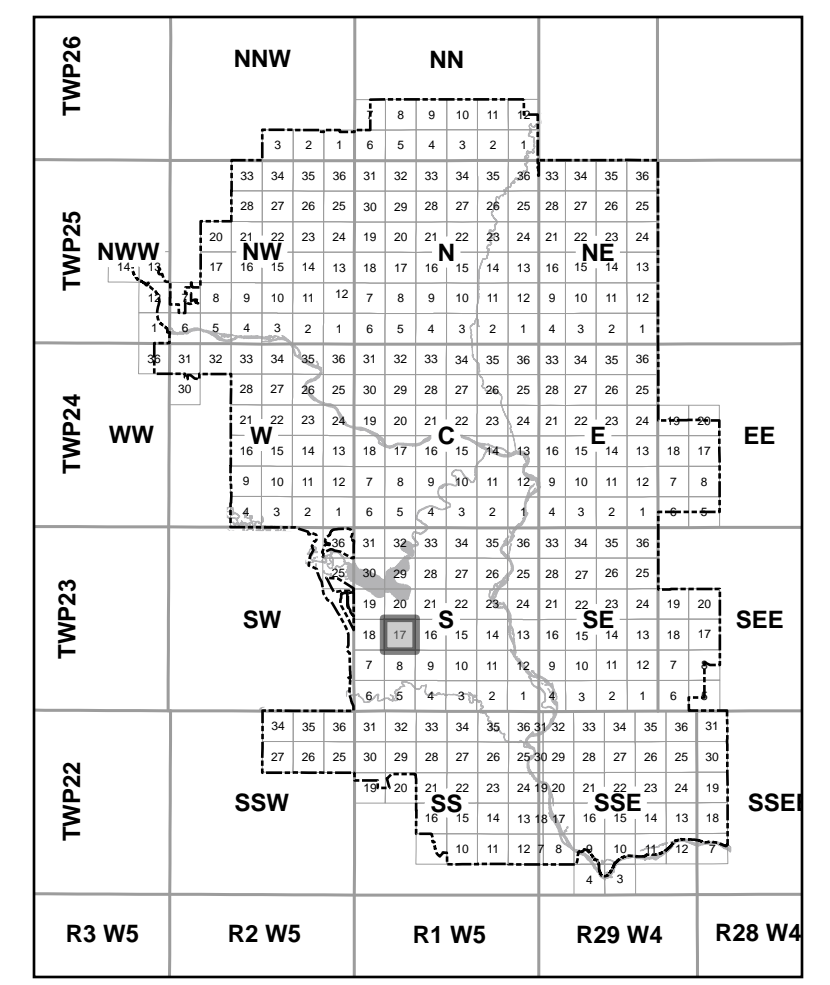
Some districts of this land use bylaw include modifiers where:

"d" followed by a number indicates the maximum density in units per hectare

"f" followed by a number indicates the maximum floor area ratio

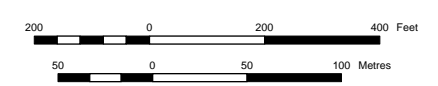
"h" followed by a number indicates the maximum height in metres

Key Map



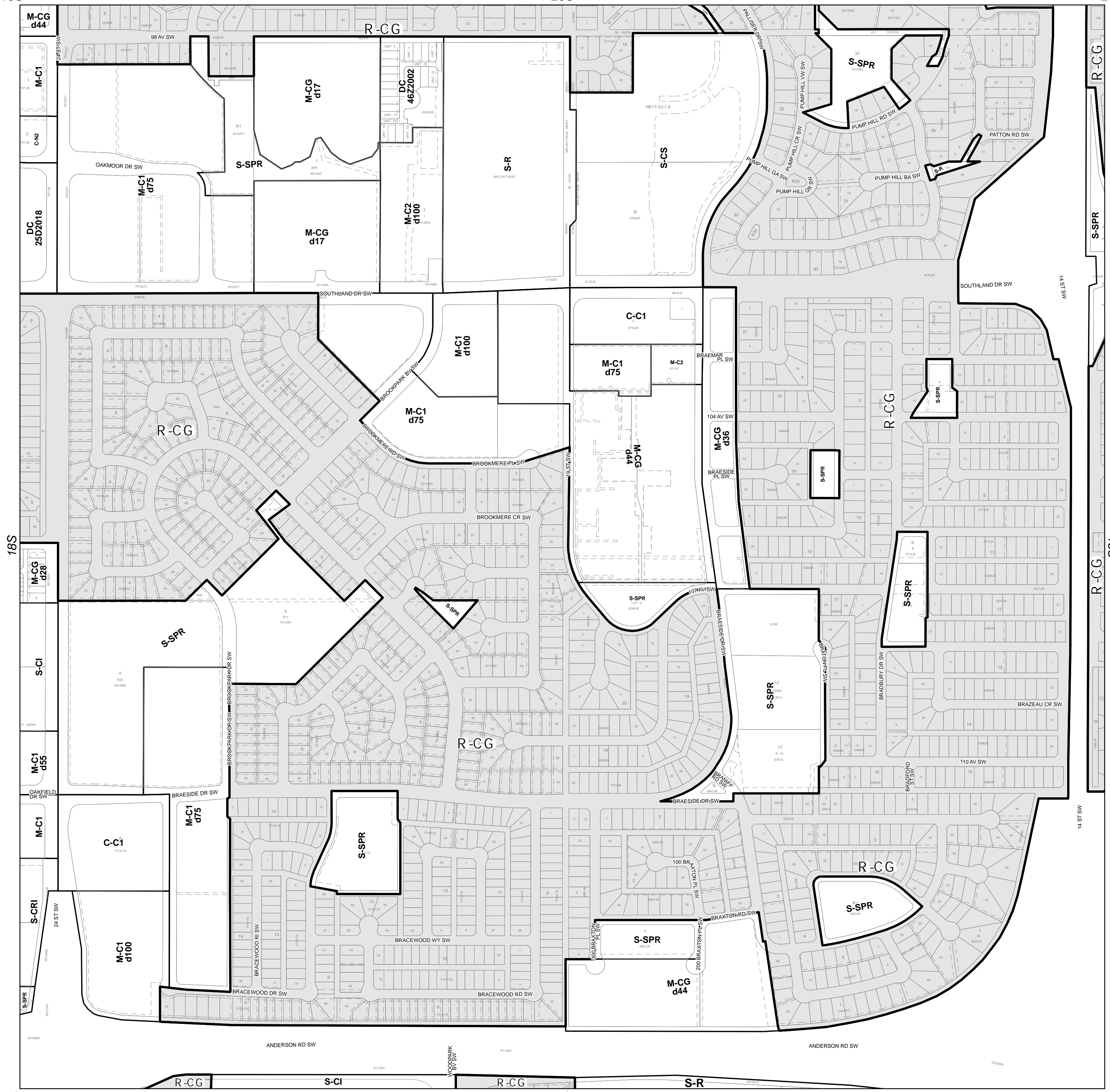
SECTION
17S
T23.R1.W5

Source: Planning and Development
The City of Calgary provides this information in good faith but it provides no warranty, nor accepts any liability arising from any incorrect, incomplete or misleading information or its improper use. This information may be updated on a daily basis as changes occur.



Date Created: Tuesday, May 14, 2024

© The City of Calgary, 2024
All rights reserved. No part of this material may be reproduced or utilized in any form or by any means without the written consent of The City of Calgary.





Proposed Land Use Districts

Legend

- Proposed Land Use Redesignation Area
- City Limits
- Land Use Designation Area
- Legal Base
- LRT Track

District Modifiers

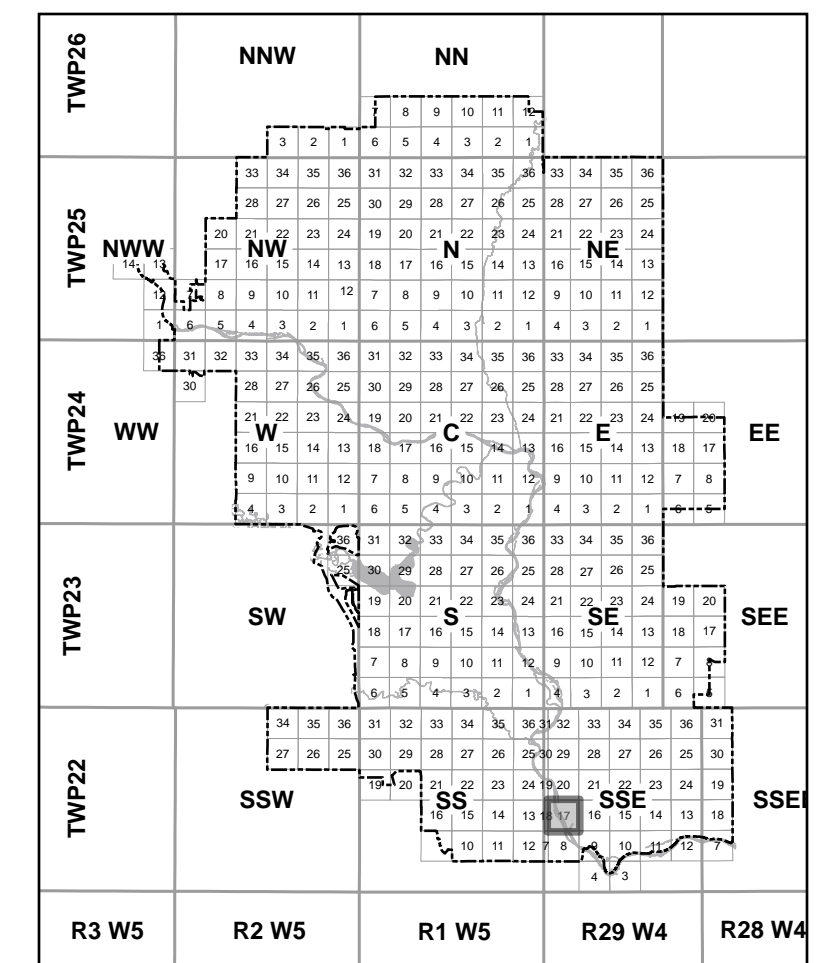
Some districts of this land use bylaw include modifiers where:

"d" followed by a number indicates the maximum density in units per hectare

"f" followed by a number indicates the maximum floor area ratio

"h" followed by a number indicates the maximum height in metres

Key Map



SECTION
17SSE
T22.R29.W4

Source: Planning and Development
The City of Calgary provides this information in good faith but it provides no warranty, nor accepts any liability arising from any incorrect, incomplete or misleading information or its improper use. This information may be updated on a daily basis as changes occur.

© The City of Calgary, 2024

All rights reserved. No part of this material may be reproduced or utilized in any form or by any means without the written consent of The City of Calgary.



Date Created: Tuesday, May 14, 2024





Proposed Land Use Districts

Legend

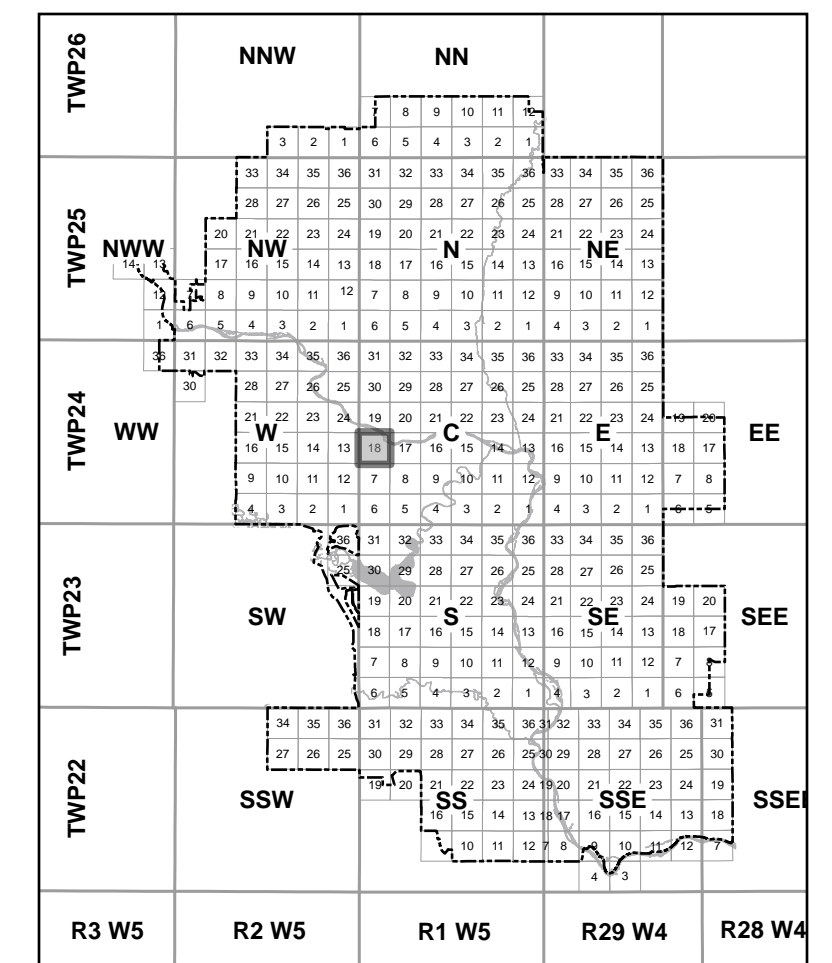
- Proposed Land Use Redesignation Area
- City Limits
- Land Use Designation Area
- Legal Base
- LRT Track

District Modifiers

Some districts of this land use bylaw include modifiers where:

- "d" followed by a number indicates the maximum density in units per hectare
- "f" followed by a number indicates the maximum floor area ratio
- "h" followed by a number indicates the maximum height in metres

Key Map

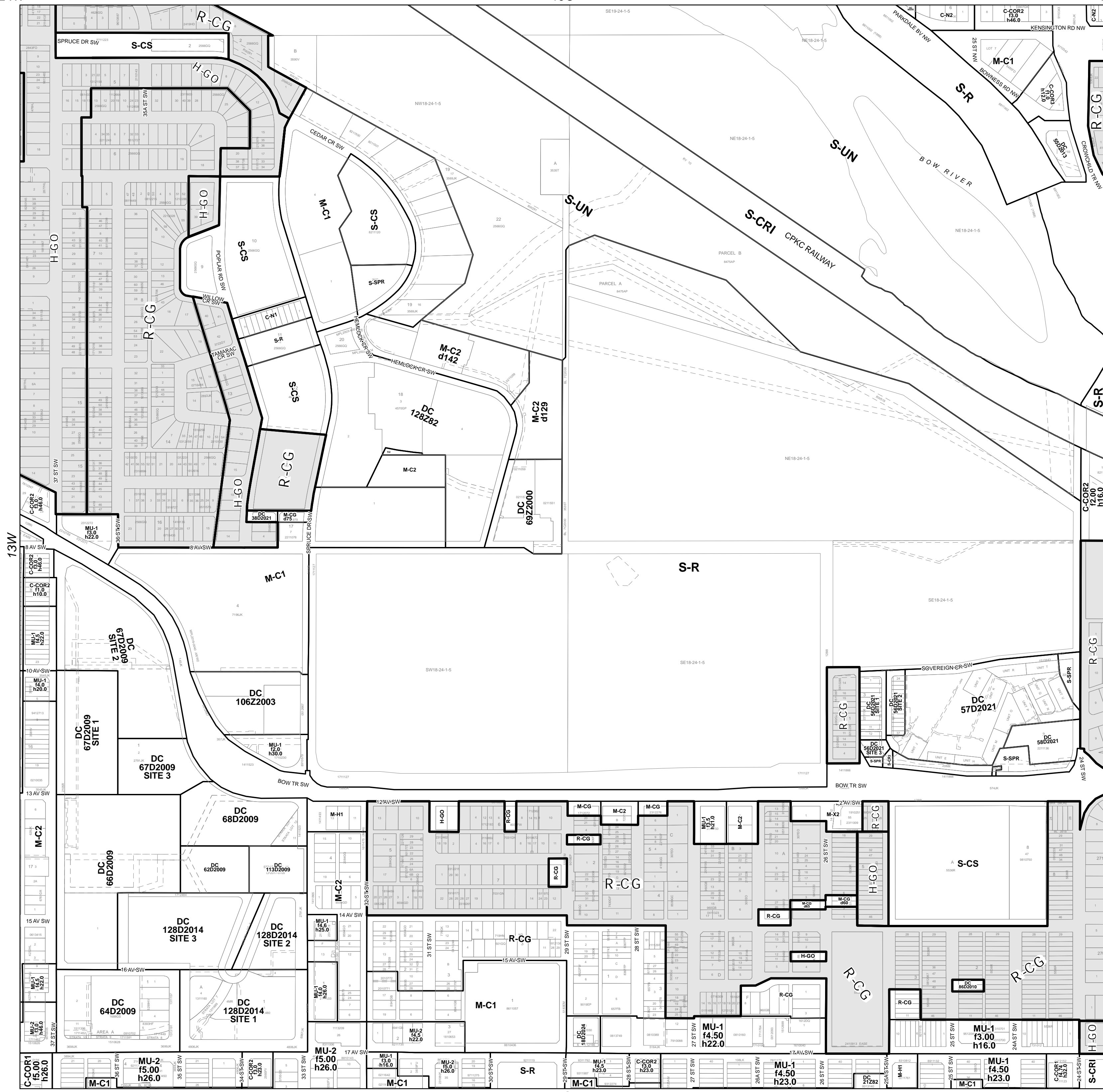
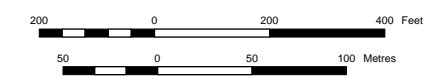


SECTION
18C
T24.R1.W5

Source: Planning and Development
The City of Calgary provides this information in good faith but it provides no warranty, nor accepts any liability arising from any incorrect, incomplete or misleading information or its improper use. This information may be updated on a daily basis as changes occur.

© The City of Calgary, 2024
All rights reserved. No part of this material may be reproduced or utilized in any form or by any means without the written consent of The City of Calgary.

Date Created: Tuesday, May 14, 2024





Proposed Land Use Districts

Legend

- Proposed Land Use Redesignation Area
- City Limits
- Land Use Designation Area
- Legal Base
- LRT Track

District Modifiers

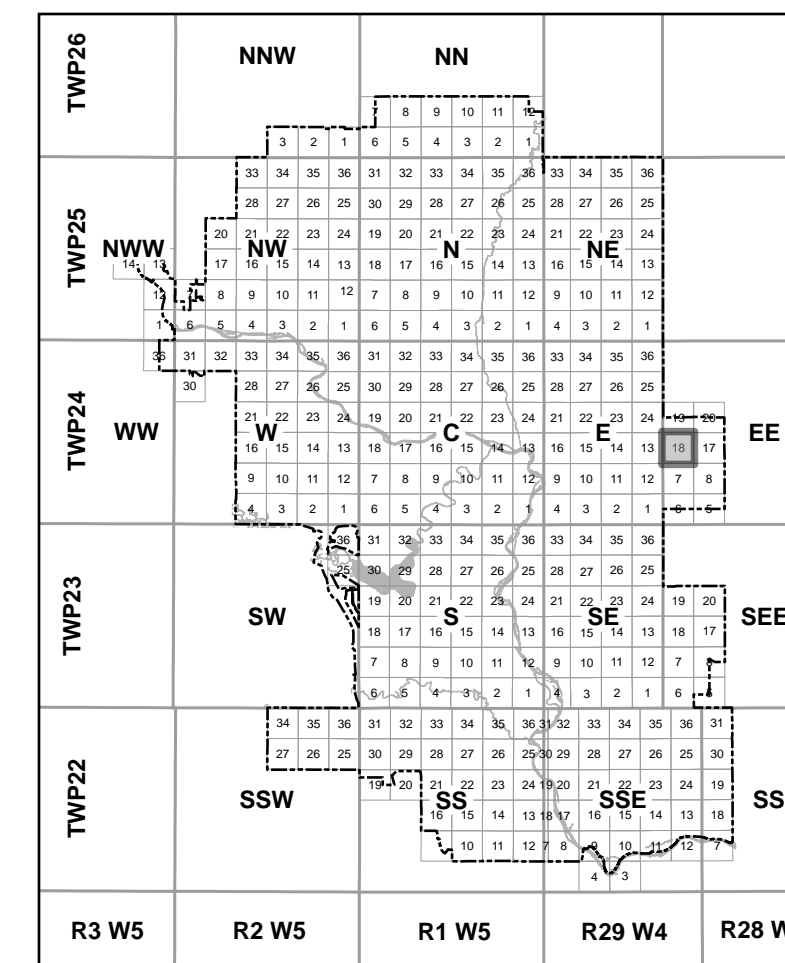
Some districts of this land use bylaw include modifiers where:

"d" followed by a number indicates the maximum density in units per hectare

"f" followed by a number indicates the maximum floor area ratio

"h" followed by a number indicates the maximum height in metres

Key Map



SECTION 18EE
T24.R28.W4

Source: Planning and Development

The City of Calgary provides this information in good faith but it provides no warranty, nor accepts any liability arising from any incorrect, incomplete or misleading information or its improper use. This information may be updated on a daily basis as changes occur.

© The City of Calgary, 2024

All rights reserved. No part of this material may be reproduced or utilized in any form or by any means without the written consent of The City of Calgary.

Date Created: Tuesday, May 14, 2024

Section: 18EE





Proposed Land Use Districts

Legend

- Proposed Land Use Redesignation Area
- City Limits
- Land Use Designation Area
- Legal Base
- LRT Track

District Modifiers

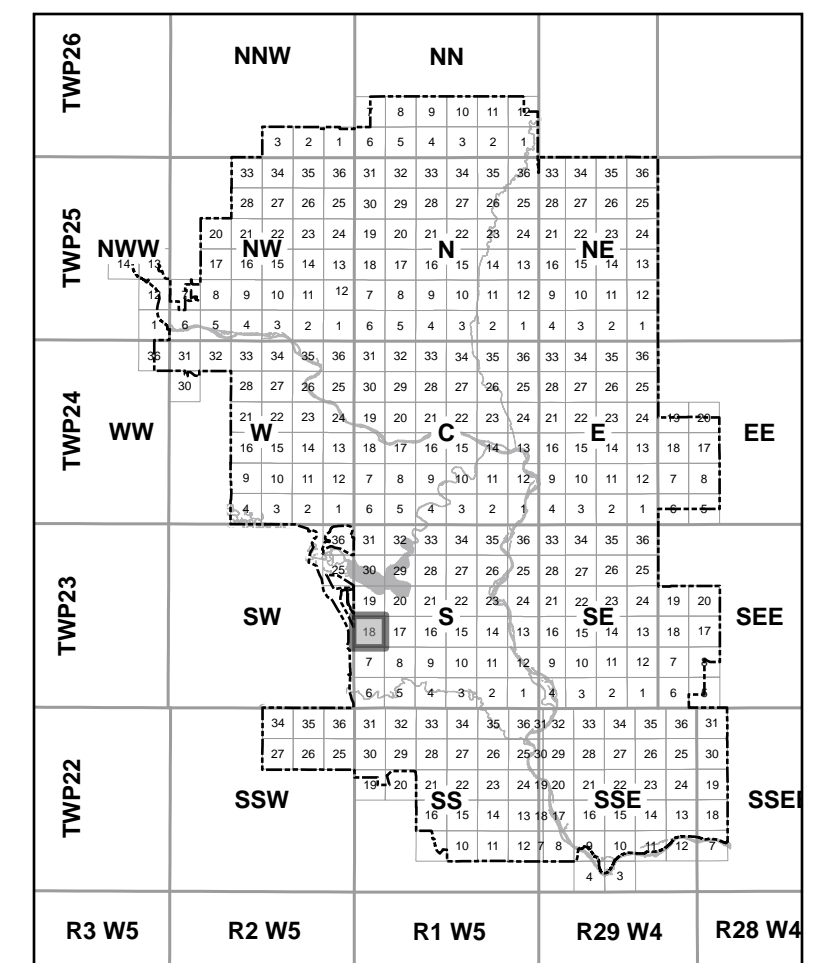
Some districts of this land use bylaw include modifiers where:

"d" followed by a number indicates the maximum density in units per hectare

"f" followed by a number indicates the maximum floor area ratio

"h" followed by a number indicates the maximum height in metres

Key Map



SECTION 18S
T23.R1.W5

Source: Planning and Development
The City of Calgary provides this information in good faith but it provides no warranty, nor accepts any liability arising from any incorrect, incomplete or misleading information or its improper use. This information may be updated on a daily basis as changes occur.

© The City of Calgary, 2024

All rights reserved. No part of this material may be reproduced or utilized in any form or by any means without the written consent of The City of Calgary.



Date Created: Tuesday, May 14, 2024





Proposed Land Use Districts

Legend

- Proposed Land Use Redesignation Area
- City Limits
- Land Use Designation Area
- Legal Base
- LRT Track

District Modifiers

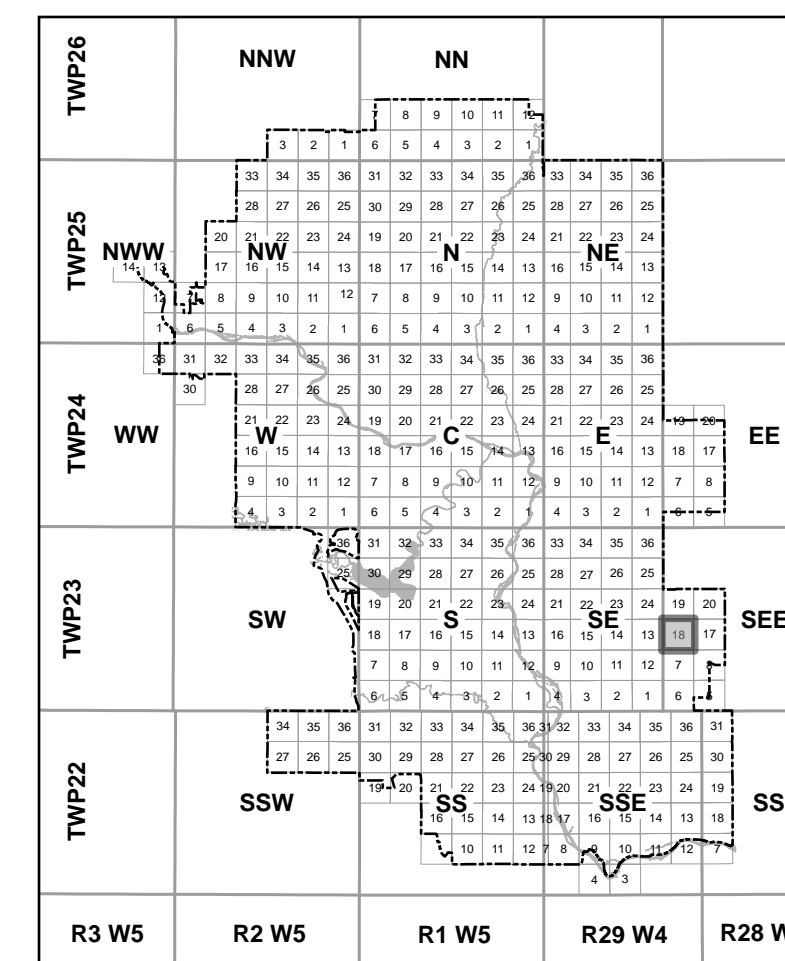
Some districts of this land use bylaw include modifiers where:

"d" followed by a number indicates the maximum density in units per hectare

"f" followed by a number indicates the maximum floor area ratio

"h" followed by a number indicates the maximum height in metres

Key Map



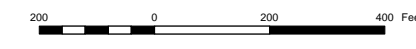
SECTION 18SEE
T23.R28.W4

Source: Planning and Development

The City of Calgary provides this information in good faith but it provides no warranty, nor accepts any liability arising from any incorrect, incomplete or misleading information or its improper use. This information may be updated on a daily basis as changes occur.

© The City of Calgary, 2024

All rights reserved. No part of this material may be reproduced or utilized in any form or by any means without the written consent of The City of Calgary.



Date Created: Tuesday, May 14, 2024



S-TUC

S-FUD

DC 57Z2005

I-O

I-G

DC 9Z2006

DC 88Z2001

DC 70D2012

DC 56

S-FUD

S-SPR

S-CRI

S-FUD

S-CRI

R-G

R-G

I-C

17SEE

RF

S-SPR

TECHNOLOGY WY SE

INITIATIVE AV SE

84 ST SE

SW18-23-28-4

SW18-23-28-4

SW18

SW18

SW18

SW18

SW18

SW18

SW18

SW18

SW18

SW18

EXPLORATION AV SE

EXPLORATION AV SE

EXPLORATION AV SE

EXPLORATION AV SE

EXPLORATION AV SE

EXPLORATION AV SE

EXPLORATION AV SE

EXPLORATION AV SE

EXPLORATION AV SE

EXPLORATION AV SE

EXPLORATION AV SE

EXPLORATION AV SE

EXPLORATION AV SE

EXPLORATION AV SE

EXPLORATION AV SE

EXPLORATION AV SE

EXPLORATION AV SE

EXPLORATION AV SE

EXPLORATION AV SE

EXPLORATION AV SE

EXPLORATION AV SE

EXPLORATION AV SE

EXPLORATION AV SE

EXPLORATION AV SE

EXPLORATION AV SE

EXPLORATION AV SE

EXPLORATION AV SE

EXPLORATION AV SE

EXPLORATION AV SE

EXPLORATION AV SE

EXPLORATION AV SE

EXPLORATION AV SE

EXPLORATION AV SE

EXPLORATION AV SE

EXPLORATION AV SE

EXPLORATION AV SE

EXPLORATION AV SE

EXPLORATION AV SE

EXPLORATION AV SE

EXPLORATION AV SE

EXPLORATION AV SE

EXPLORATION AV SE

EXPLORATION AV SE

EXPLORATION AV SE

EXPLORATION AV SE

EXPLORATION AV SE

EXPLORATION AV SE

EXPLORATION AV SE

EXPLORATION AV SE

EXPLORATION AV SE

EXPLORATION AV SE

EXPLORATION AV SE

EXPLORATION AV SE

EXPLORATION AV SE

EXPLORATION AV SE

EXPLORATION AV SE

EXPLORATION AV SE

EXPLORATION AV SE

EXPLORATION AV SE

EXPLORATION AV SE

EXPLORATION AV SE

EXPLORATION AV SE

EXPLORATION AV SE

EXPLORATION AV SE

EXPLORATION AV SE

EXPLORATION AV SE

EXPLORATION AV SE

EXPLORATION AV SE

EXPLORATION AV SE

EXPLORATION AV SE

EXPLORATION AV SE

EXPLORATION AV SE

EXPLORATION AV SE

EXPLORATION AV SE

EXPLORATION AV SE

EXPLORATION AV SE

EXPLORATION AV SE

EXPLORATION AV SE

EXPLORATION AV SE

EXPLORATION AV SE

EXPLORATION AV SE

EXPLORATION AV SE

EXPLORATION AV SE

EXPLORATION AV SE

EXPLORATION AV SE

EXPLORATION AV SE

EXPLORATION AV SE

EXPLORATION AV SE

EXPLORATION AV SE

EXPLORATION AV SE

EXPLORATION AV SE

EXPLORATION AV SE

EXPLORATION AV SE

EXPLORATION AV SE

EXPLORATION AV SE

EXPLORATION AV SE

EXPLORATION AV SE

EXPLORATION AV SE

EXPLORATION AV SE

EXPLORATION AV SE

EXPLORATION AV SE

EXPLORATION AV SE

EXPLORATION AV SE

EXPLORATION AV SE

EXPLORATION AV SE

EXPLORATION AV SE

EXPLORATION AV SE

EXPLORATION AV SE

EXPLORATION AV SE

EXPLORATION AV SE

EXPLORATION AV SE

EXPLORATION AV SE

EXPLORATION AV SE

EXPLORATION AV SE

EXPLORATION AV SE

EXPLORATION AV SE

EXPLORATION AV SE

EXPLORATION AV SE

EXPLORATION AV SE

EXPLORATION AV SE

EXPLORATION AV SE

EXPLORATION AV SE

EXPLORATION AV SE

EXPLORATION AV SE

EXPLORATION AV SE

EXPLORATION AV SE

EXPLORATION AV SE

EXPLORATION AV SE

EXPLORATION AV SE

EXPLORATION AV SE

EXPLORATION AV SE

EXPLORATION AV SE

EXPLORATION AV SE

EXPLORATION AV SE

EXPLORATION AV SE

EXPLORATION AV SE

EXPLORATION AV SE

EXPLORATION AV SE

EXPLORATION AV SE

EXPLORATION AV SE

EXPLORATION AV SE

EXPLORATION AV SE

EXPLORATION AV SE

EXPLORATION AV SE

EXPLORATION AV SE

EXPLORATION AV SE

EXPLORATION AV SE

EXPLORATION AV SE

EXPLORATION AV SE

EXPLORATION AV SE

EXPLORATION AV SE

EXPLORATION AV SE

EXPLORATION AV SE

EXPLORATION AV SE

EXPLORATION AV SE

EXPLORATION AV SE

EXPLORATION AV SE

EXPLORATION AV SE

EXPLORATION AV SE

EXPLORATION AV SE

EXPLORATION AV SE

EXPLORATION AV SE

EXPLORATION AV SE

EXPLORATION AV SE

EXPLORATION AV SE

EXPLORATION AV SE

EXPLORATION AV SE

EXPLORATION AV SE

EXPLORATION AV SE

EXPLORATION AV SE

EXPLORATION AV SE

EXPLORATION AV SE

EXPLORATION AV SE

EXPLORATION AV SE

EXPLORATION AV SE

EXPLORATION AV SE

EXPLORATION AV SE

EXPLORATION AV SE

EXPLORATION AV SE

EXPLORATION AV SE

EXPLORATION AV SE

EXPLORATION AV SE

EXPLORATION AV SE

EXPLORATION AV SE

EXPLORATION AV SE

EXPLORATION AV SE

EXPLORATION AV SE

EXPLORATION AV SE

EXPLORATION AV SE

EXPLORATION AV SE

EXPLORATION AV SE

EXPLORATION AV SE

EXPLORATION AV SE

EXPLORATION AV SE

EXPLORATION AV SE

EXPLORATION AV SE

EXPLORATION AV SE

EXPLORATION AV SE

EXPLORATION AV SE

EXPLORATION AV SE

EXPLORATION AV SE

EXPLORATION AV SE

EXPLORATION AV SE

EXPLORATION AV SE

EXPLORATION AV SE

EXPLORATION AV SE

EXPLORATION AV SE

EXPLORATION AV SE

EXPLORATION AV SE

EXPLORATION AV SE

EXPLORATION AV SE

EXPLORATION AV SE

EXPLORATION AV SE

EXPLORATION AV SE

EXPLORATION AV SE

EXPLORATION AV SE

EXPLORATION AV SE

EXPLORATION AV SE

EXPLORATION AV SE

EXPLORATION AV SE

EXPLORATION AV SE

EXPLORATION AV SE

EXPLORATION AV SE

EXPLORATION AV SE

EXPLORATION AV SE

EXPLORATION AV SE

EXPLORATION AV SE

EXPLORATION AV SE

EXPLORATION AV SE

EXPLORATION AV SE

EXPLORATION AV SE

EXPLORATION AV SE

EXPLORATION AV SE

EXPLORATION AV SE

EXPLORATION AV SE

EXPLORATION AV SE

EXPLORATION AV SE

EXPLORATION AV SE

EXPLORATION AV SE

EXPLORATION AV SE

EXPLORATION AV SE

EXPLORATION AV SE



Proposed Land Use Districts

Legend

- Proposed Land Use Redesignation Area
- City Limits
- Land Use Designation Area
- Legal Base
- LRT Track

District Modifiers

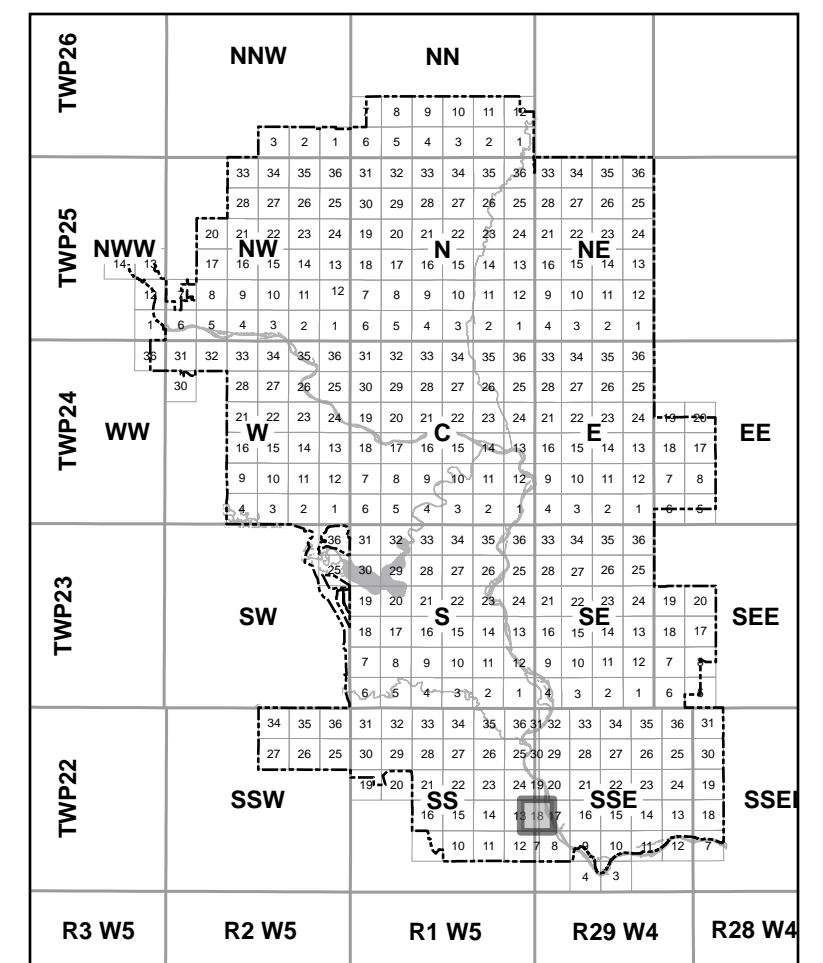
Some districts of this land use bylaw include modifiers where:

"d" followed by a number indicates the maximum density in units per hectare

"f" followed by a number indicates the maximum floor area ratio

"h" followed by a number indicates the maximum height in metres

Key Map

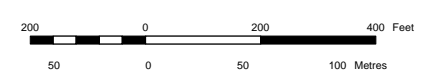


SECTION
18SSE
T22.R29.W4

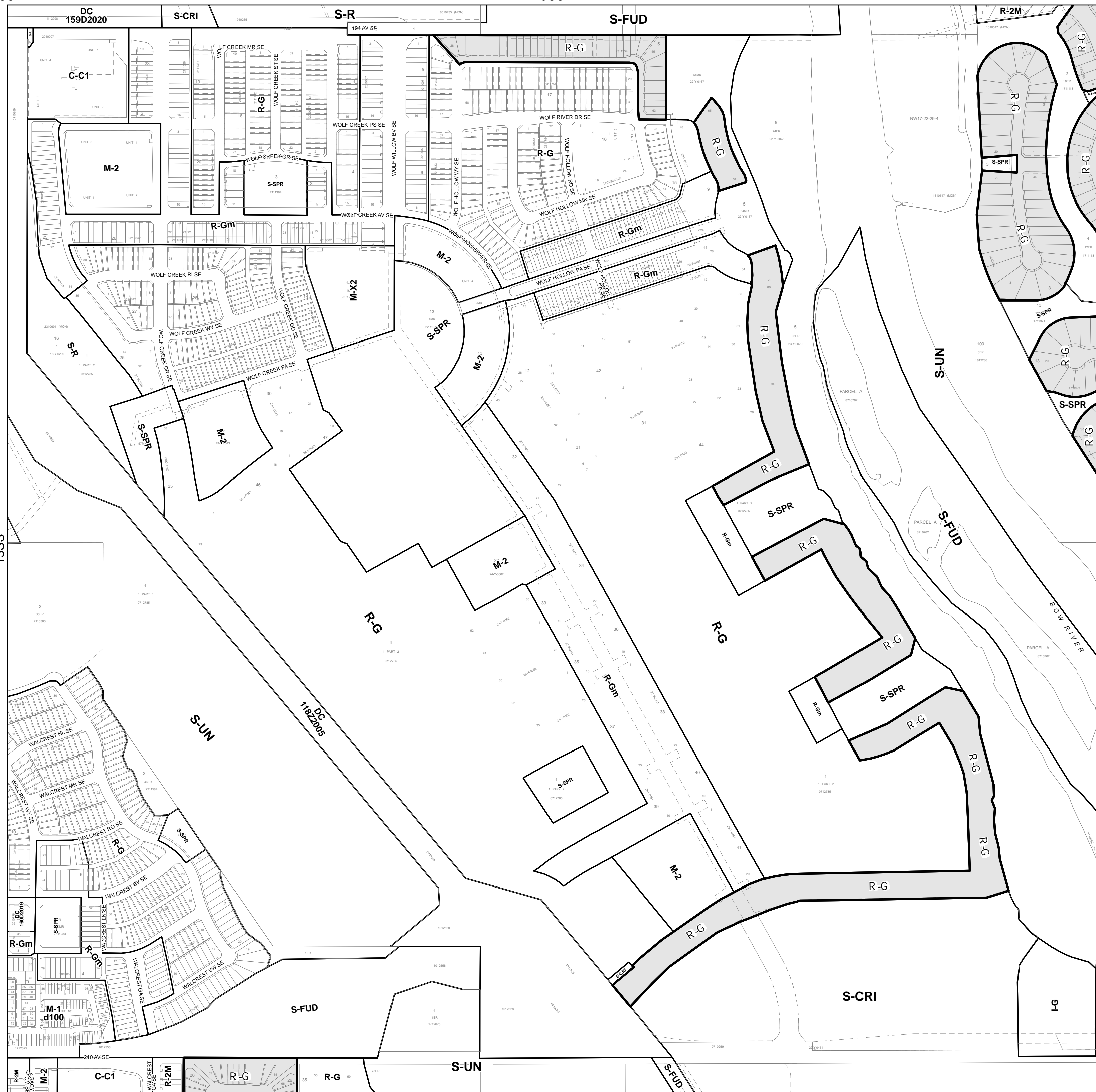
Source: Planning and Development
The City of Calgary provides this information in good faith but it provides no warranty, nor accepts any liability arising from any incorrect, incomplete or misleading information or its improper use. This information may be updated on a daily basis as changes occur.

© The City of Calgary, 2024

All rights reserved. No part of this material may be reproduced or utilized in any form or by any means without the written consent of The City of Calgary.



Date Created: Tuesday, May 14, 2024





Proposed Land Use Districts

Legend

- Proposed Land Use Redesignation Area
- City Limits
- Land Use Designation Area
- Legal Base
- LRT Track

District Modifiers

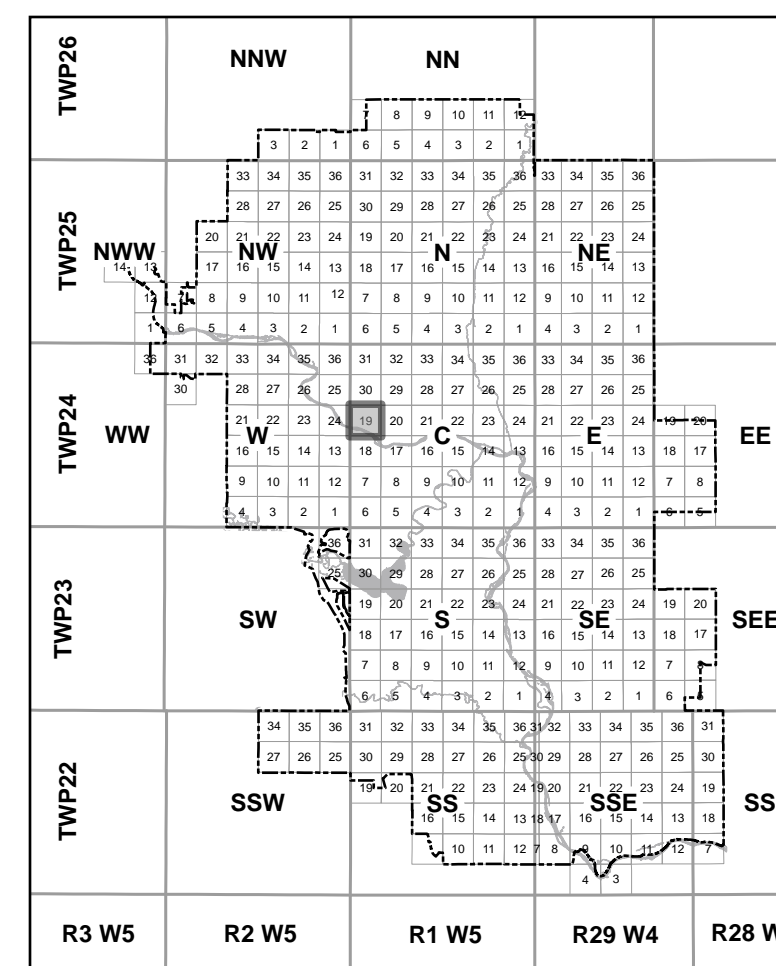
Some districts of this land use bylaw include modifiers where:

"d" followed by a number indicates the maximum density in units per hectare

"f" followed by a number indicates the maximum floor area ratio

"h" followed by a number indicates the maximum height in metres

Key Map



SECTION 19C
T24.R1.W5

Source: Planning and Development

The City of Calgary provides this information in good faith but it provides no warranty, not accepts any liability arising from any incorrect, incomplete or misleading information or its improper use. This information may be updated on a daily basis as changes occur.

© The City of Calgary, 2024

All rights reserved. No part of this material may be reproduced or utilized in any form or by any means without the written consent of The City of Calgary.

Date Created: Tuesday, May 14, 2024

Section: 19C





Proposed Land Use Districts

Legend

- Proposed Land Use Redesignation Area
- City Limits
- Land Use Designation Area
- Legal Base
- LRT Track

District Modifiers

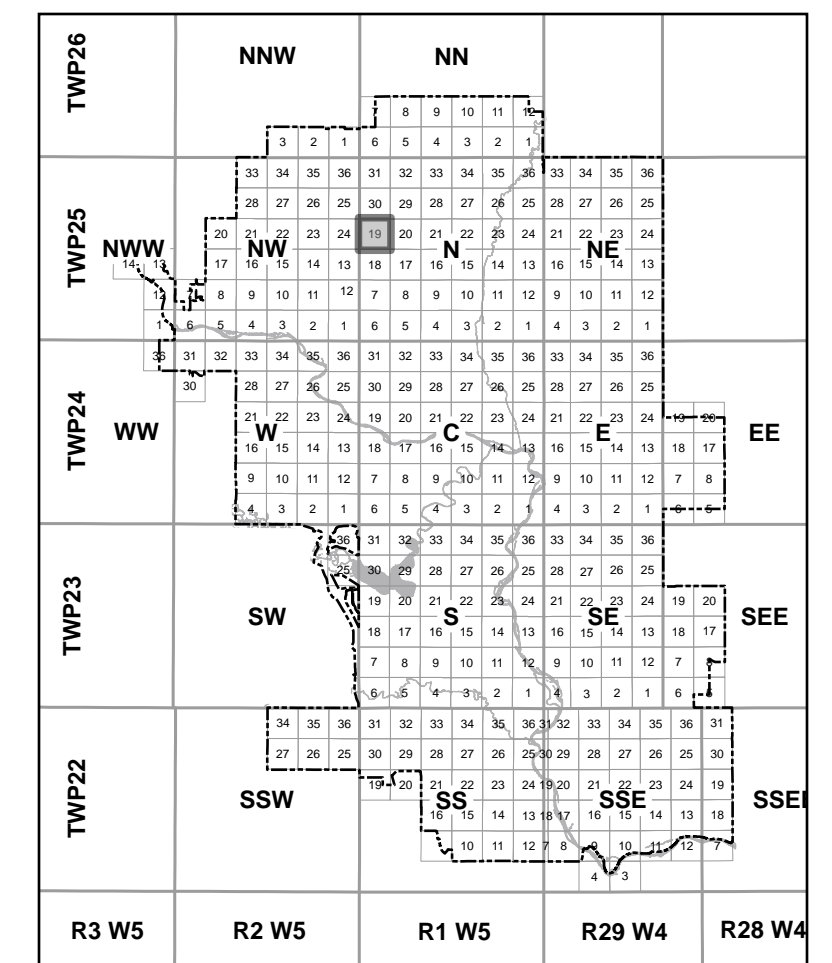
Some districts of this land use bylaw include modifiers where:

"d" followed by a number indicates the maximum density in units per hectare

"f" followed by a number indicates the maximum floor area ratio

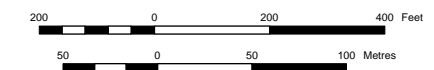
"h" followed by a number indicates the maximum height in metres

Key Map



SECTION 19N
T25.R1.W5

Source: Planning and Development
The City of Calgary provides this information in good faith but it provides no warranty, nor accepts any liability arising from any incorrect, incomplete or misleading information or its improper use. This information may be updated on a daily basis as changes occur.



© The City of Calgary, 2024

All rights reserved. No part of this material may be reproduced or utilized in any form or by any means without the written consent of The City of Calgary.

Date Created: Tuesday, May 14, 2024





Proposed Land Use Districts

Legend

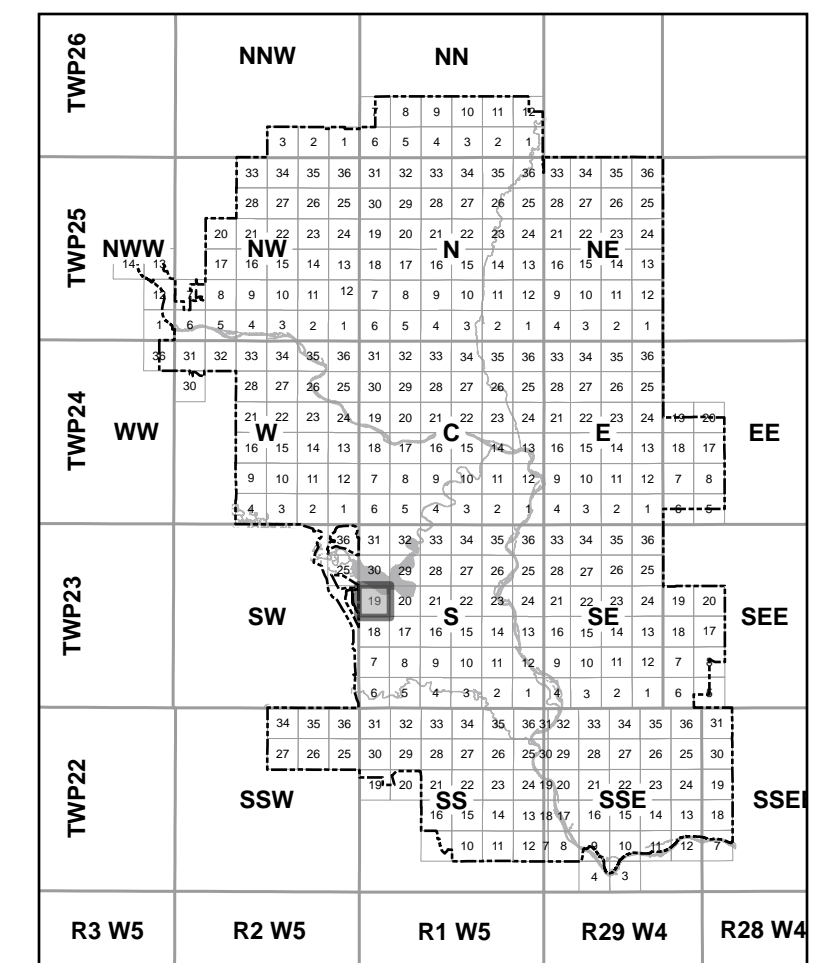
- Proposed Land Use Redesignation Area
- City Limits
- Land Use Designation Area
- Legal Base
- LRT Track

District Modifiers

Some districts of this land use bylaw include modifiers where:

- "d" followed by a number indicates the maximum density in units per hectare
- "f" followed by a number indicates the maximum floor area ratio
- "h" followed by a number indicates the maximum height in metres

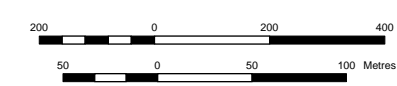
Key Map



SECTION
19S
T23.R1.W5

Source: Planning and Development
The City of Calgary provides this information in good faith but it provides no warranty, nor accepts any liability arising from any incorrect, incomplete or misleading information or its improper use. This information may be updated on a daily basis as changes occur.

© The City of Calgary, 2024
All rights reserved. No part of this material may be reproduced or utilized in any form or by any means without the written consent of The City of Calgary.



Date Created: Tuesday, May 14, 2024





Proposed Land Use Districts

Legend

- Proposed Land Use Redesignation Area
- City Limits
- Land Use Designation Area
- Legal Base
- LRT Track

District Modifiers

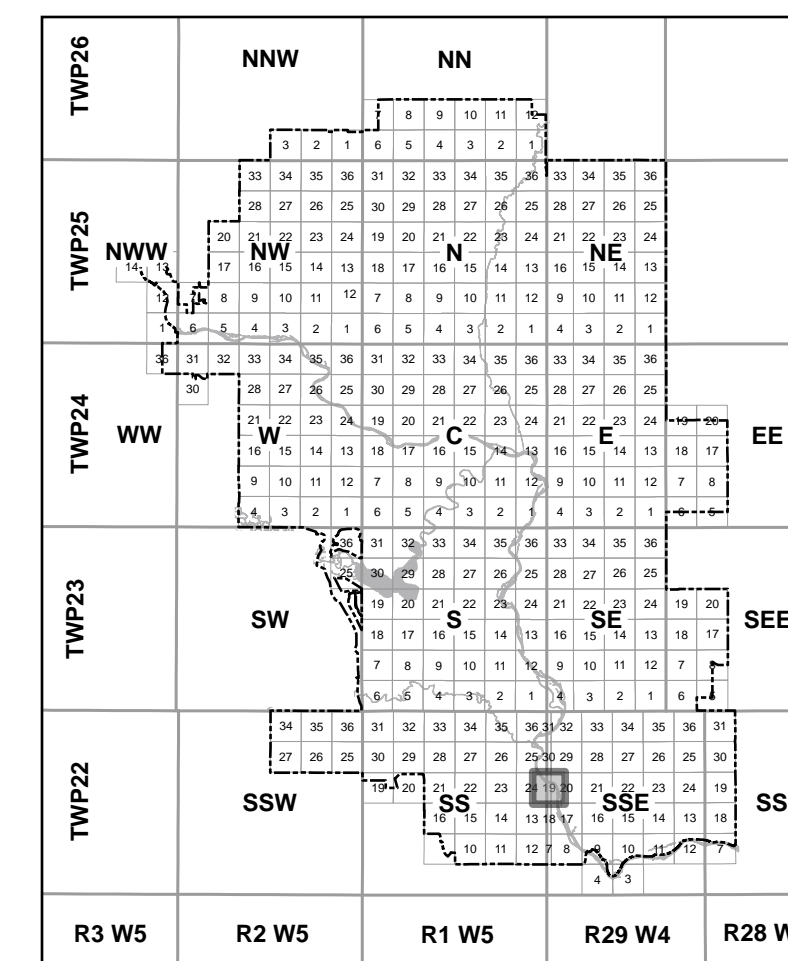
Some districts of this land use bylaw include modifiers where:

"d" followed by a number indicates the maximum density in units per hectare

"f" followed by a number indicates the maximum floor area ratio

"h" followed by a number indicates the maximum height in metres

Key Map



SECTION
19SSE
T22.R29.W4

Source: Planning and Development

The City of Calgary provides this information in good faith but it provides no warranty, nor accepts any liability arising from any incorrect, incomplete or misleading information or its improper use. This information may be updated on a daily basis as changes occur.

© The City of Calgary, 2024

All rights reserved. No part of this material may be reproduced or utilized in any form or by any means without the written consent of The City of Calgary.

Date Created: Tuesday, May 14, 2024

Scale: 0 100 200 400 Feet / 0 50 100 Metres





Proposed Land Use Districts

Legend

- Proposed Land Use Redesignation Area
- City Limits
- Land Use Designation Area
- Legal Base
- LRT Track

District Modifiers

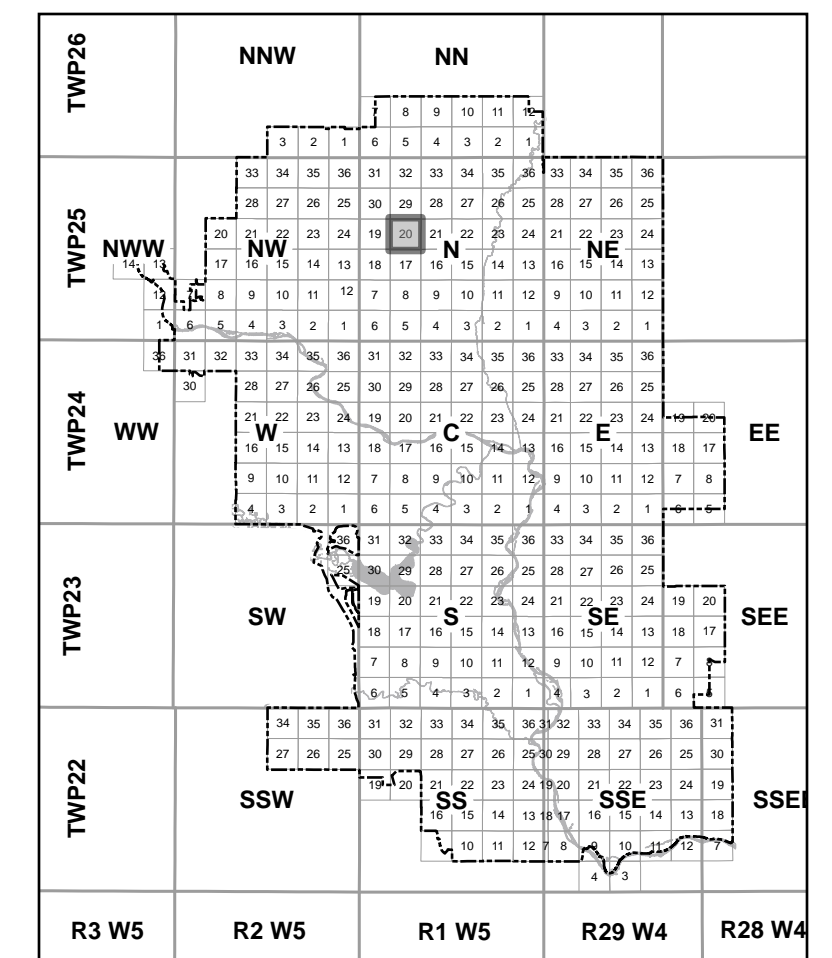
Some districts of this land use bylaw include modifiers where:

"d" followed by a number indicates the maximum density in units per hectare

"f" followed by a number indicates the maximum floor area ratio

"h" followed by a number indicates the maximum height in metres

Key Map



SECTION 20N
T25.R1.W5

Source: Planning and Development
The City of Calgary provides this information in good faith but it provides no warranty, nor accepts any liability arising from any incorrect, incomplete or misleading information or its improper use. This information may be updated on a daily basis as changes occur.

© The City of Calgary, 2024

All rights reserved. No part of this material may be reproduced or utilized in any form or by any means without the written consent of The City of Calgary.



Date Created: Tuesday, May 14, 2024





Proposed Land Use Districts

Legend

- Proposed Land Use Redesignation Area
- City Limits
- Land Use Designation Area
- Legal Base
- LRT Track

District Modifiers

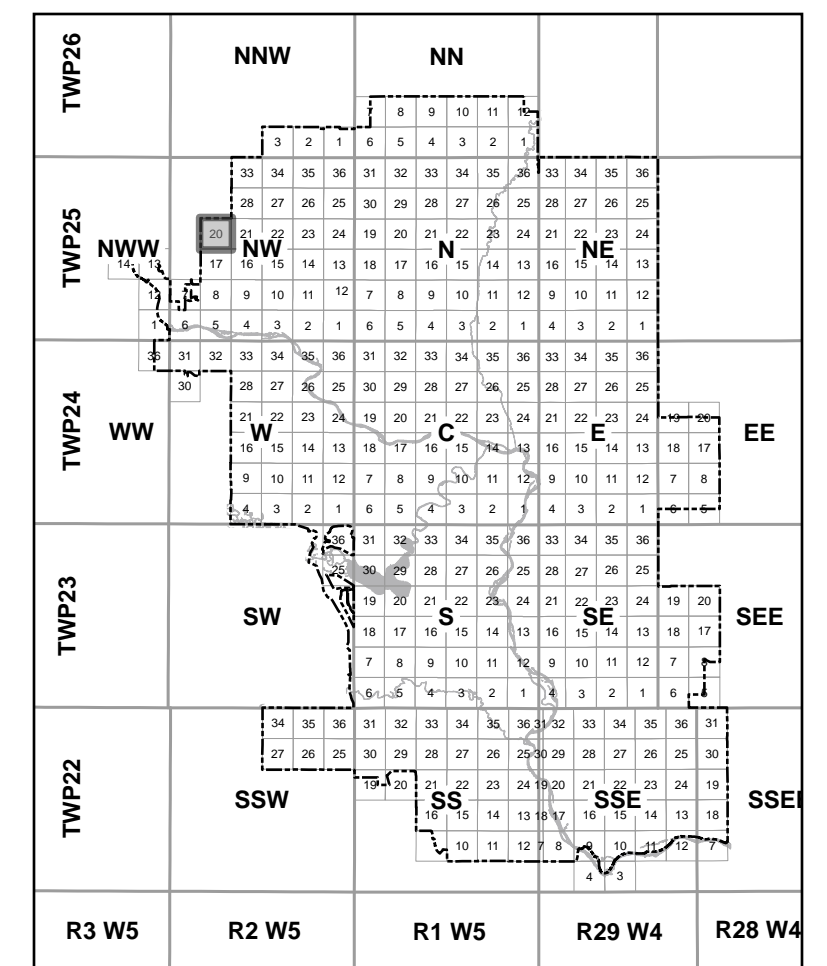
Some districts of this land use bylaw include modifiers where:

"d" followed by a number indicates the maximum density in units per hectare

"f" followed by a number indicates the maximum floor area ratio

"h" followed by a number indicates the maximum height in metres

Key Map



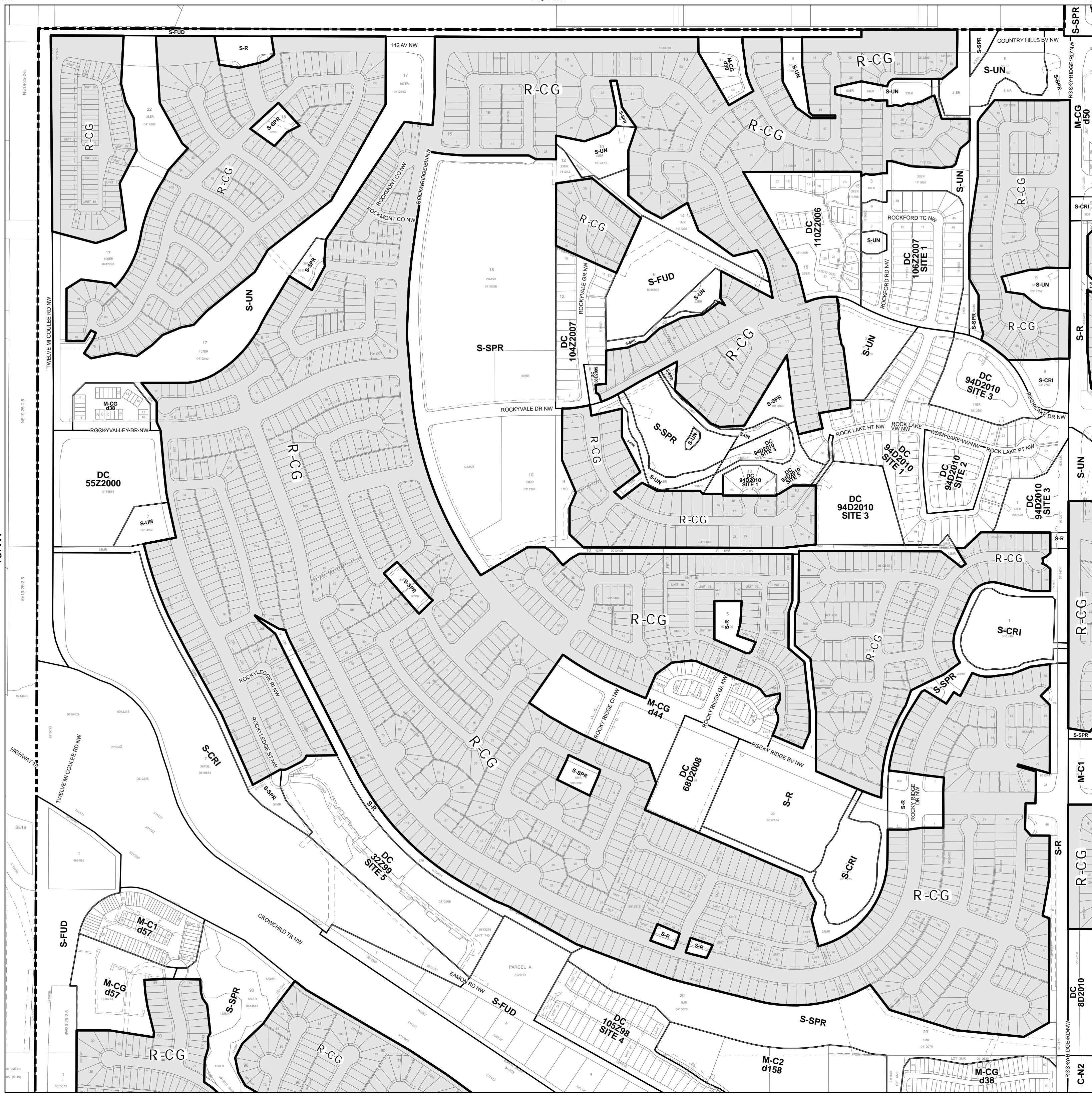
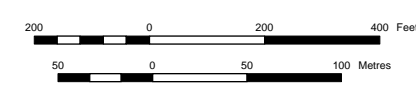
SECTION 20NW
T25.R2.W5

Source: Planning and Development
The City of Calgary provides this information in good faith but it provides no warranty, nor accepts any liability arising from any incorrect, incomplete or misleading information or its improper use. This information may be updated on a daily basis as changes occur.

© The City of Calgary, 2024

All rights reserved. No part of this material may be reproduced or utilized in any form or by any means without the written consent of The City of Calgary.

Date Created: Tuesday, May 14, 2024





Proposed Land Use Districts

Legend

- Proposed Land Use Redesignation Area
- City Limits
- Land Use Designation Area
- Legal Base
- LRT Track

District Modifiers

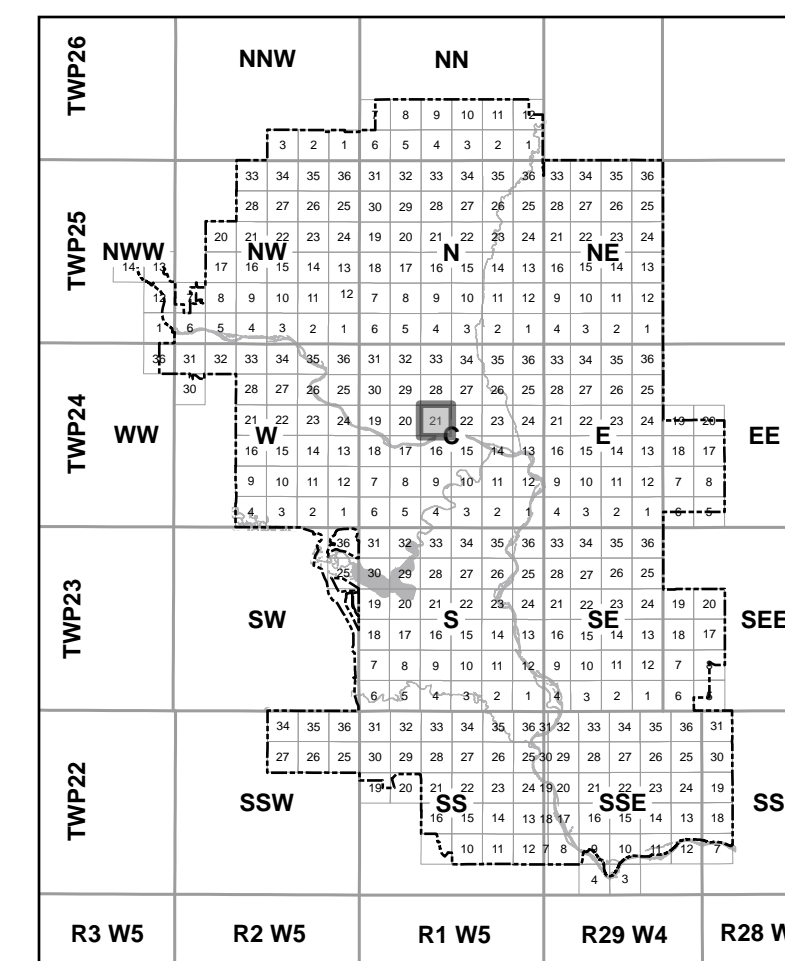
Some districts of this land use bylaw include modifiers where:

"d" followed by a number indicates the maximum density in units per hectare

"f" followed by a number indicates the maximum floor area ratio

"h" followed by a number indicates the maximum height in metres

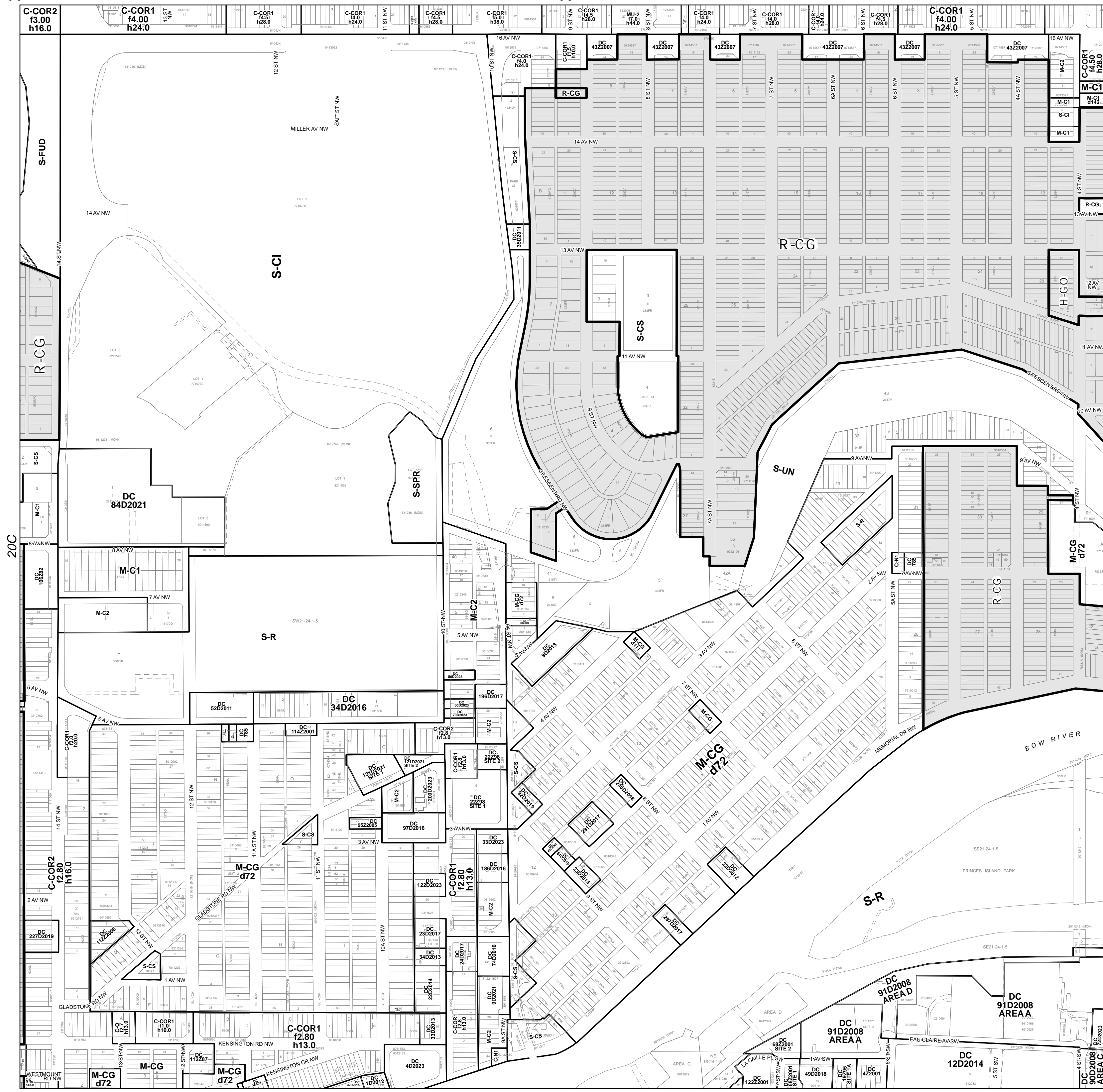
Key Map



SECTION 21C
T24.R1.W5

Source: Planning and Development
The City of Calgary provides this information in good faith but it provides no warranty, not accepts any liability arising from any incorrect, incomplete or misleading information or its improper use. This information may be updated on a daily basis as changes occur.

© The City of Calgary, 2024
All rights reserved. No part of this material may be reproduced or utilized in any form or by any means without the written consent of The City of Calgary.





Proposed Land Use Districts

Legend

- Proposed Land Use Redesignation Area
- City Limits
- Land Use Designation Area
- Legal Base
- LRT Track

District Modifiers

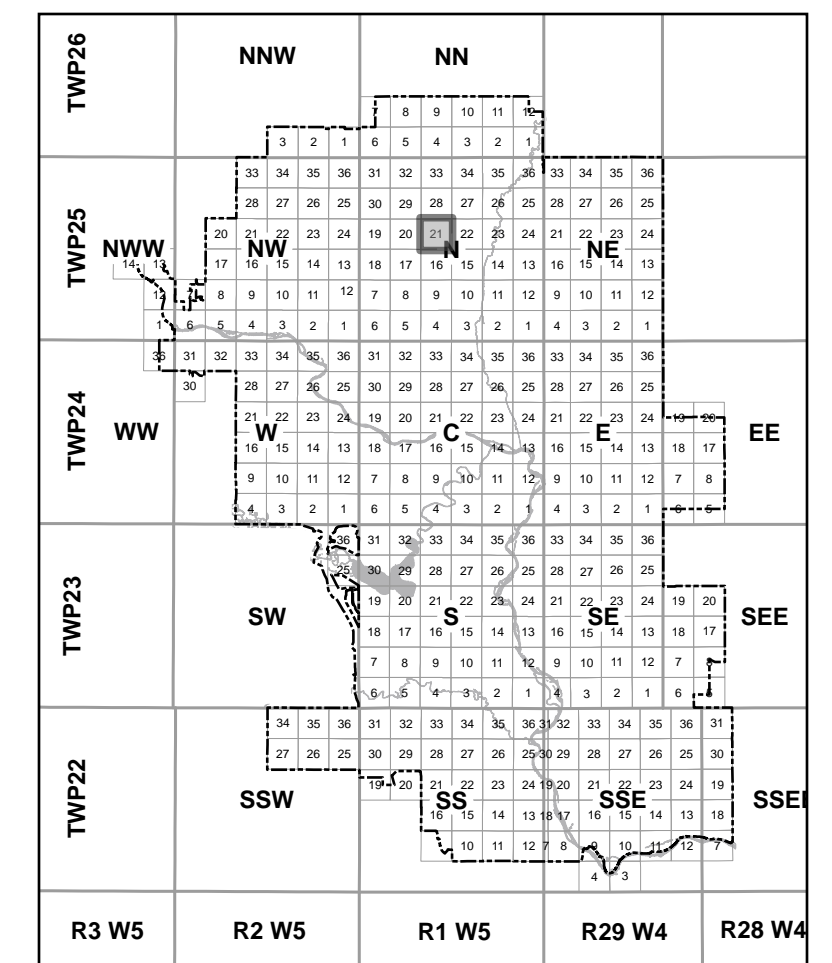
Some districts of this land use bylaw include modifiers where:

"d" followed by a number indicates the maximum density in units per hectare

"f" followed by a number indicates the maximum floor area ratio

"h" followed by a number indicates the maximum height in metres

Key Map



SECTION 21N
T25.R1.W5

Source: Planning and Development
The City of Calgary provides this information in good faith but it provides no warranty, nor accepts any liability arising from any incorrect, incomplete or misleading information or its improper use. This information may be updated on a daily basis as changes occur.

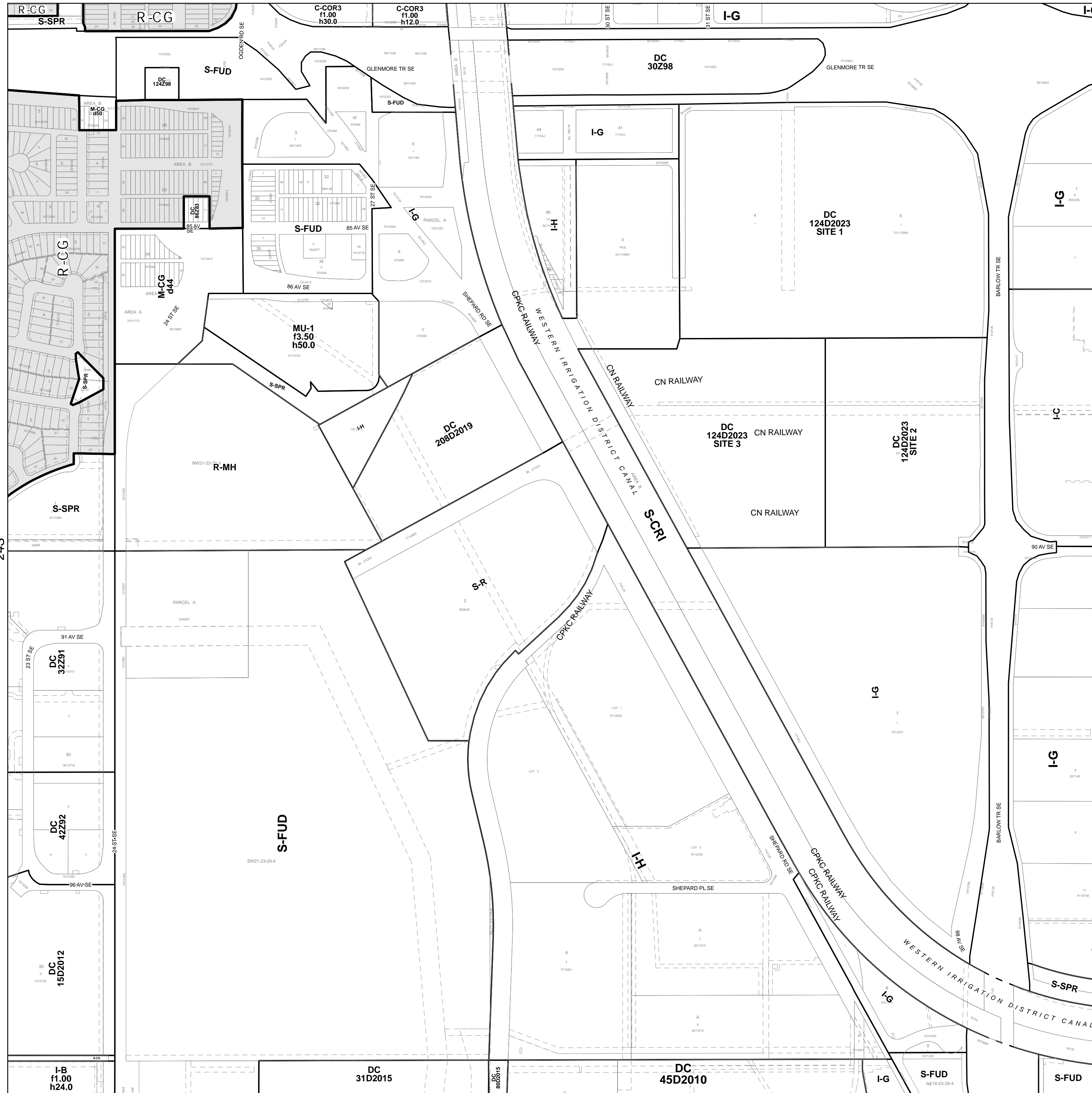
© The City of Calgary, 2024

All rights reserved. No part of this material may be reproduced or utilized in any form or by any means without the written consent of The City of Calgary.

200 0 200 400 Feet
100 0 100 200 Metres

Date Created: Tuesday, May 14, 2024





Calgary



Proposed Land Use Districts

Legend

- Proposed Land Use Redesignation Area
- City Limits
- Land Use Designation Area
- Legal Base
- LRT Track

District Modifiers

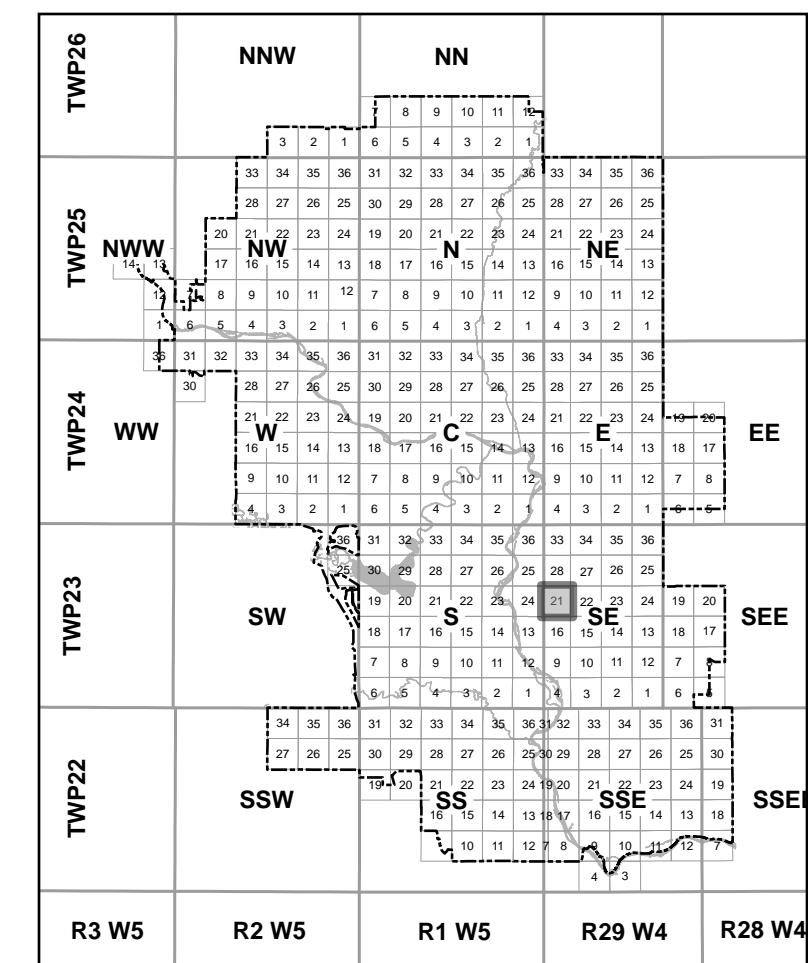
Some districts of this land use bylaw include modifiers where:

"d" followed by a number indicates the maximum density in units per hectare

"f" followed by a number indicates the maximum floor area ratio

"h" followed by a number indicates the maximum height in metres

Key Map




SECTION 21SE
T23.R29.W4

Source: Planning and Development

The City of Calgary provides this information in good faith but it provides no warranty, nor accepts any liability arising from any incorrect, incomplete or misleading information or its improper use. This information may be updated on a daily basis as changes occur.

© The City of Calgary, 2024

All rights reserved. No part of this material may be reproduced or utilized in any form or by any means without the written consent of The City of Calgary.



Date Created: Tuesday, May 14, 2024



Proposed Land Use Districts

Legend

- Proposed Land Use Redesignation Area
- City Limits
- Land Use Designation Area
- Legal Base
- LRT Track

District Modifiers

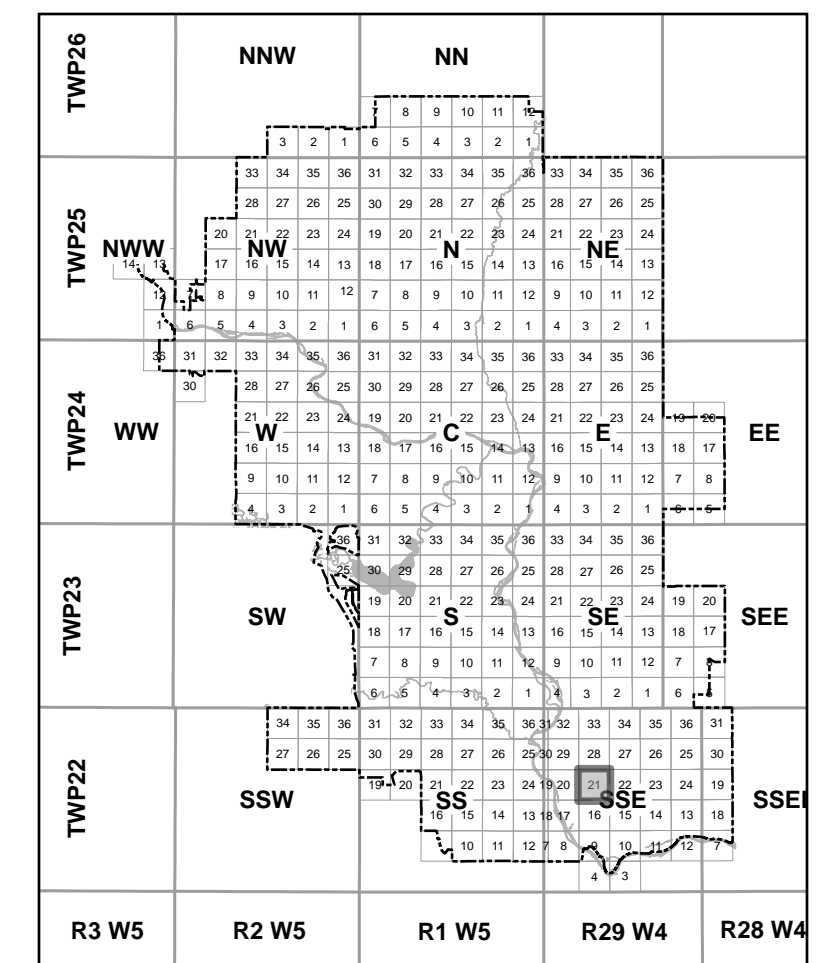
Some districts of this land use bylaw include modifiers where:

"d" followed by a number indicates the maximum density in units per hectare

"f" followed by a number indicates the maximum floor area ratio

"h" followed by a number indicates the maximum height in metres

Key Map




SECTION 21SSE
T22.R29.W4

Source: Planning and Development
The City of Calgary provides this information in good faith but it provides no warranty, nor accepts any liability arising from any incorrect, incomplete or misleading information or its improper use. This information may be updated on a daily basis as changes occur.

© The City of Calgary, 2024

All rights reserved. No part of this material may be reproduced or utilized in any form or by any means without the written consent of The City of Calgary.



Date Created: Tuesday, May 14, 2024





Proposed Land Use Districts

Legend

- Proposed Land Use Redesignation Area
- City Limits
- Land Use Designation Area
- Legal Base
- LRT Track

District Modifiers

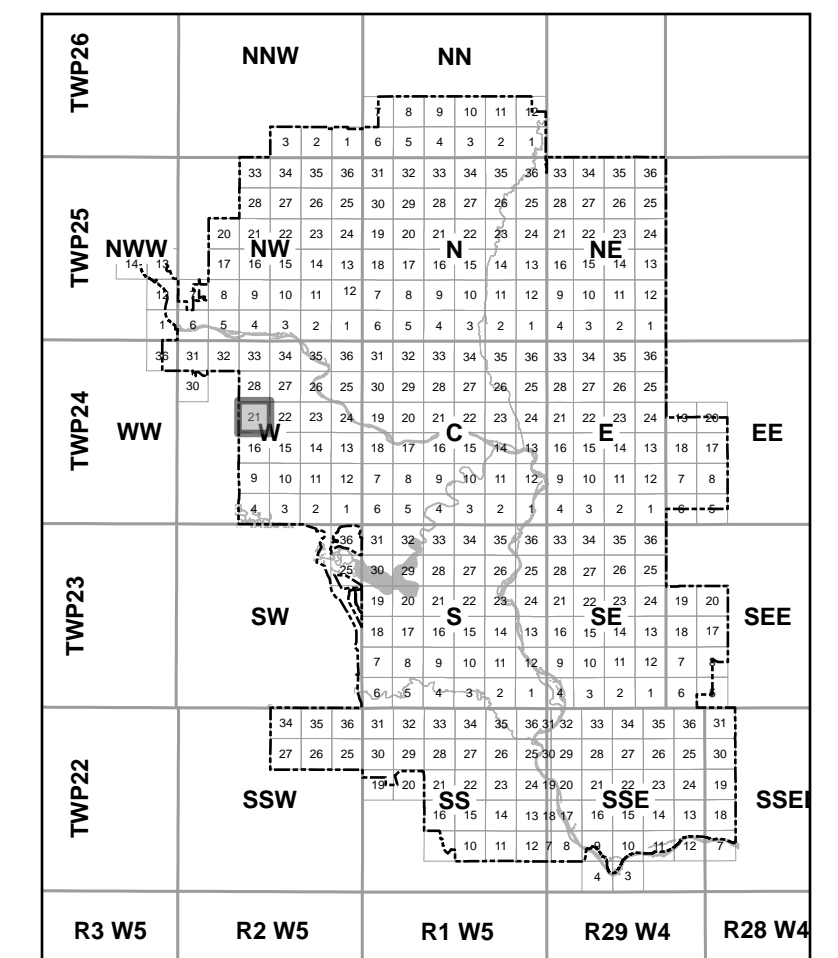
Some districts of this land use bylaw include modifiers where:

"d" followed by a number indicates the maximum density in units per hectare

"f" followed by a number indicates the maximum floor area ratio

"h" followed by a number indicates the maximum height in metres

Key Map




SECTION 21W
T24.R2.W5

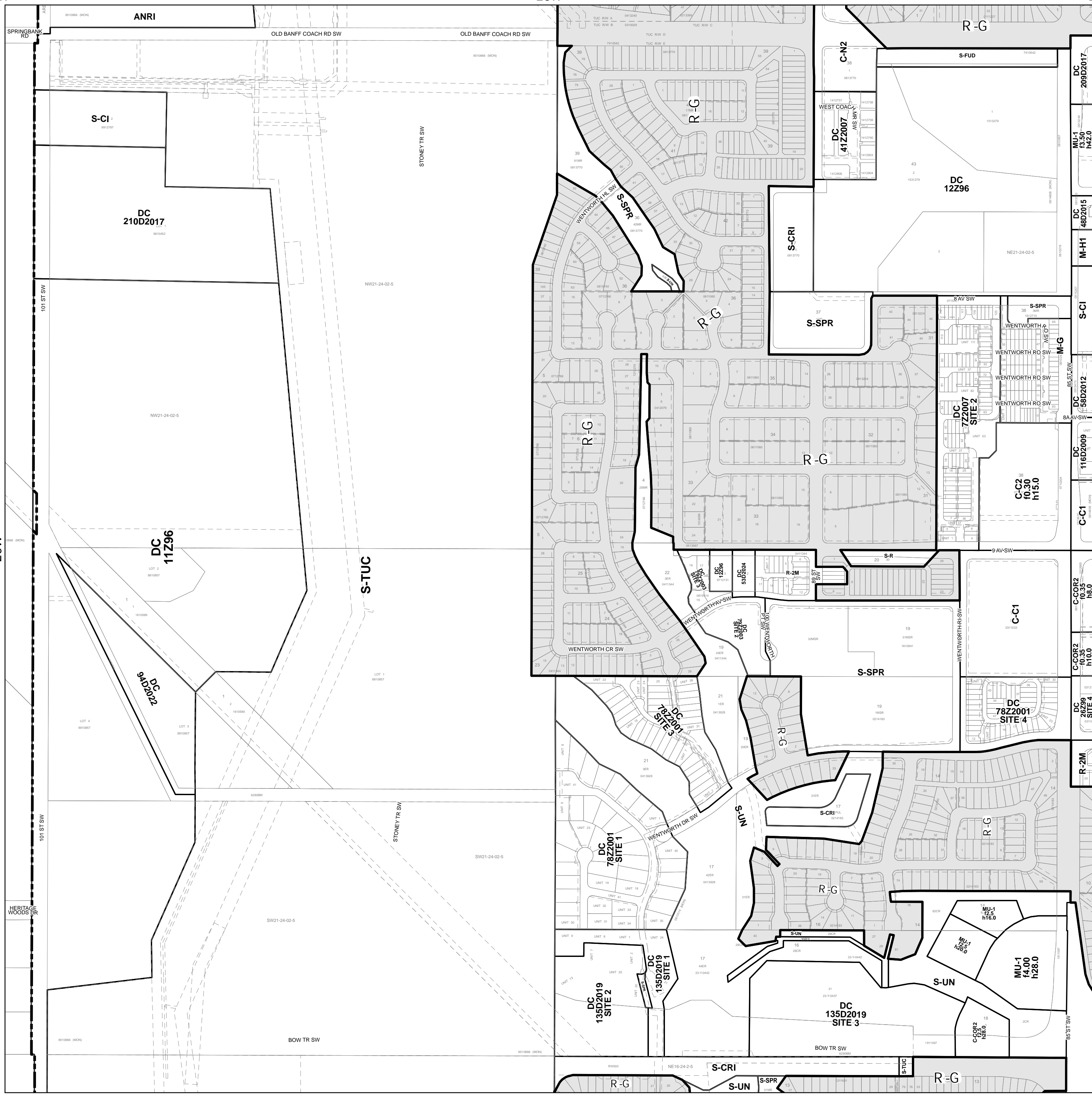
Source: Planning and Development
The City of Calgary provides this information in good faith but it provides no warranty, nor accepts any liability arising from any incorrect, incomplete or misleading information or its improper use. This information may be updated on a daily basis as changes occur.

© The City of Calgary, 2024

All rights reserved. No part of this material may be reproduced or utilized in any form or by any means without the written consent of The City of Calgary.



Date Created: Tuesday, May 14, 2024





Proposed Land Use Districts

Legend

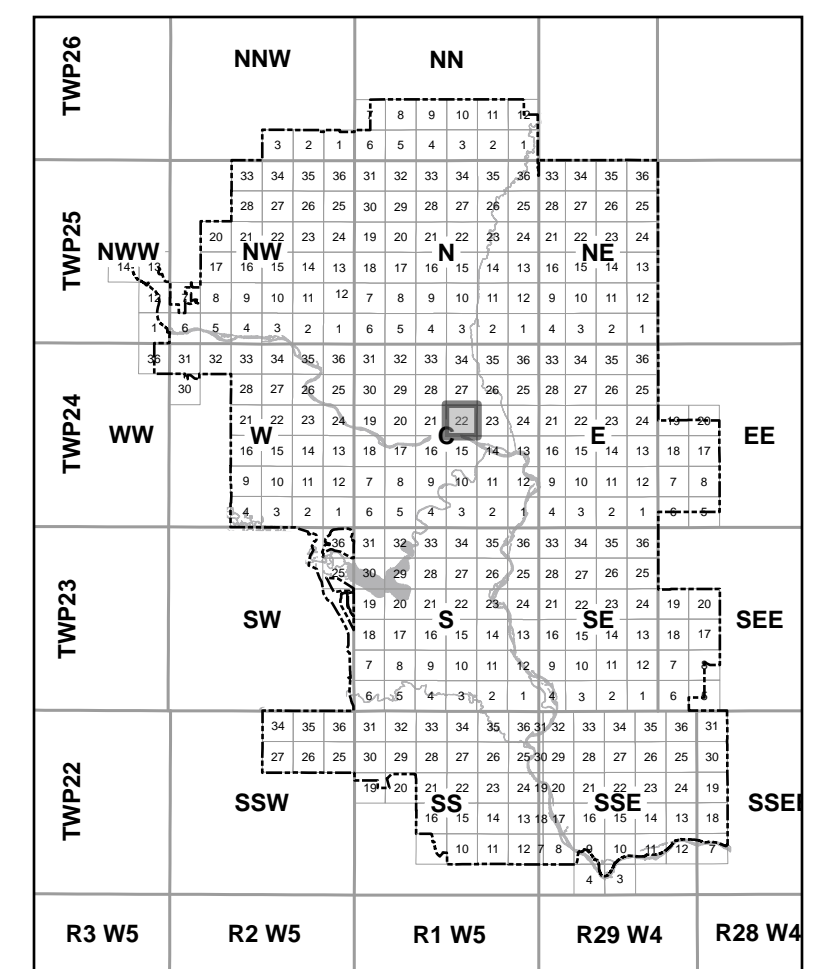
- Proposed Land Use Redesignation Area
- City Limits
- Land Use Designation Area
- Legal Base
- LRT Track

District Modifiers

Some districts of this land use bylaw include modifiers where:

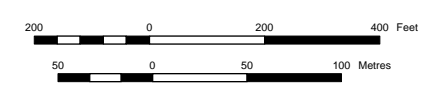
- "d" followed by a number indicates the maximum density in units per hectare
- "f" followed by a number indicates the maximum floor area ratio
- "h" followed by a number indicates the maximum height in metres

Key Map

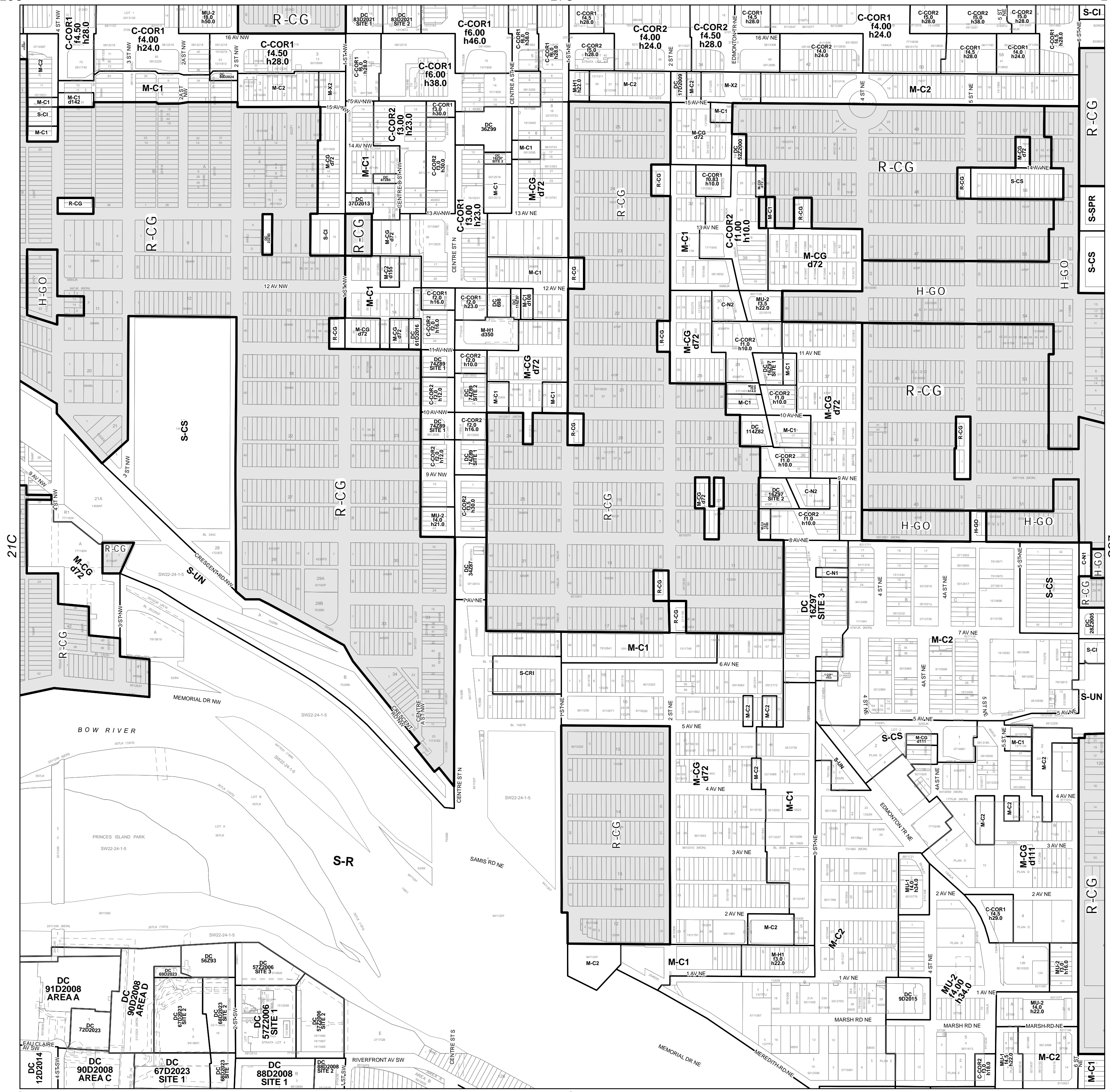


**SECTION 22C
T24.R1.W5**

Source: Planning and Development
 The City of Calgary provides this information in good faith but it provides no warranty, nor accepts any liability arising from any incorrect, incomplete or misleading information or its improper use. This information may be updated on a daily basis as changes occur.
 © The City of Calgary, 2024
 All rights reserved. No part of this material may be reproduced or utilized in any form or by any means without the written consent of The City of Calgary.



Date Created: Tuesday, May 14, 2024





Proposed Land Use Districts

Legend

- Proposed Land Use Redesignation Area
- City Limits
- Land Use Designation Area
- Legal Base
- LRT Track

District Modifiers

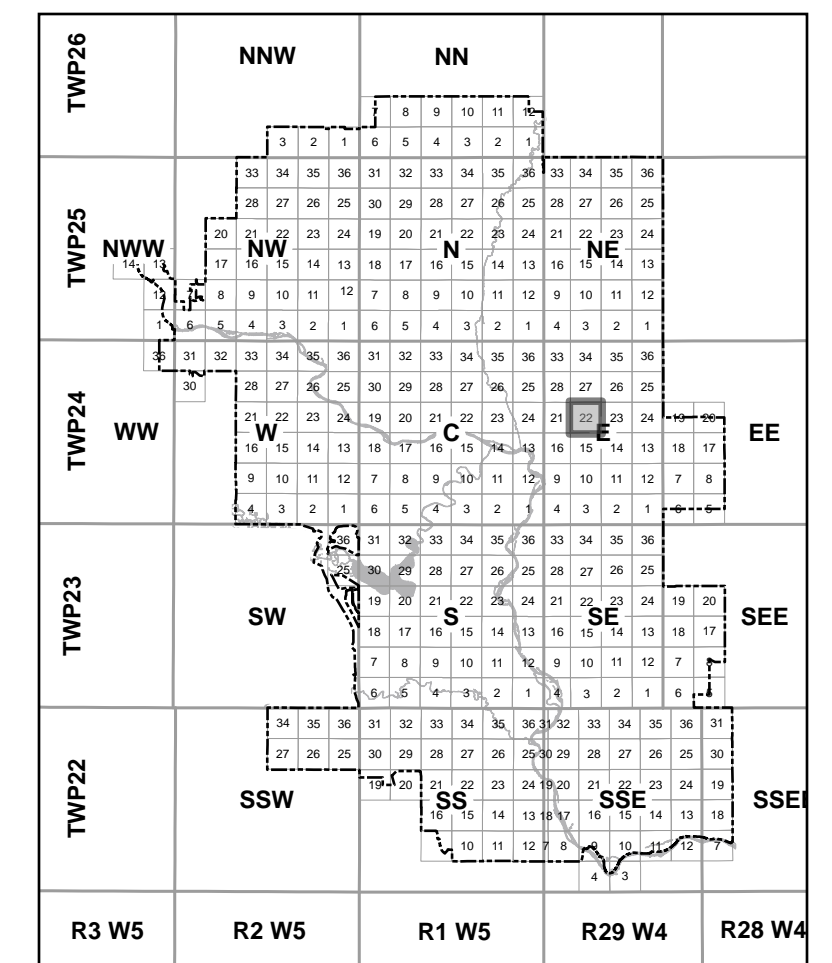
Some districts of this land use bylaw include modifiers where:

"d" followed by a number indicates the maximum density in units per hectare

"f" followed by a number indicates the maximum floor area ratio

"h" followed by a number indicates the maximum height in metres

Key Map



SECTION 22E
T24.R29.W4

Source: Planning and Development
The City of Calgary provides this information in good faith but it provides no warranty, nor accepts any liability arising from any incorrect, incomplete or misleading information or its improper use. This information may be updated on a daily basis as changes occur.

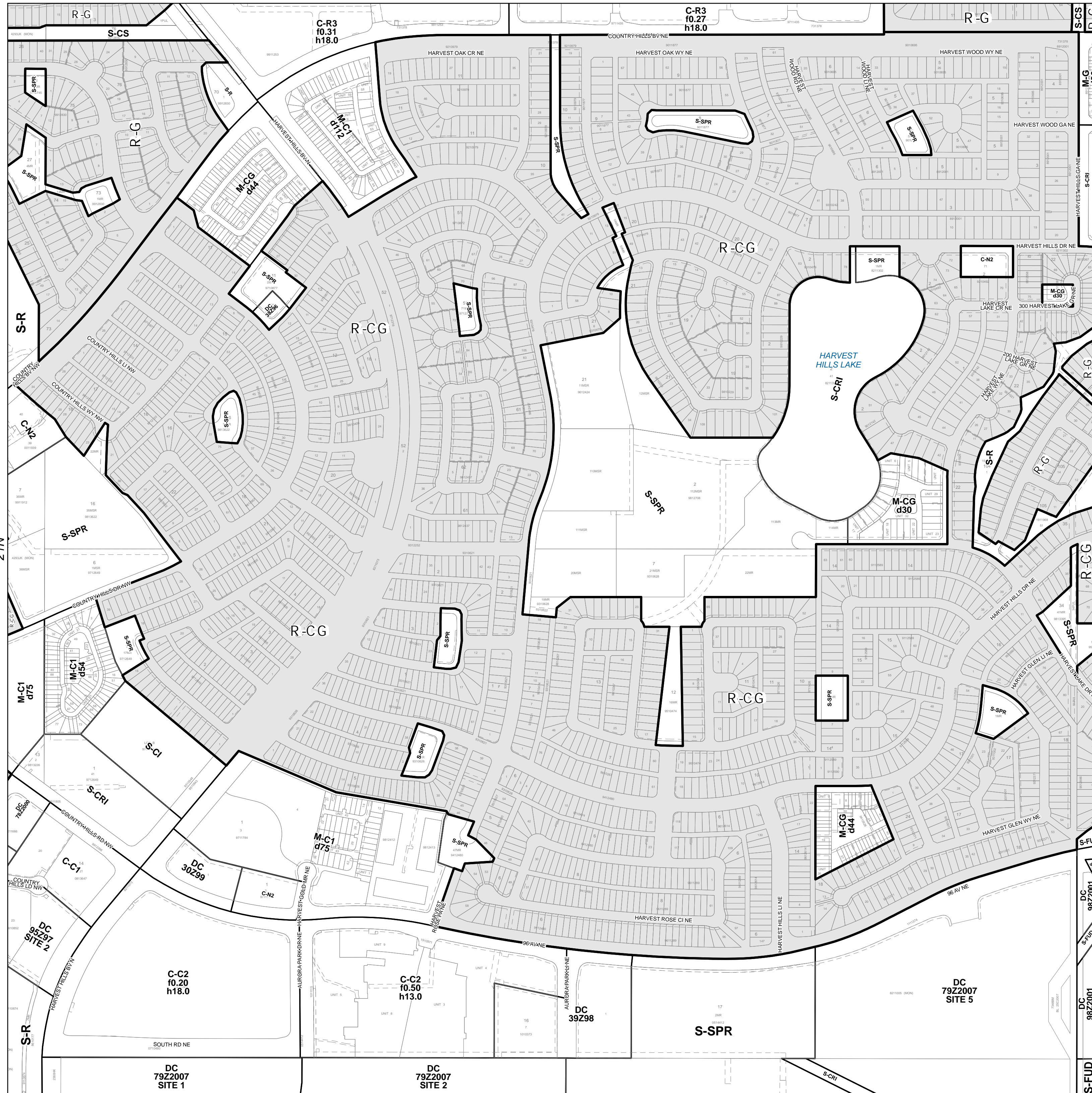
© The City of Calgary, 2024

All rights reserved. No part of this material may be reproduced or utilized in any form or by any means without the written consent of The City of Calgary.

Date Created: Tuesday, May 14, 2024

Section: 22E





Calgary



Proposed Land Use Districts

Legend

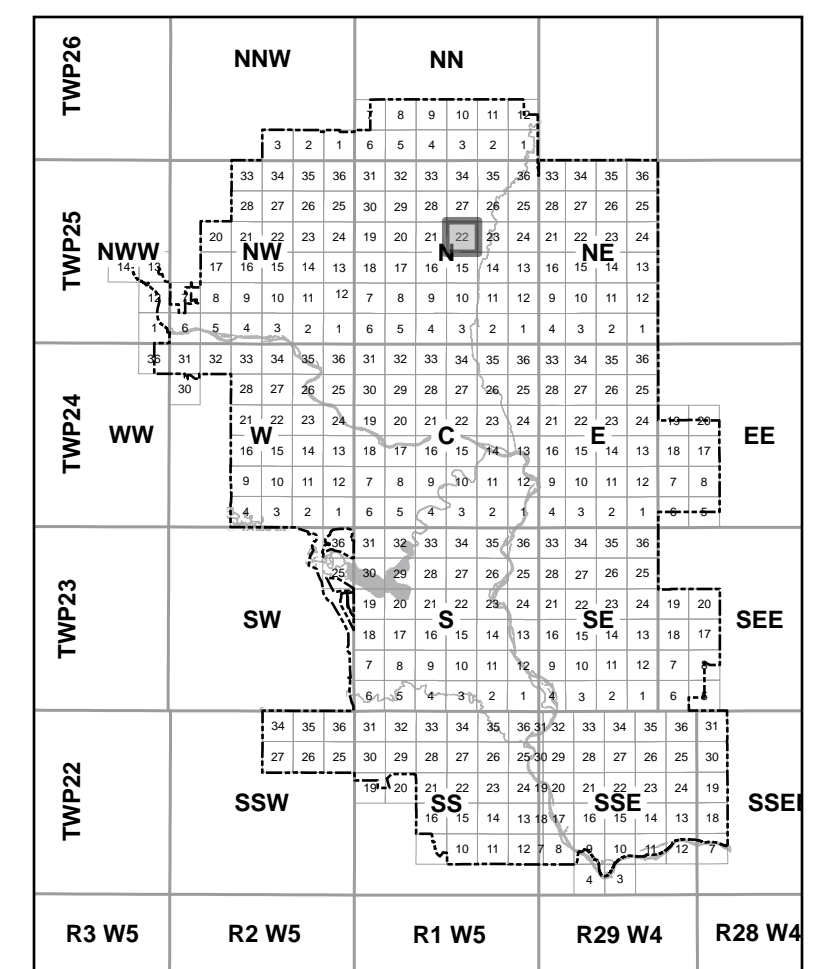
- Proposed Land Use Redesignation Area
- City Limits
- Land Use Designation Area
- Legal Base
- LRT Track

District Modifiers

Some districts of this land use bylaw include modifiers where:

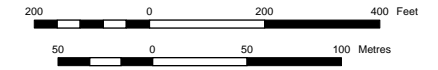
- "d" followed by a number indicates the maximum density in units per hectare
- "f" followed by a number indicates the maximum floor area ratio
- "h" followed by a number indicates the maximum height in metres

Key Map



SECTION
22N
T25.R1.W5

Source: Planning and Development
The City of Calgary provides this information in good faith but it provides no warranty, nor accepts any liability arising from any incorrect, incomplete or misleading information or its improper use. This information may be updated on a daily basis as changes occur.



Date Created: Tuesday, May 14, 2024

© The City of Calgary, 2024
All rights reserved. No part of this material may be reproduced or utilized in any form or by any means without the written consent of The City of Calgary.



Proposed Land Use Districts

Legend

- Proposed Land Use Redesignation Area
- City Limits
- Land Use Designation Area
- Legal Base
- LRT Track

District Modifiers

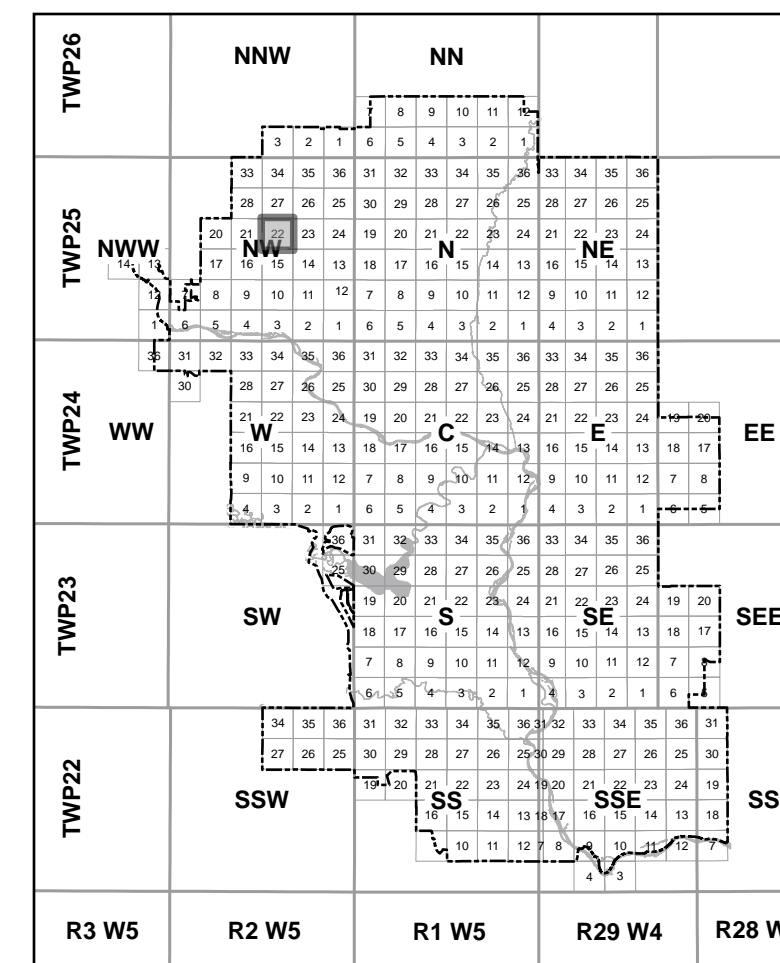
Some districts of this land use bylaw include modifiers where:

"d" followed by a number indicates the maximum density in units per hectare

"f" followed by a number indicates the maximum floor area ratio

"h" followed by a number indicates the maximum height in metres

Key Map



SECTION 22NW
T25.R.2.W5

Source: Planning and Development

The City of Calgary provides this information in good faith but it provides no warranty, nor accepts any liability arising from any incorrect, incomplete or misleading information or its improper use. This information may be updated on a daily basis as changes occur.

© The City of Calgary, 2024

All rights reserved. No part of this material may be reproduced or utilized in any form or by any means without the written consent of The City of Calgary.

200 0 200 400 Feet

100 0 100 200 Metres

Date Created: Tuesday, May 14, 2024





Proposed Land Use Districts

Legend

- Proposed Land Use Redesignation Area
- City Limits
- Land Use Designation Area
- Legal Base
- LRT Track

District Modifiers

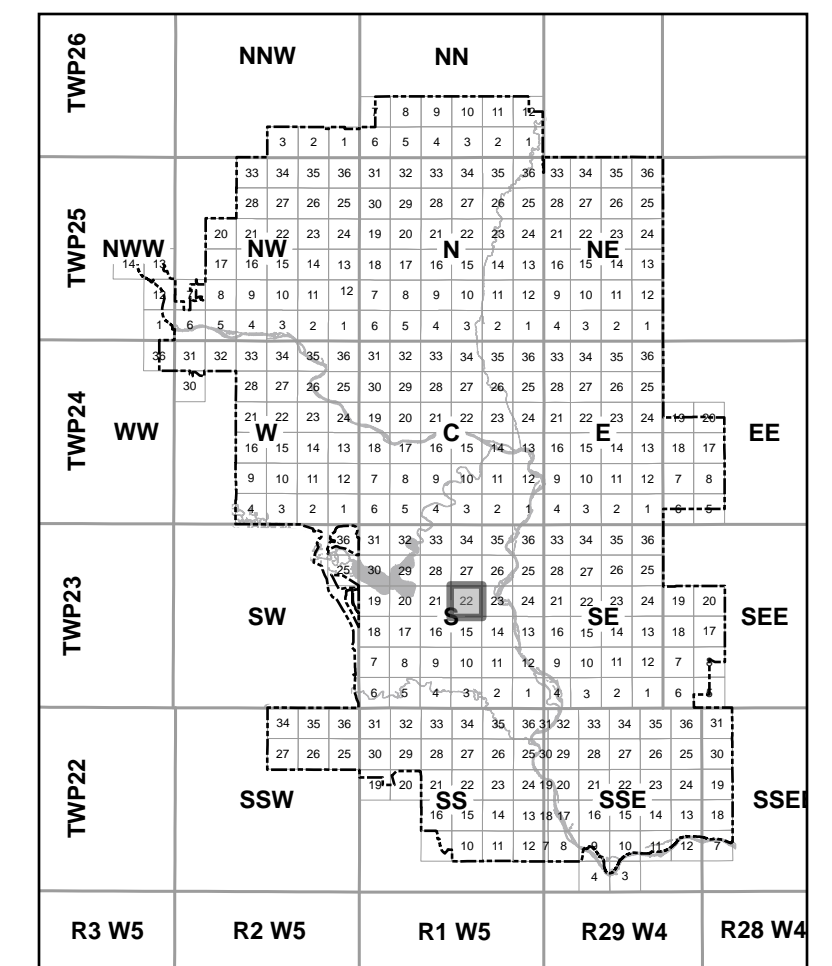
Some districts of this land use bylaw include modifiers where:

"d" followed by a number indicates the maximum density in units per hectare

"f" followed by a number indicates the maximum floor area ratio

"h" followed by a number indicates the maximum height in metres

Key Map



SECTION 22S
T23.R1.W5

Source: Planning and Development
The City of Calgary provides this information in good faith but it provides no warranty, nor accepts any liability arising from any incorrect, incomplete or misleading information or its improper use. This information may be updated on a daily basis as changes occur.

© The City of Calgary, 2024
All rights reserved. No part of this material may be reproduced or utilized in any form or by any means without the written consent of The City of Calgary.



Date Created: Tuesday, May 14, 2024





Proposed Land Use Districts

Legend

- Proposed Land Use Redesignation Area
- City Limits
- Land Use Designation Area
- Legal Base
- LRT Track

District Modifiers

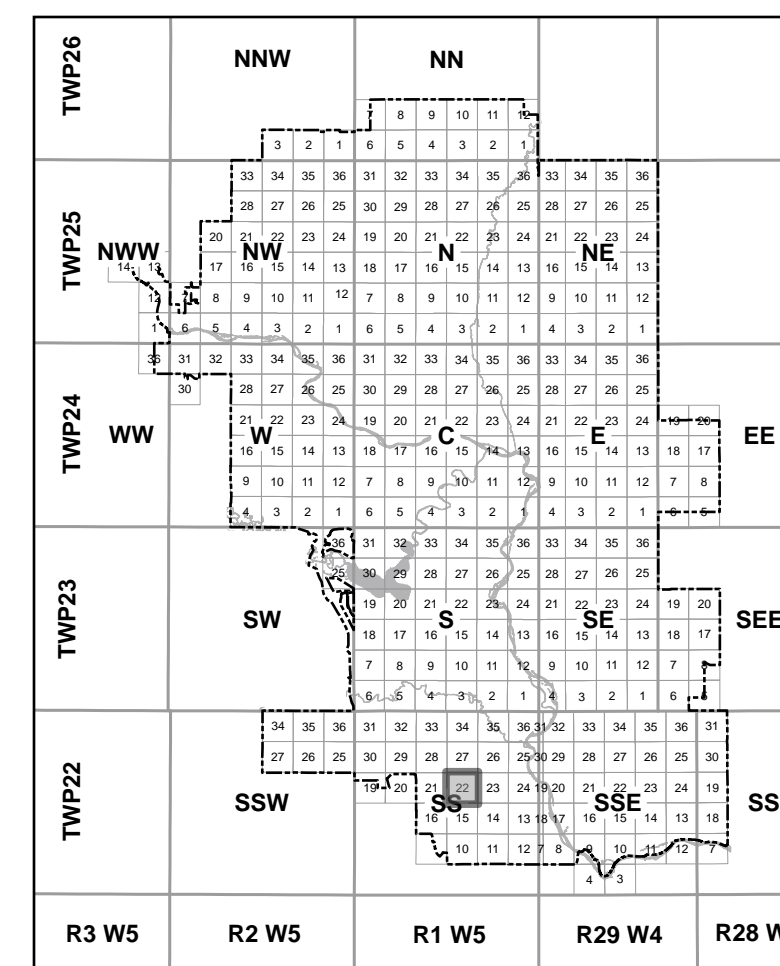
Some districts of this land use bylaw include modifiers where:

"d" followed by a number indicates the maximum density in units per hectare

"f" followed by a number indicates the maximum floor area ratio

"h" followed by a number indicates the maximum height in metres

Key Map



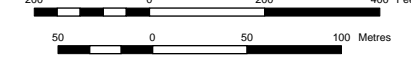
SECTION 22SS
T22.R1.W5

Source: Planning and Development

The City of Calgary provides this information in good faith but it provides no warranty, nor accepts any liability arising from any incorrect, incomplete or misleading information or its improper use. This information may be updated on a daily basis as changes occur.

© The City of Calgary, 2024

All rights reserved. No part of this material may be reproduced or utilized in any form or by any means without the written consent of The City of Calgary.



Date Created: Tuesday, May 14, 2024



Calgary



Proposed Land Use Districts

Legend

- Proposed Land Use Redesignation Area
- City Limits
- Land Use Designation Area
- Legal Base
- LRT Track

District Modifiers

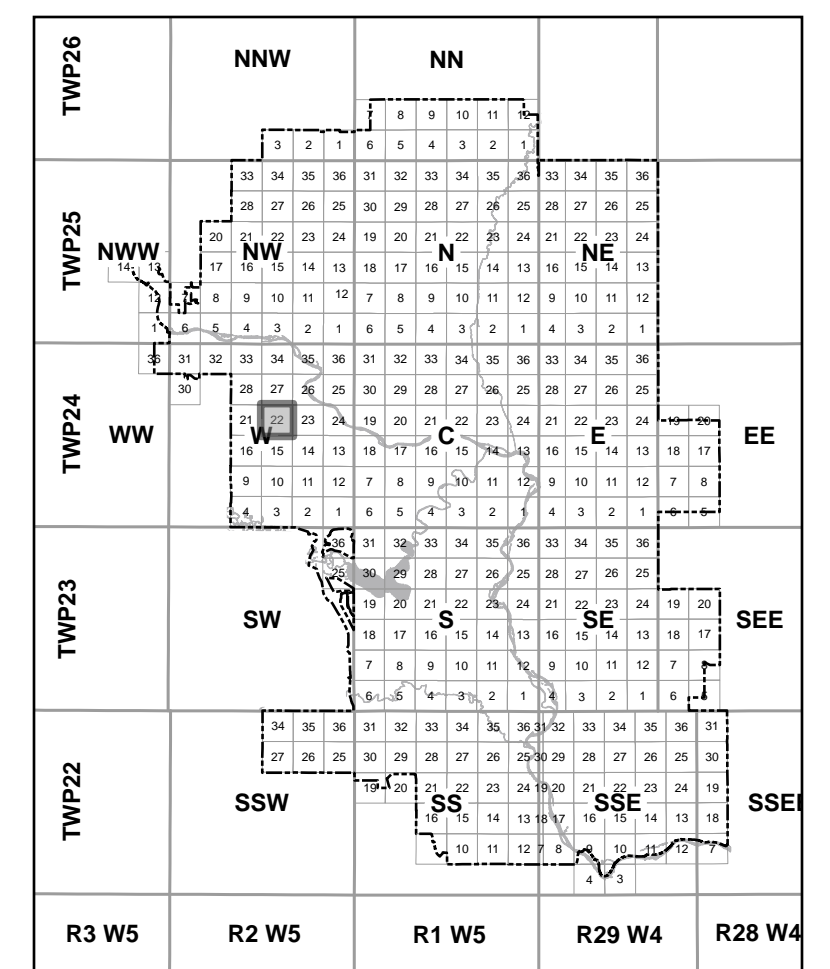
Some districts of this land use bylaw include modifiers where:

"d" followed by a number indicates the maximum density in units per hectare

"f" followed by a number indicates the maximum floor area ratio

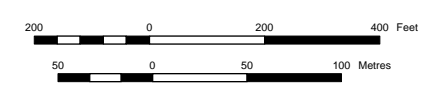
"h" followed by a number indicates the maximum height in metres

Key Map

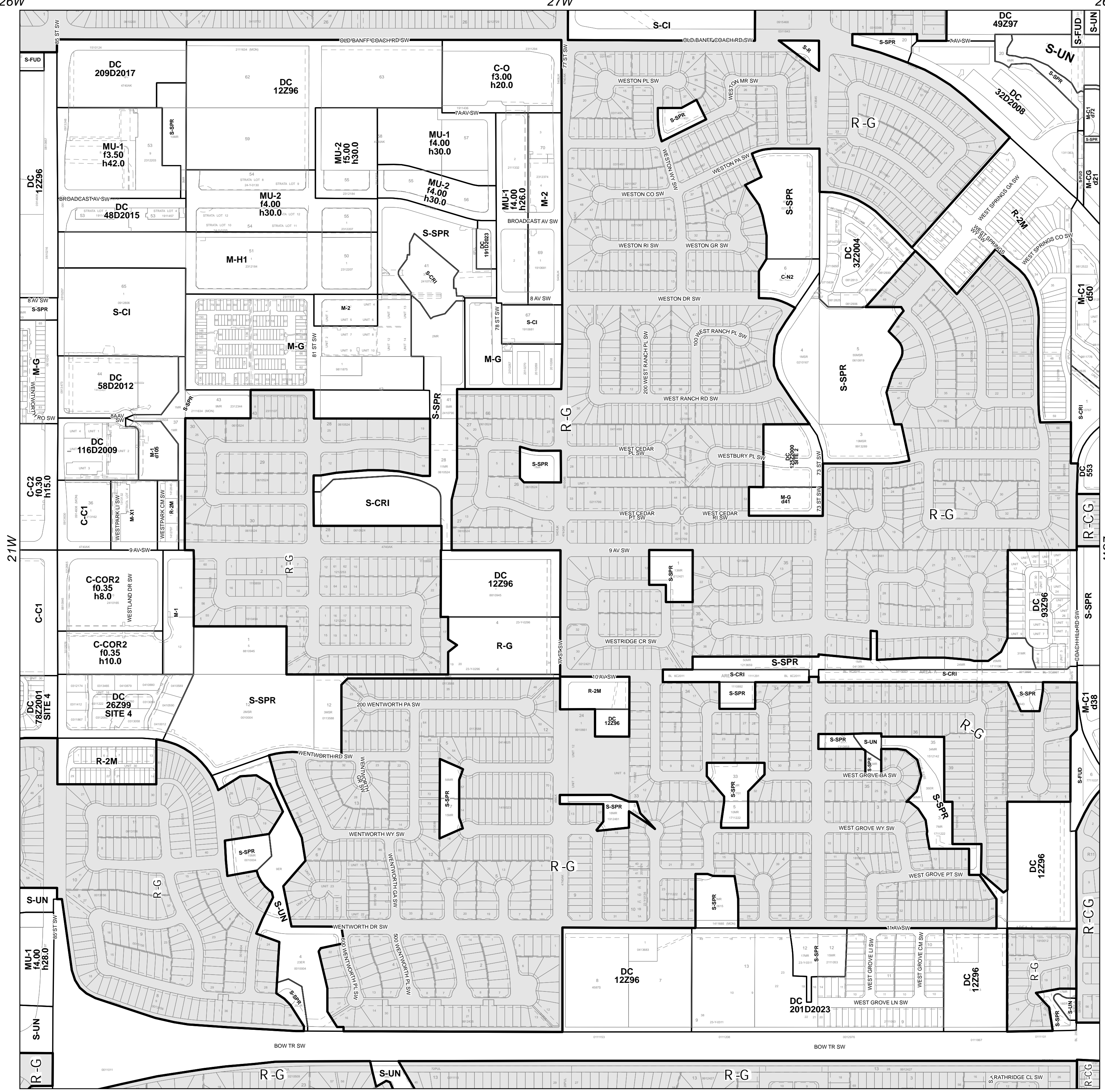


**SECTION 22W
T24.R2.W5**

Source: Planning and Development
The City of Calgary provides this information in good faith but it provides no warranty, nor accepts any liability arising from any incorrect, incomplete or misleading information or its improper use. This information may be updated on a daily basis as changes occur.
© The City of Calgary, 2024
All rights reserved. No part of this material may be reproduced or utilized in any form or by any means without the written consent of The City of Calgary.



Date Created: Tuesday, May 14, 2024





Proposed Land Use Districts

Legend

- Proposed Land Use Redesignation Area
- City Limits
- Land Use Designation Area
- Legal Base
- LRT Track

District Modifiers

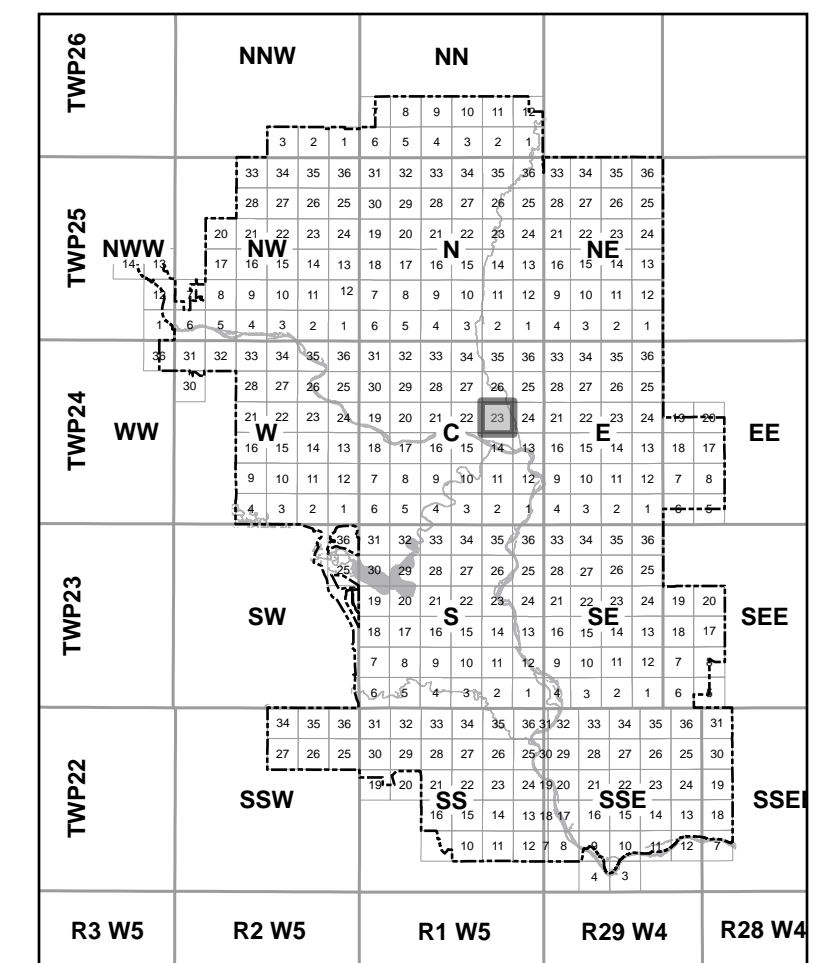
Some districts of this land use bylaw include modifiers where:

"d" followed by a number indicates the maximum density in units per hectare

"f" followed by a number indicates the maximum floor area ratio

"h" followed by a number indicates the maximum height in metres

Key Map



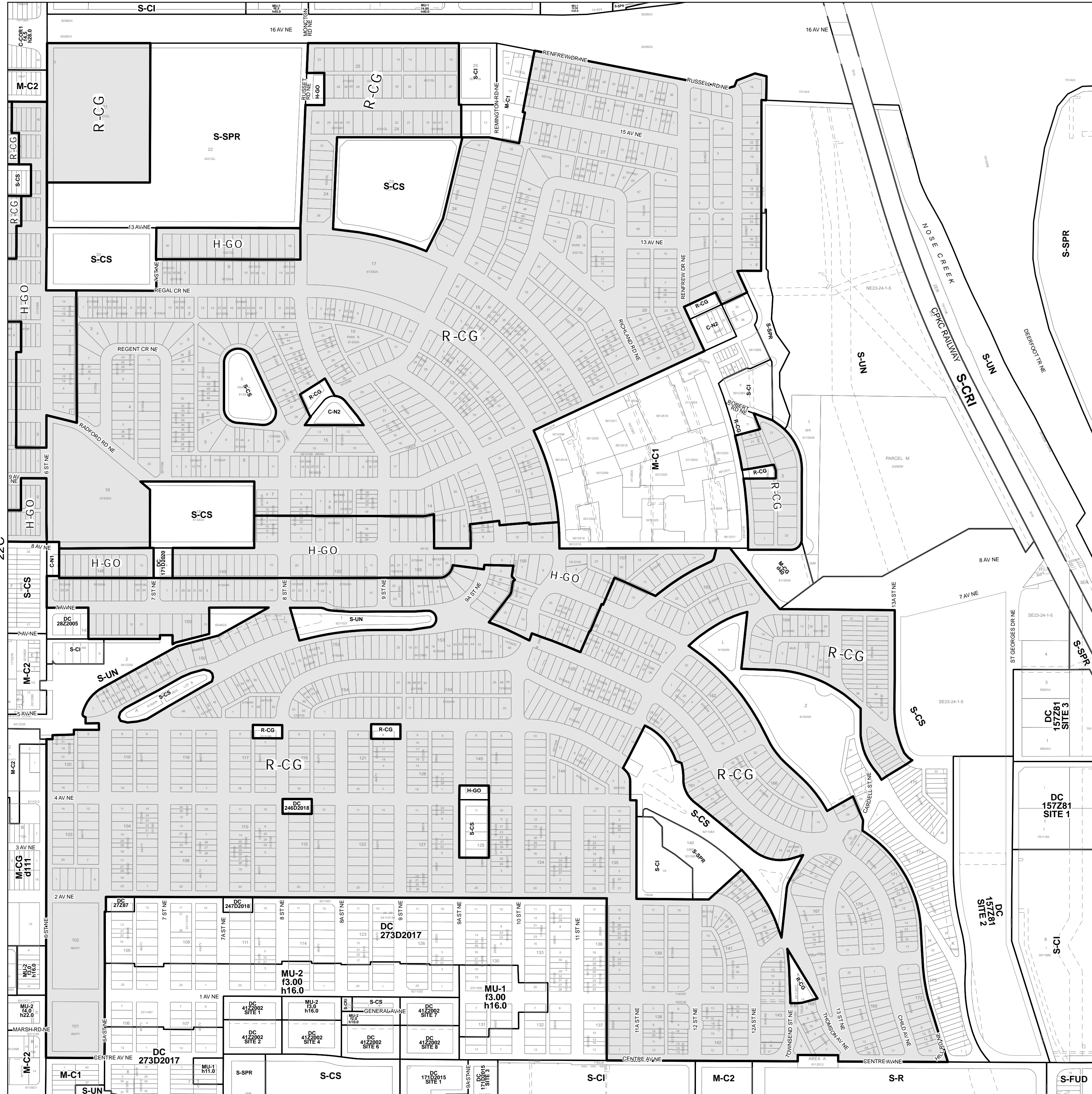
SECTION 23C
T24.R1.W5

Source: Planning and Development
The City of Calgary provides this information in good faith but it provides no warranty, nor accepts any liability arising from any incorrect, incomplete or misleading information or its improper use. This information may be updated on a daily basis as changes occur.

© The City of Calgary, 2024
All rights reserved. No part of this material may be reproduced or utilized in any form or by any means without the written consent of The City of Calgary.

200 0 200 400 Feet
100 0 100 200 Metres


Date Created: Tuesday, May 14, 2024





Proposed Land Use Districts

Legend

-  Proposed Land Use Redesignation Area
-  City Limits
-  Land Use Designation Area
-  Legal Base
-  LRT Track

District Modifiers

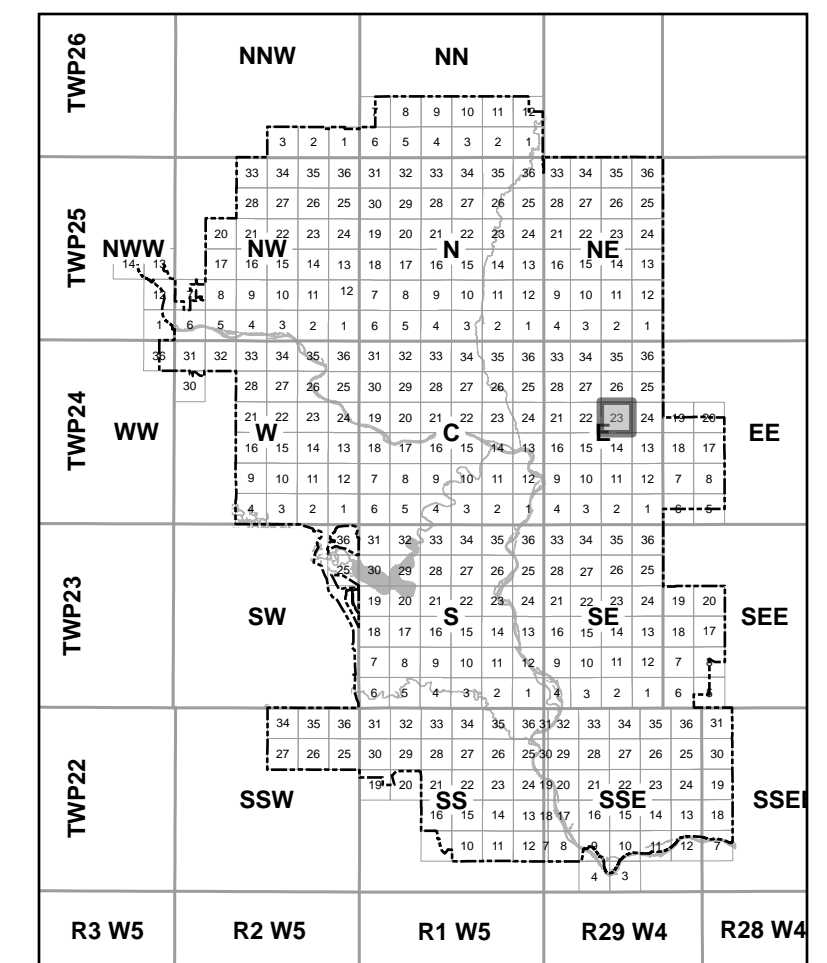
Some districts of this land use bylaw include modifiers where:

"d" followed by a number indicates the maximum density in units per hectare

"f" followed by a number indicates the maximum floor area ratio

"h" followed by a number indicates the maximum height in metres

Key Map



SECTION
23E
T24.R29.W4

Source: Planning and Development
The City of Calgary provides this information in good faith but it provides no warranty, nor accepts any liability arising from any incorrect, incomplete or misleading information or its improper use. This information may be updated on a daily basis as changes occur.

© The City of Calgary, 2024
All rights reserved. No part of this material may be reproduced or utilized in any form or by any means without the written consent of The City of Calgary.



Date Created: Tuesday, May 14, 2024





Proposed Land Use Districts

Legend

- Proposed Land Use Redesignation Area
- City Limits
- Land Use Designation Area
- Legal Base
- LRT Track

District Modifiers

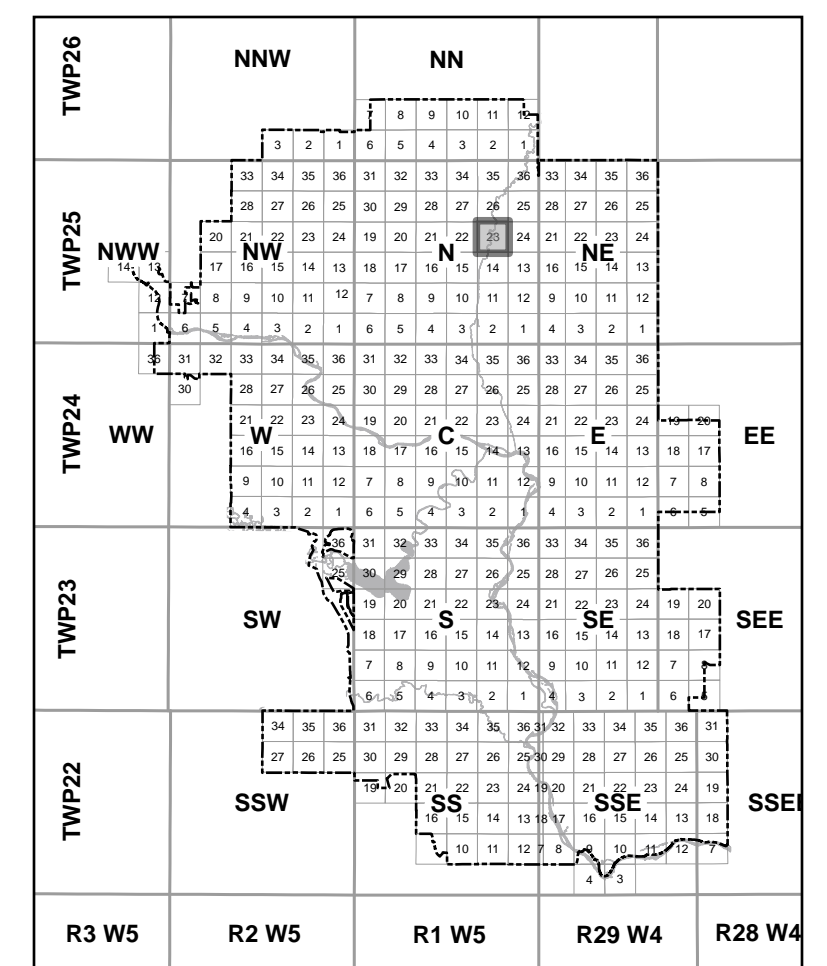
Some districts of this land use bylaw include modifiers where:

"d" followed by a number indicates the maximum density in units per hectare

"f" followed by a number indicates the maximum floor area ratio

"h" followed by a number indicates the maximum height in metres

Key Map



SECTION 23N
T25.R1.W5

Source: Planning and Development
The City of Calgary provides this information in good faith but it provides no warranty, nor accepts any liability arising from any incorrect, incomplete or misleading information or its improper use. This information may be updated on a daily basis as changes occur.

© The City of Calgary, 2024

All rights reserved. No part of this material may be reproduced or utilized in any form or by any means without the written consent of The City of Calgary.



Date Created: Tuesday, May 14, 2024

