








Proposed Amendment to the Bowness Area Redevelopment Plan

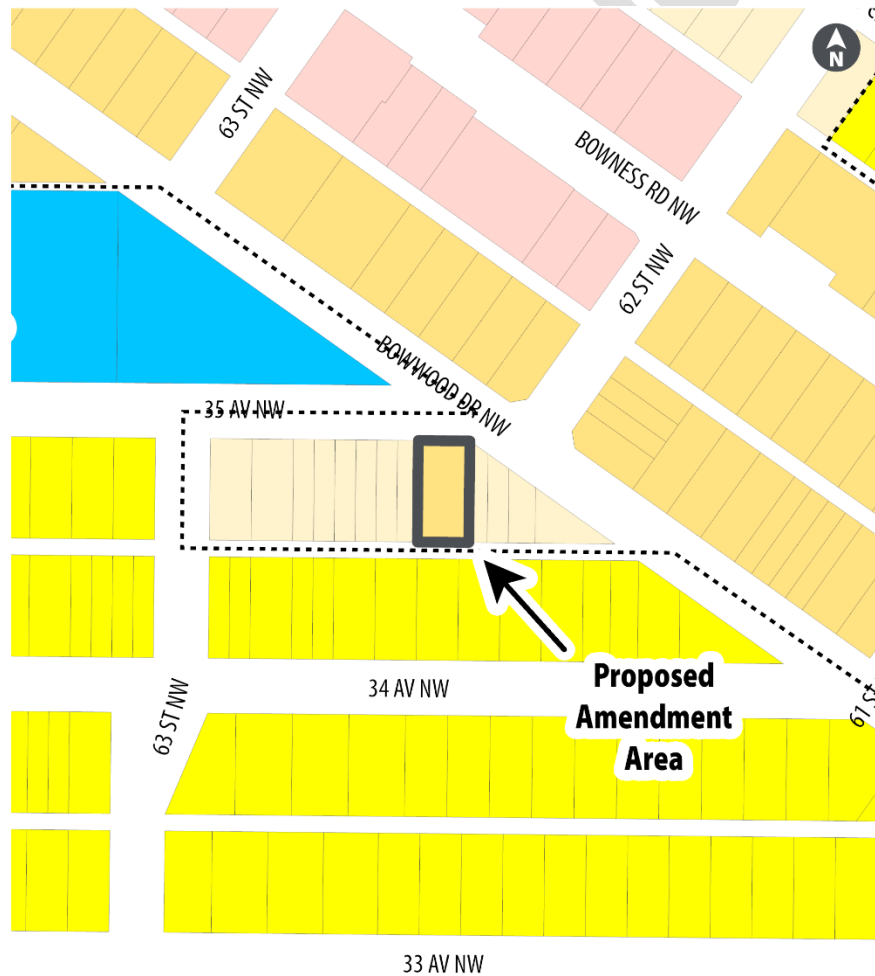
1. The Bowness Area Redevelopment Plan attached to and forming part of Bylaw 7P95, as amended, is hereby further amended as follows:
 - (a) Amend Map 2 entitled 'Land Use Policy Areas' by changing 0.07 hectares \pm (0.17 acres \pm) located at 6307 – 35 Avenue NW (Plan 4610AJ, Block 29, Lot 13) from 'Neighbourhood Limited' to 'Neighbourhood Low-Rise' as generally illustrated in the sketch below:

Bowness Area Redevelopment Plan

Map 2
Land Use
Policy Areas

Legend

-  Main Street Transition Area
-  Developed Area Guidebook
-  Neighbourhood Limited
-  Neighbourhood Low-Rise
-  Community Mid-Rise
-  Residential: Low Density, Conservation & Infill
-  Institutional



This map is conceptual only. No measurements of distances or areas should be taken from this map.