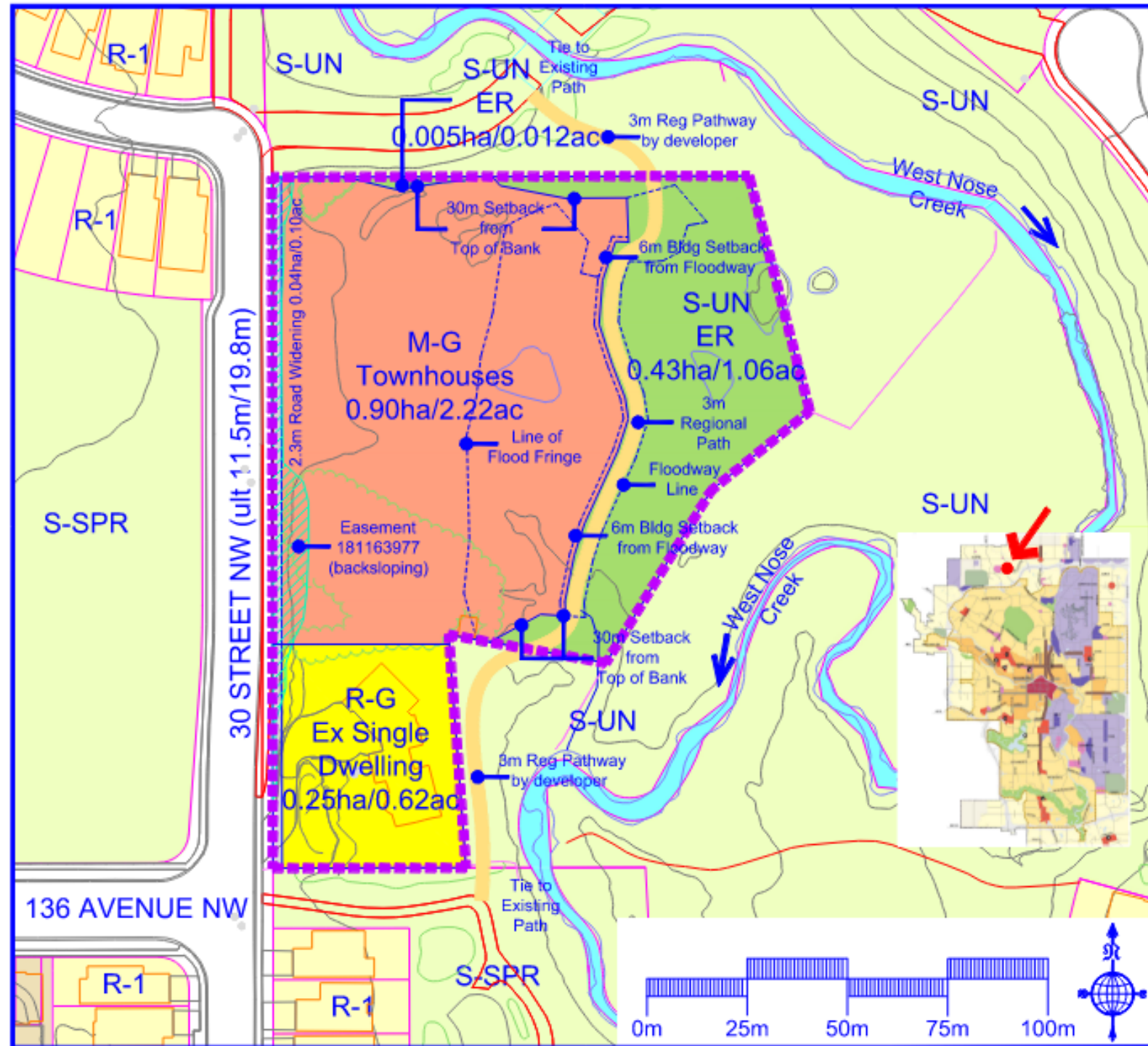


Proposed Outline Plan



Prepared for



Prepared by

Darrell Grant
Green Birch Architecture Inc
EnviroLead Canada
PrairieGeo Engineering

Sage Brush


Outline Plan
& Land Use Redesignation

13616 30 Street NW
Block 1, Plan 8011537 (Sheet 31N)

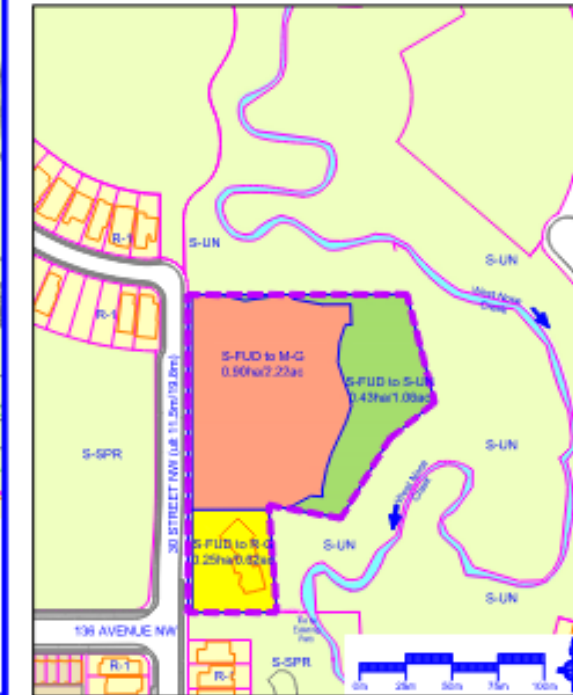
Legend

- Outline Plan/ Land Use Boundary
- 3m Regional Path

Note: All Deep and Shallow Utilities will connect from 30 Street NW



Proposed Land Uses



Proposed Cross-Section 30 Street NW

OUTLINE PLAN STATISTICS

	hectares	acres	%	Units	
				Ant	Max
Gross Area of Plan	1.62	4.00			
Less Environmental Reserve	0.43	1.06			
Gross Developable Area	1.19	2.94	100%		
Townhouses	0.90	2.22	76%	60	72
Single Detached Dwelling (Ex)	0.25	0.62	21%	1	1
Road Widening	0.04	0.10	3%		
TOTAL				61	73

	3.2 ppu	3.8 jobs/ 100pop	people & jobs	UPH		UPA	
				P&I/HA	P&I/AC		
DENSITY RANGE (ANT)				51.3	20.7		
DENSITY RANGE (MAX)				61.3	24.8		

	195	7	202	INTENSITY (ANT)	
				P&I/HA	P&I/AC
INTENSITY (ANT)				169.7	68.7
INTENSITY (MAX)	234	9	242	203.4	82.3

LAND USE STATISTICS

	from	to	hectares	acres	%
S-FUD	M-G		0.90	2.22	57%
S-FUD	R-G		0.25	0.62	16%
S-FUD	S-UN		0.43	1.06	27%
TOTAL			1.58	3.90	100%
Roads			0.04	0.10	
GROSS AREA OF PLAN			1.62	4.00	