

Proposed Amendment to the Sunalta Area Redevelopment Plan








1. The Sunalta Area Redevelopment Plan attached to and forming part of Bylaw 13P82, as amended, is hereby further amended as follows:
 - (a) Amend Map 2 entitled 'Land Use Policies' by changing 0.21 hectares \pm (0.52 acres \pm) located at 1707, 1709, 1711, 1713 and 1717 – 12 Avenue SW (Plan 5380V, Block 218, Lots 11 to 17) from 'Medium Low Density' to 'Medium Density' as generally illustrated in the sketch below:

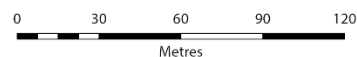
Sunalta Area Redevelopment Plan

Fig. 2

Land Use Policy

Legend

-  Conservation and Infill
-  Medium High Density
-  High Density
-  Medium Low Density
-  Medium Density
-  Open Space
-  Plan Area Boundary



This map is conceptual only. No measurements of distances or areas should be taken from this map.

