

Proposed Amendment to the Bankview Area Redevelopment Plan






1. The Bankview Area Redevelopment Plan attached to and forming part of Bylaw 13P81, as amended, is hereby further amended as follows:
 - (a) Amend Figure 2 entitled 'Land Use Policy' by changing 0.11 hectares \pm (0.27 acres \pm) located at 2131 and 2135 – 16A Street SW (Plan 261L, Block 9, Lots 15 to 18) from 'Conservation' to 'Medium Density' as generally illustrated in the sketch below:


Bankview Area Redevelopment Plan

Fig. 2

Land Use Policy

Legend

-  Conservation
-  Conservation and Infill
-  Medium Low Density
-  Medium Density
-  Park School and Recreation



This map is conceptual only. No measurements of distances or areas should be taken from this map.

