

PROPOSED

CPC2023-1182
ATTACHMENT 2

BYLAW NUMBER 2P2024

BEING A BYLAW OF THE CITY OF CALGARY TO AMEND THE BANKVIEW AREA REDEVELOPMENT PLAN BYLAW 13P81 (LOC2023-0224/CPC2023-1182)

WHEREAS it is desirable to amend the Bankview Area Redevelopment Plan Bylaw 13P81, as amended;





AND WHEREAS Council has held a public hearing as required by Section 692 of the *Municipal Government Act*, R.S.A. 2000, c.M-26, as amended:


NOW, THEREFORE, THE COUNCIL OF THE CITY OF CALGARY ENACTS AS FOLLOWS:

1. The Bankview Area Redevelopment Plan attached to and forming part of Bylaw 13P81, as amended, is hereby further amended as follows:
 - (a) Amend Figure 2 entitled 'Land Use Policy' by changing 0.06 hectares \pm (0.14 acres \pm) located at 1931 – 26 Avenue SW (Plan 4479P, Block, 5 Lots 25 and 26) from 'Conservation' to 'Conservation and Infill' as generally illustrated in the sketch below:

Bankview Area Redevelopment Plan

Fig. 2
Land Use Policy

- Legend**
-  Conservation
 -  Conservation and Infill
 -  Medium Density
 -  Study Area Boundary



This map is conceptual only. No measurements of distances or areas should be taken from this map.



PROPOSED

BYLAW NUMBER 2P2024

2. This Bylaw comes into force on the date it is passed.

READ A FIRST TIME ON _____

READ A SECOND TIME ON _____

READ A THIRD TIME ON _____

MAYOR

SIGNED ON _____

CITY CLERK

SIGNED ON _____