

Proposed Amendment to the Bankview Area Redevelopment Plan

1. The Bankview Area Redevelopment Plan attached to and forming part of Bylaw 13P81, as amended, is hereby further amended as follows:








(a) Amend Figure 2 entitled 'Land Use Policy' by changing 0.05 hectares \pm (0.14 acres \pm) located at 2111 – 15 Street SW (Plan 261L, Block 11, Lots 6 and 7) from 'Conservation' to 'Conservation and Infill' as generally illustrated in the sketch below:


Bankview Area Redevelopment Plan

Fig. 2

Land Use Policy

Legend

-  Conservation
-  Conservation and Infill
-  Medium Low Density
-  Medium Density
-  Neighbourhood - Mid-Rise
-  Medium Density Residential With Office Use
-  Local Commercial
-  General Commercial
-  Park School and Recreation



This map is conceptual only. No measurements of distances or areas should be taken from this map.

