






# Proposed Amendment to the South Calgary/Altadore Area Redevelopment Plan

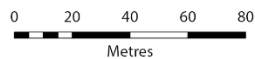
1. The South Calgary/Altadore Area Redevelopment Plan attached to and forming part of Bylaw 13P86, as amended, is hereby further amended as follows:
  - (a) Amend Map 2 entitled 'Land Use Policy' by changing 0.09 hectares  $\pm$  (0.22 acres  $\pm$ ) located at 3721 – 14A Street SW (Plan 1965P, Block B, Lots 11 to 13) from 'Residential Conservation' to 'Residential Low Density' as generally illustrated in the sketch below:

Map 2

Land Use Policy

**Legend**

-  Study Area Boundary
-  Residential Conservation
-  Residential Low Density
-  Residential Medium Density
-  Local Commercial



This map is conceptual only. No measurements of distances or areas should be taken from this map.

