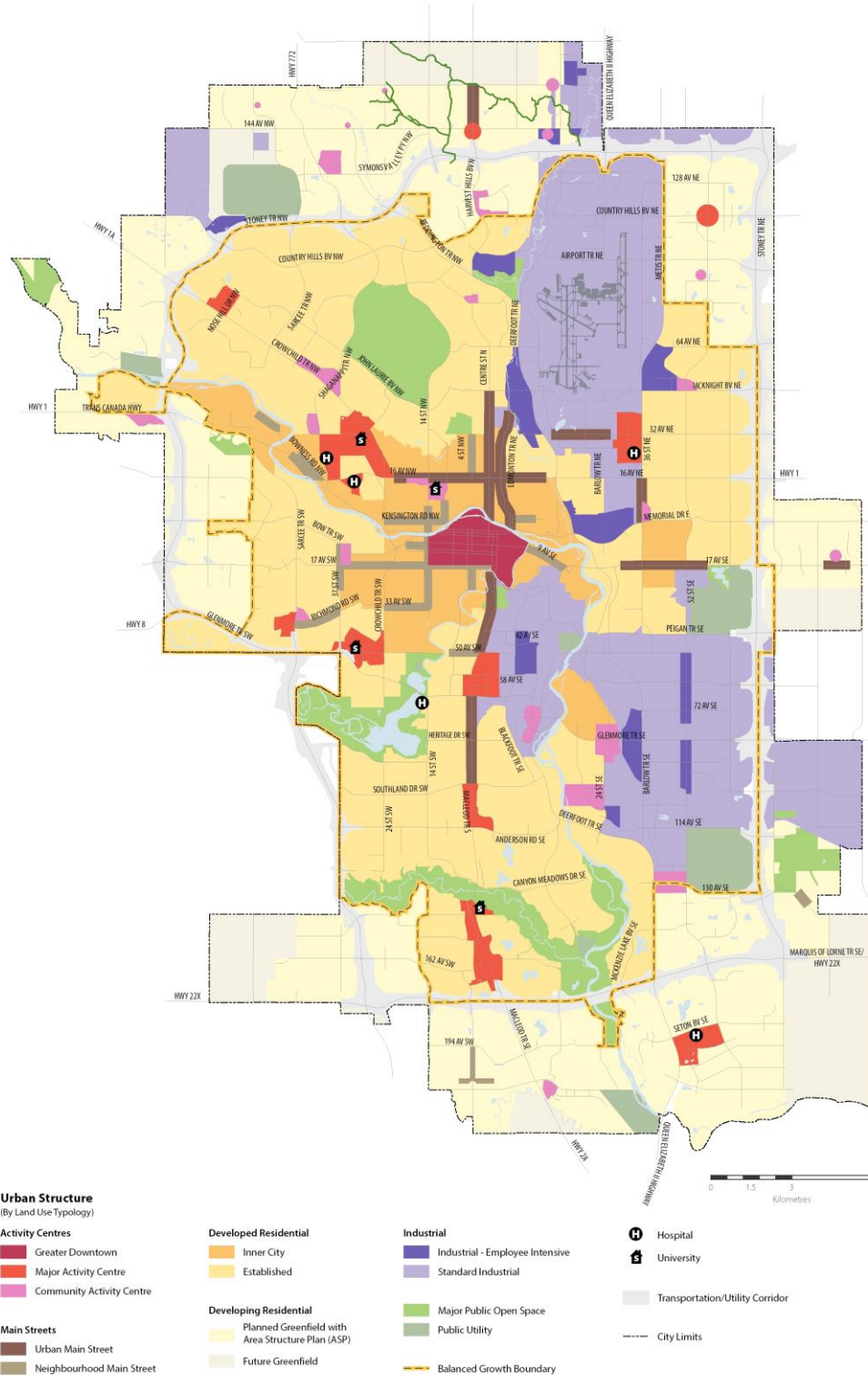


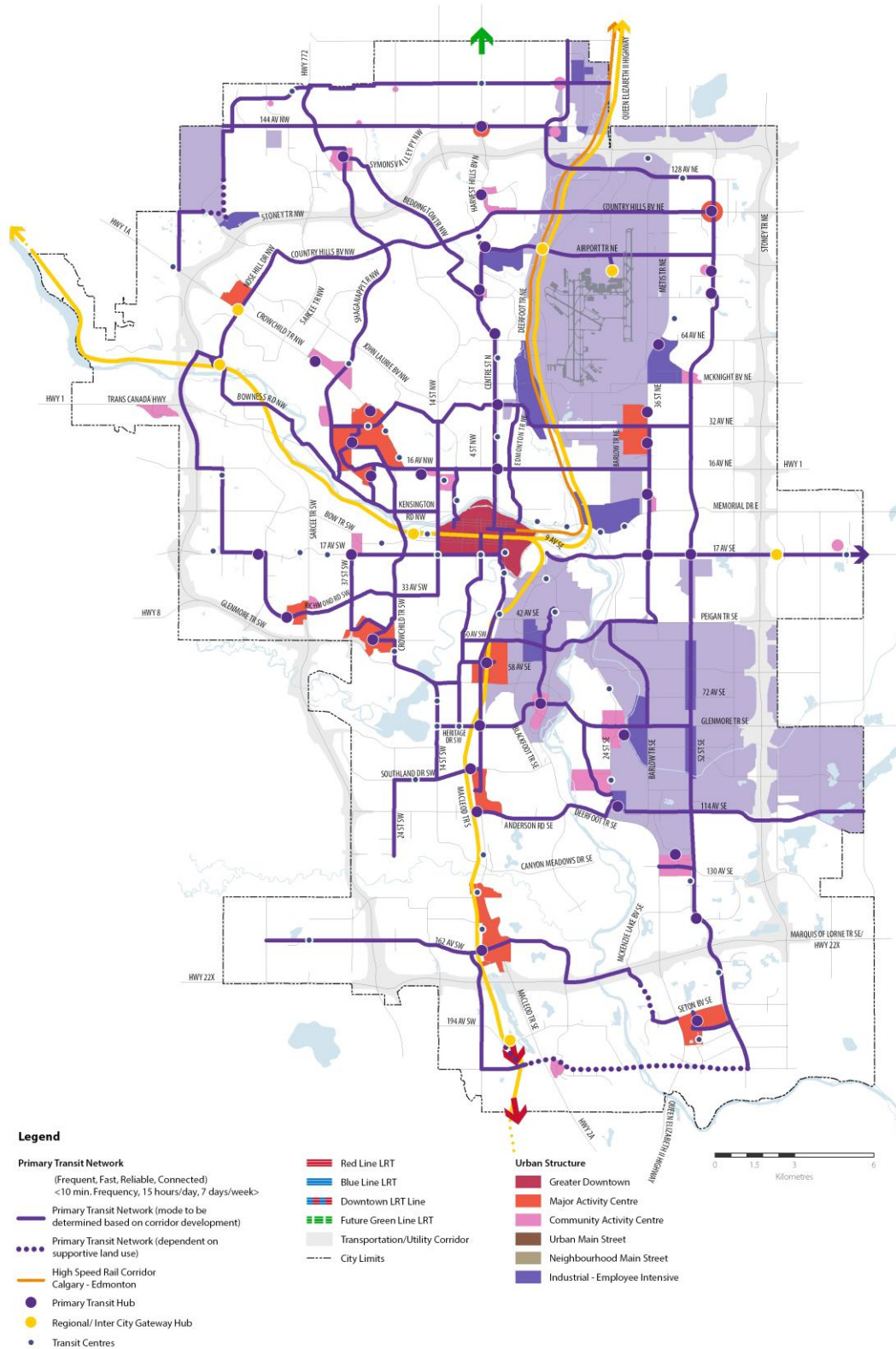
Proposed Amendments to the Municipal Development Plan

1. The Municipal Development Plan attached to and forming part of Bylaw 24P2009, as amended, is hereby further amended as follows:
 - (a) Delete the existing Municipal Development Plan: Volume 1, Map 1 entitled 'Urban Structure', and replace it with the revised Map 1 entitled 'Urban Structure' as shown in Schedule "A".
 - (b) Delete the existing Municipal Development Plan: Volume 1, Map 2 entitled 'Primary Transit Network', and replace it with the revised Map 2 entitled 'Primary Transit Network' as shown in Schedule "B".
 - (c) Delete the existing Municipal Development Plan: Volume 1, Map 3 entitled 'Road and Street Network', and replace it with the revised Map 3 entitled 'Road and Street Network' as shown in Schedule "C".
 - (d) Delete the existing Municipal Development Plan: Volume 3 (Calgary Transportation Plan), Map 2 entitled 'Primary Transit Network', and replace it with the revised Map 2 entitled 'Primary Transit Network' as shown in Schedule "D".
 - (e) Delete the existing Municipal Development Plan: Volume 3 (Calgary Transportation Plan), Map 5 entitled 'Primary Goods Movement Network', and replace it with the revised Map 5 entitled 'Primary Goods Movement Network' as shown in Schedule "E".
 - (f) Delete the existing Municipal Development Plan: Volume 3 (Calgary Transportation Plan), Map 6 entitled 'Primary HOV Network', and replace it with the revised Map 6 entitled 'Primary HOV Network' as shown in Schedule "F".
 - (g) Delete the existing Municipal Development Plan: Volume 3 (Calgary Transportation Plan), Map 7 entitled 'Road and Street Network', and replace it with the revised Map 7 entitled 'Road and Street Network' as shown in Schedule "G".

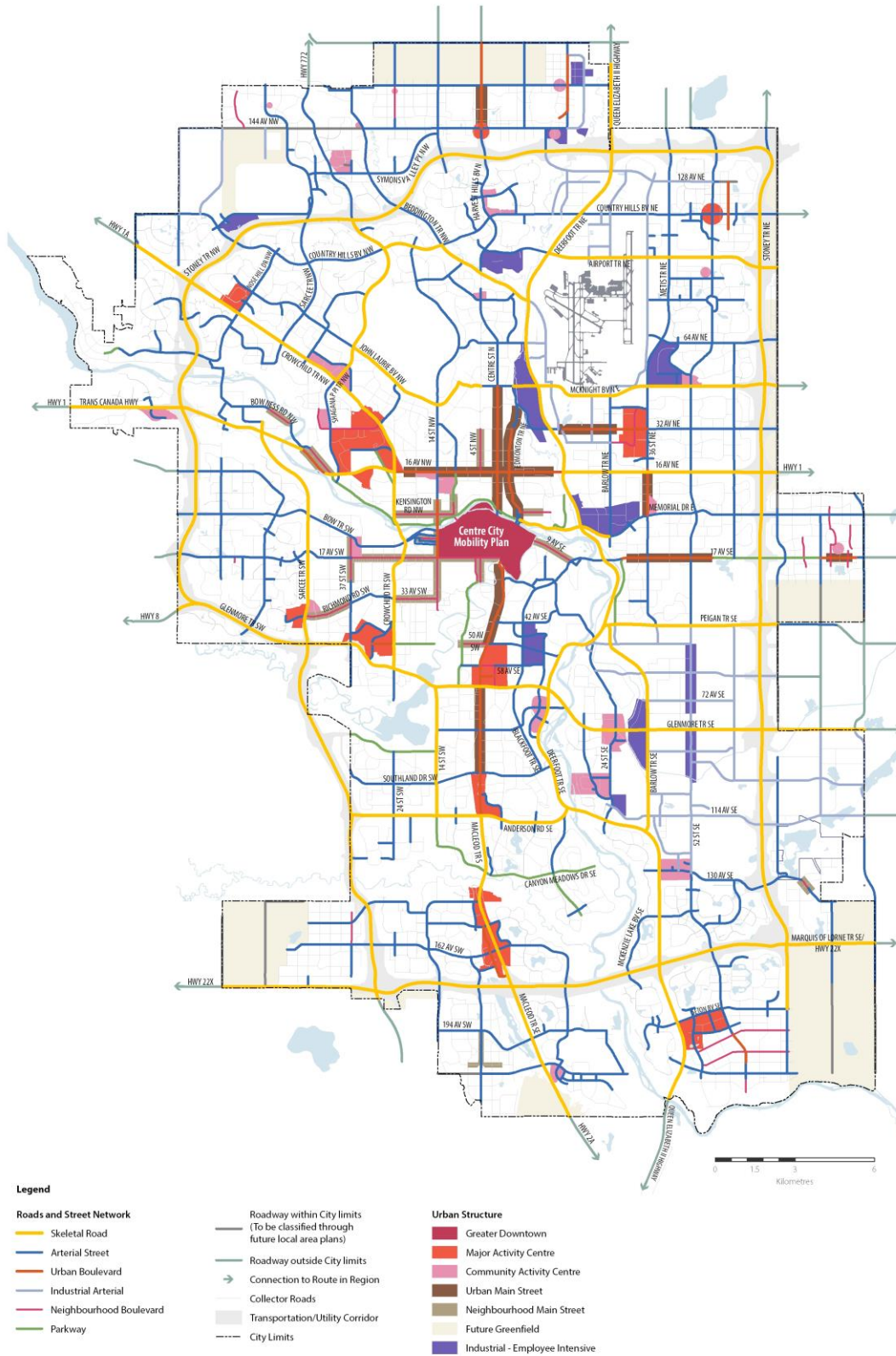
SCHEDULE A



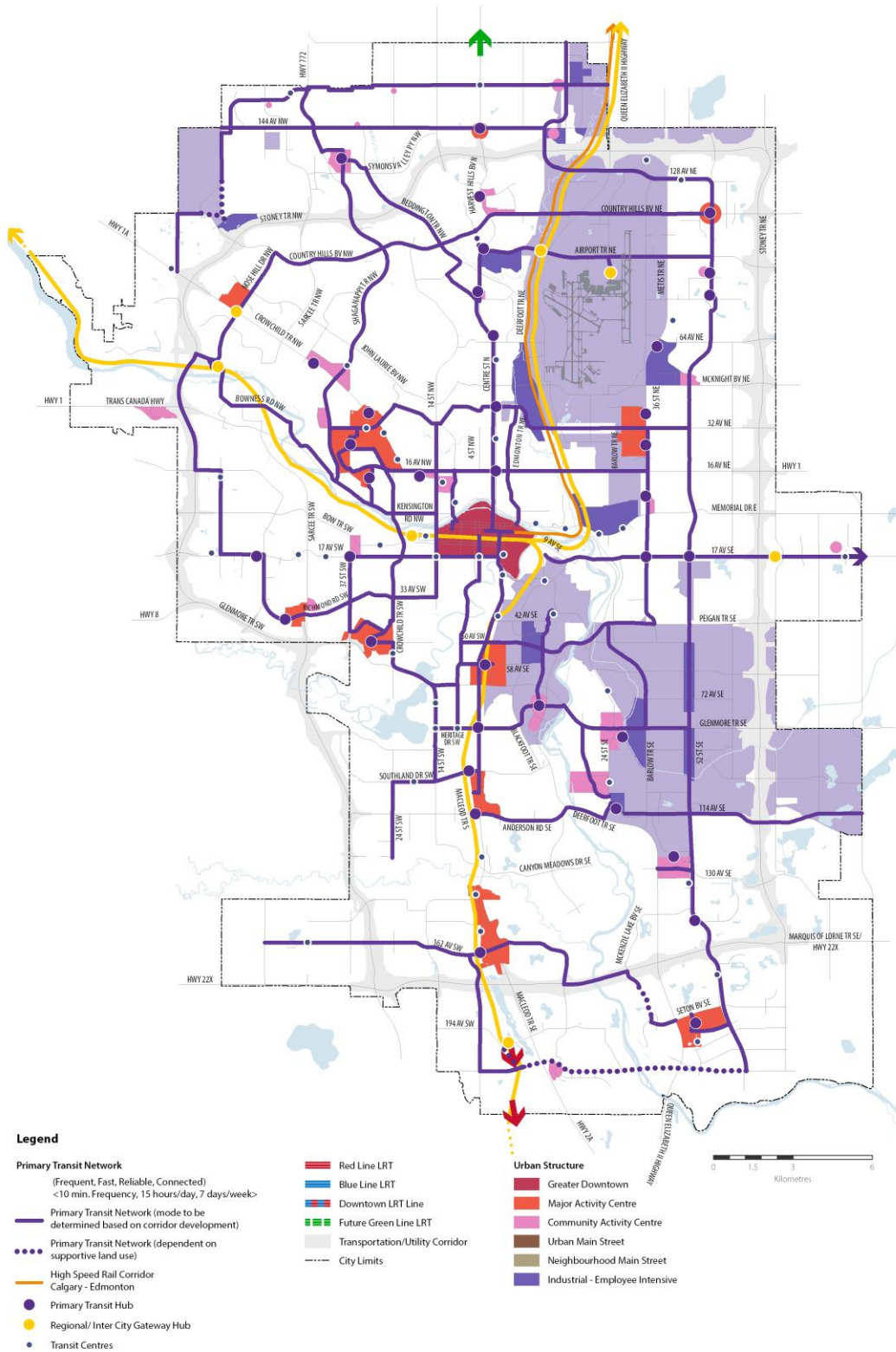
SCHEDULE B



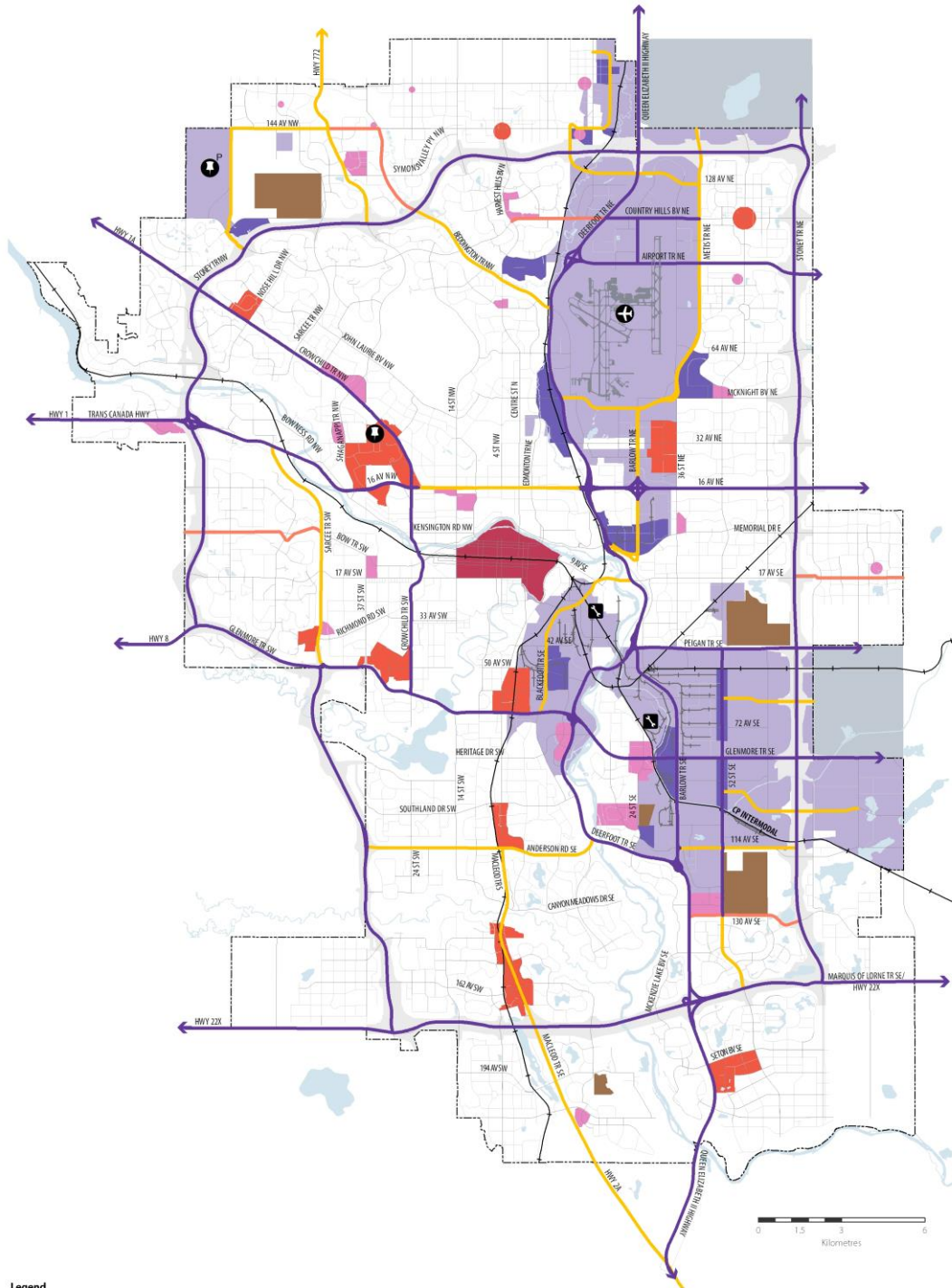
SCHEDULE C



SCHEDULE D



SCHEDULE E



Legend

Primary Goods Movement Network

- Main Goods Movement Corridor
- Supporting Goods Movement Corridor
- Emerging Goods Movement Corridor

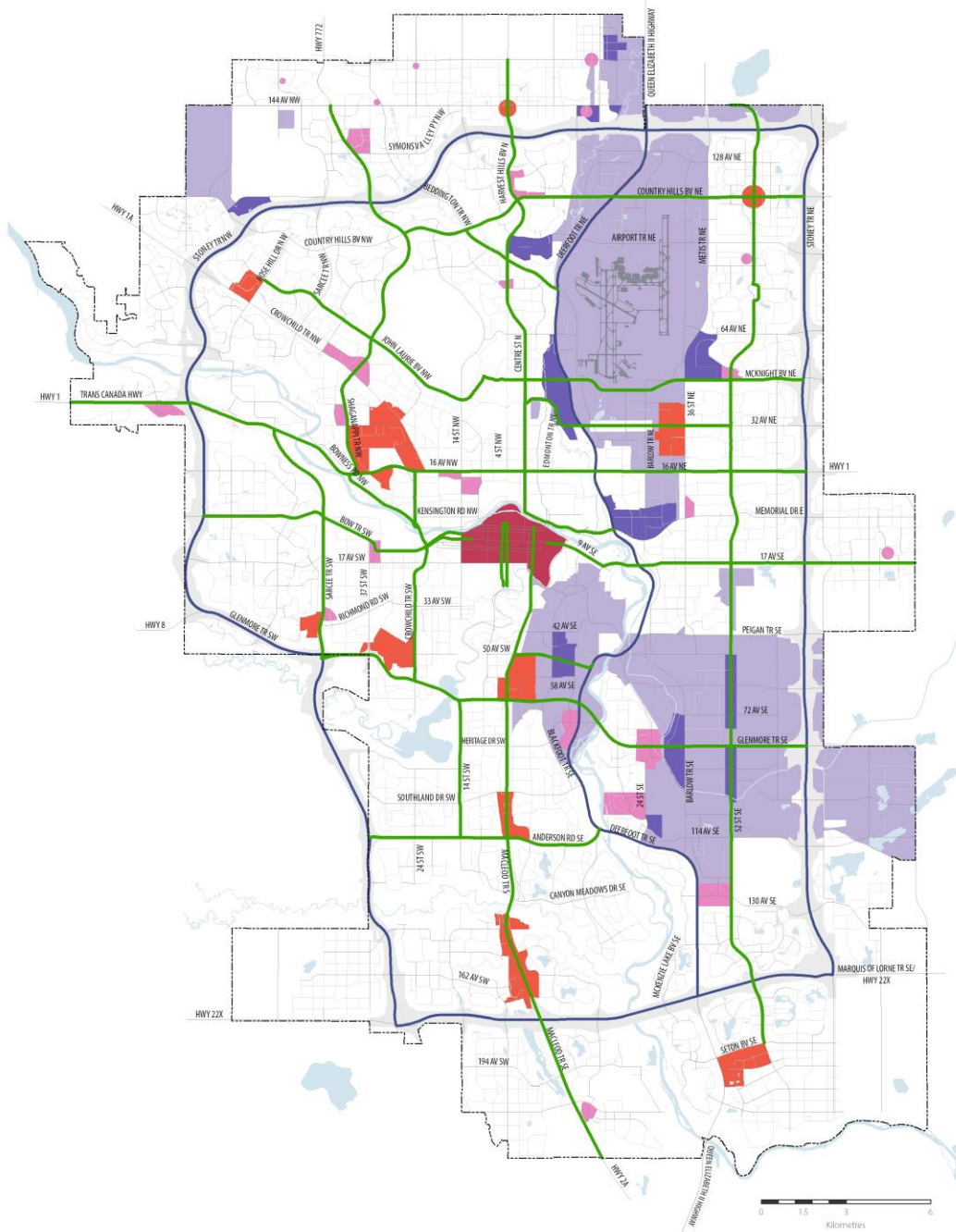
- Air Cargo
- Rail Maintenance Yard
- Research Park
- Future Research Park

- Railway Tracks
- Landfill
- County of Rocky View Industrial
- Transportation/Utility Corridor
- City Limits

Urban Structure

- Greater Downtown
- Major Activity Centre
- Community Activity Centre
- Industrial - Employee Intensive
- Standard Industrial

SCHEDULE F

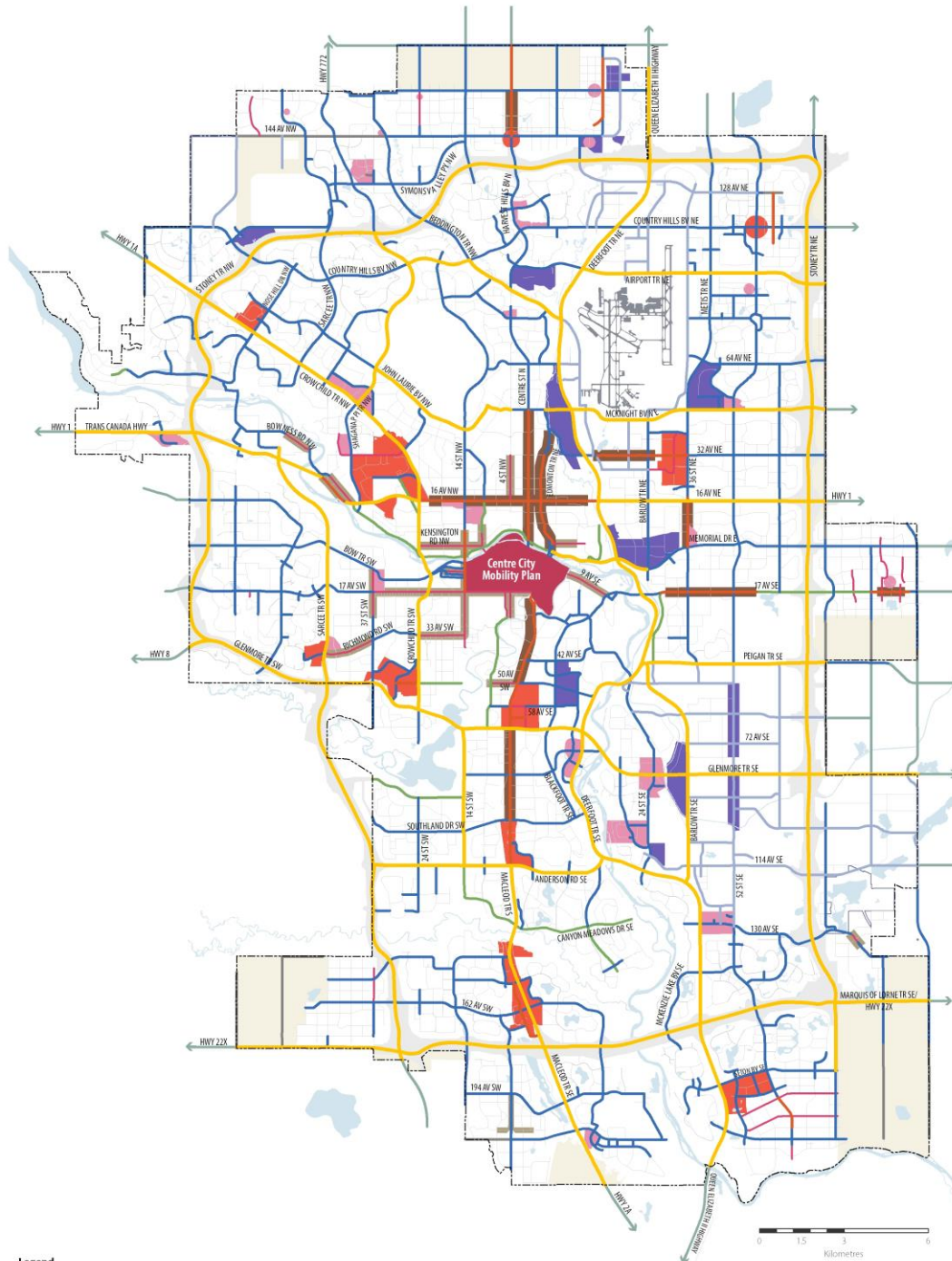


Legend

- Primary HOV Network**
- HOV Network (Auto and/or Transit Focus)
 - Provincial HOV Network (to be confirmed with Province)
 - Transportation/Utility Corridor
 - City Limits

- Urban Structure**
- Greater Downtown
 - Major Activity Centre
 - Community Activity Centre
 - Urban Main Street
 - Neighbourhood Main Street
 - Industrial - Employee Intensive

SCHEDULE G



Legend

Roads and Street Network

- Skeletal Road
- Arterial Street
- Urban Boulevard
- Industrial Arterial
- Neighbourhood Boulevard
- Parkway

- Roadway within City limits
(To be classified through future local area plans)
- Roadway outside City limits
- Connection to Route in Region
- Collector Roads
- Transportation/Utility Corridor
- City Limits

Urban Structure

- Greater Downtown
- Major Activity Centre
- Community Activity Centre
- Urban Main Street
- Neighbourhood Main Street
- Future Greenfield
- Industrial - Employee Intensive