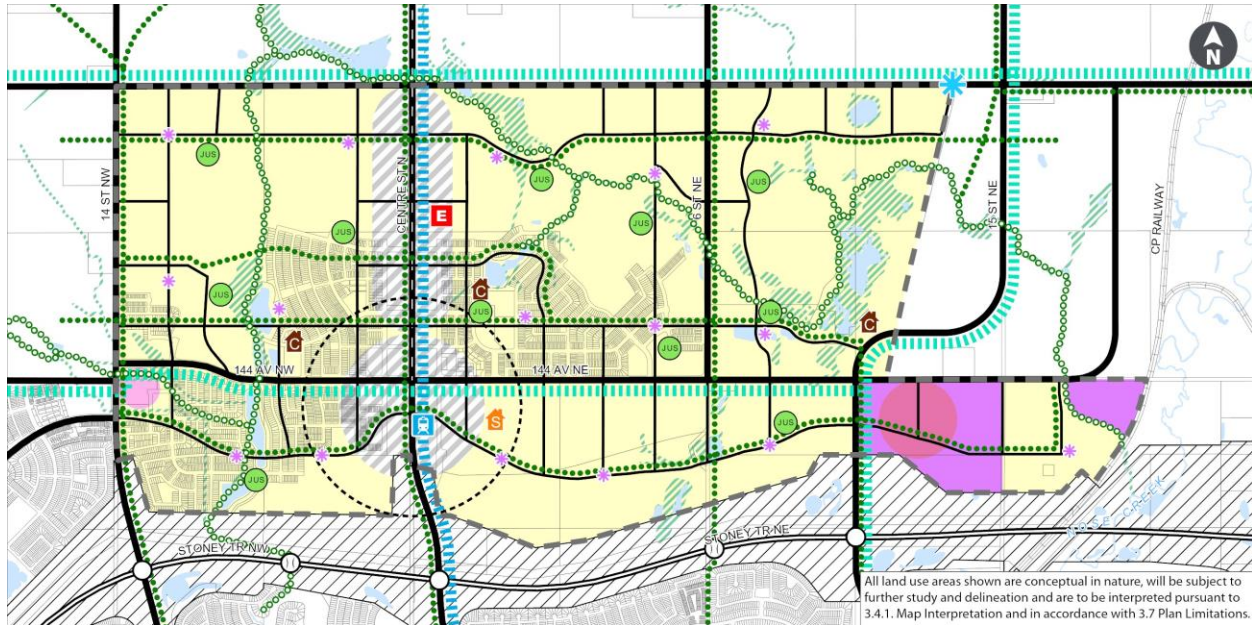


Proposed Amendments to the Keystone Hills Area Structure Plan

1. The Keystone Hills Area Structure Plan attached to and forming part of Bylaw 15P2012, as amended, is hereby further amended as follows:
 - (a) Delete the existing Map 5 entitled “Land Use Concept” and replace with the revised Map 5 entitled “Land Use Concept”, attached as Schedule “A”.
 - (b) Delete the existing Map 6 entitled “Community and Neighbourhood Concept” and replace with the revised Map 6 entitled “Community and Neighbourhood Concept”, attached as Schedule “B”.
 - (c) In Section 6.4.2 Neighbourhood D policies, in Policy 3 delete the words “35 and 40 hectares (86 and 99 acres)” and replace with the words “30 and 35 hectares (74 and 86 acres)”.
 - (d) In Section 6.11.1 Industrial/Employment Area, in Policy 2, delete bullet point a. and replace with the following:
 - “a. The Industrial/Employment Area should be comprised of approximately 25 hectares (62 acres) of land.”


TEXT FOR DIGIT

SCHEDULE A



All land use areas shown are conceptual in nature, will be subject to further study and delineation and are to be interpreted pursuant to 3.4.1. Map Interpretation and in accordance with 3.7 Plan Limitations.

Map 5
Land Use Concept

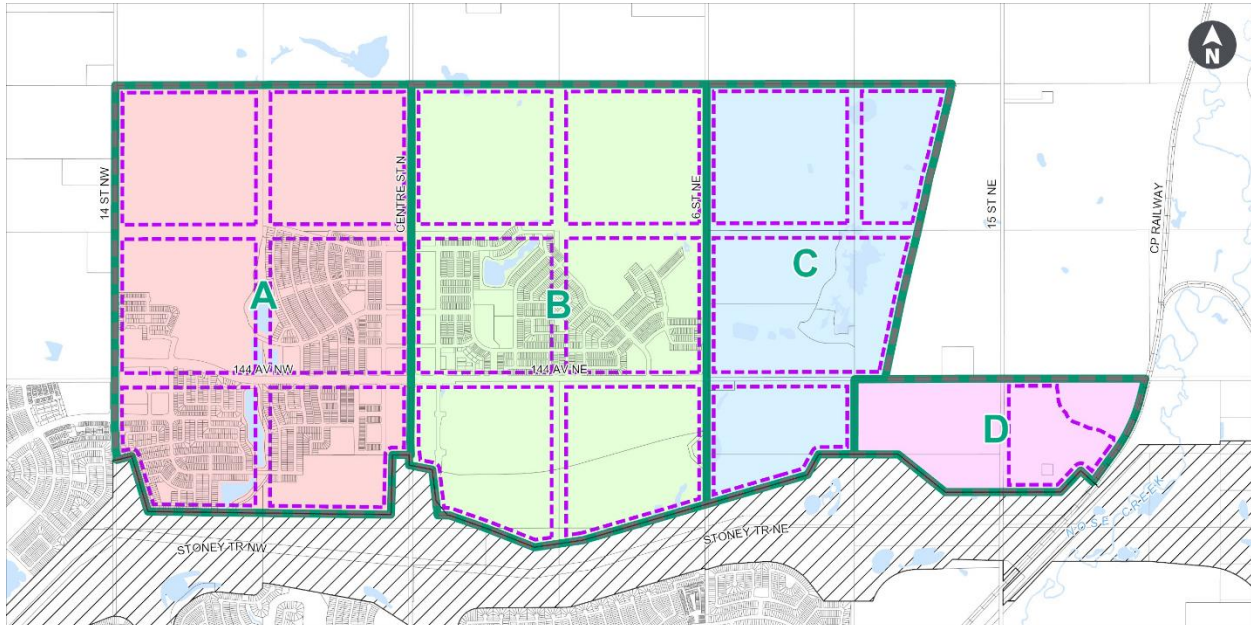


Legend

- | | | |
|---|-------------------------------|-----------------------------|
| Transportation/Utility Corridor | Transit Station Planning Area | Emergency Response Station |
| Plan Area Boundary | Community Activity Centre | Community Activity Centre |
| Neighbourhood Area | Neighbourhood Activity Centre | Community Centre |
| Special Study Area (Major Activity Centre & Urban Corridor) | Green Corridor | Community Centre |
| Regional Retail Centre | Regional Pathway | Green Corridor |
| Community Retail Centre | Skeletal Road | Skeletal Road |
| Industrial/ Employment Area | Arterial Street | Arterial Street |
| Environmental Open Space Study Area | Urban Boulevard | Urban Boulevard |
| | Primary Collector/Collector | Primary Collector/Collector |
| | Full Interchange | Full Interchange |
| | Pedestrian Overpass | Pedestrian Overpass |
| | BRT Route | BRT Route |
| | LRT Alignment | LRT Alignment |
| | LRT Station | LRT Station |

TEXT

SCHEDULE B



Map 6

Community & Neighbourhood
Concept

Legend

- Plan Area Boundary
- Transportation/ Utility Corridor
- Communities
- Neighbourhoods
(To Be Refined at Outline Plan Stage)

0 250 500 750 1,000
Metres

TEXT