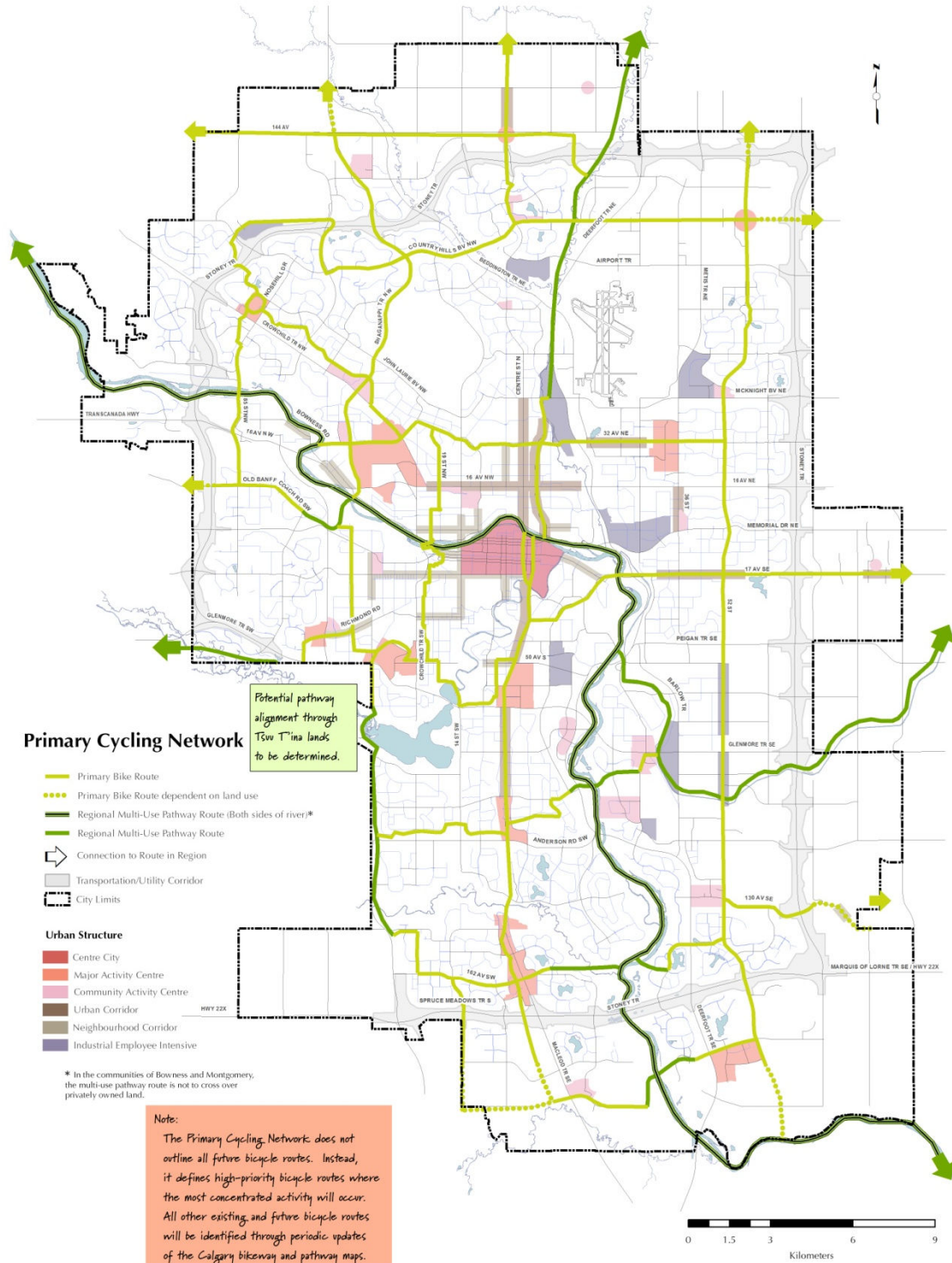


Proposed Amendments to the Calgary Transportation Plan as follows:

1. Delete the existing Map 1 entitled “Primary Cycling Network” and replace with the revised Map 1 entitled “Primary Cycling Network”.
2. Delete the existing Map 2 entitled “Primary Transit Network” and replace with the revised Map 2 entitled “Primary Transit Network”.
3. Delete the existing Map 5 entitled “Primary Goods Movement Network” and replace with the revised Map 5 entitled “Primary Goods Movement Network”.
4. Delete the existing Map 6 entitled “Primary HOV Network” and replace with the revised Map 6 entitled “Primary HOV Network”.
5. Delete the existing Map 7 entitled “Road and Street Network” and replace with the revised Map 7 entitled “Road and Street Network”.

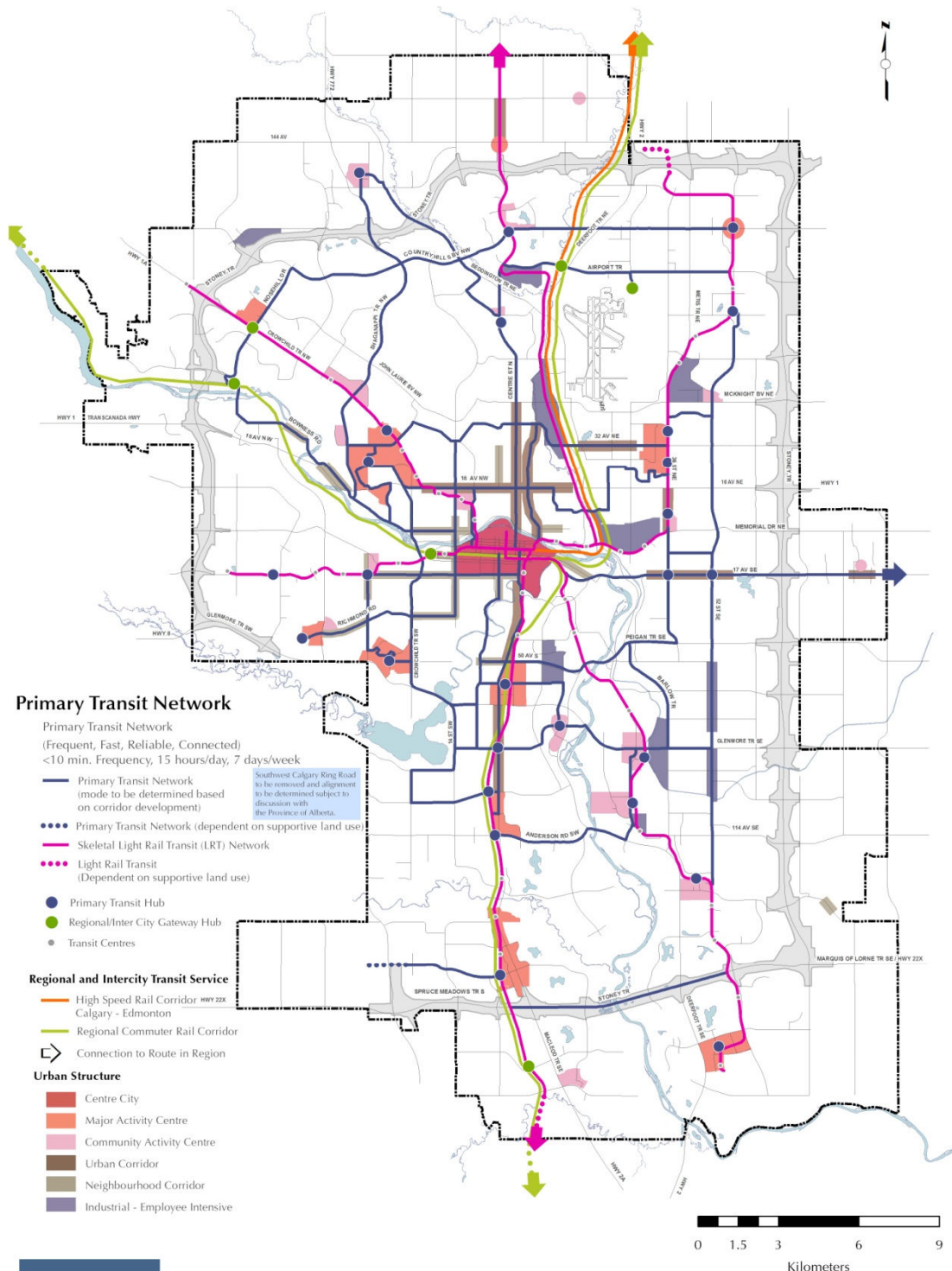


This map represents a conceptual land use structure and transportation networks for the city as a whole. No representation is made herein that a particular site use or City investment, as represented on this map, will be made. Site specific assessments, including environmental contamination, private land ownership, as well as the future financial capacities of the City of Calgary must be considered before any land use or City investment decisions are made.

1

Primary Cycling Network

X:\39_Plan\lcalgary\Business_Tech_Serv\GIS\Maps_Plan\Document_Maps\CTP\PrimaryCyclingNetwork.mxd

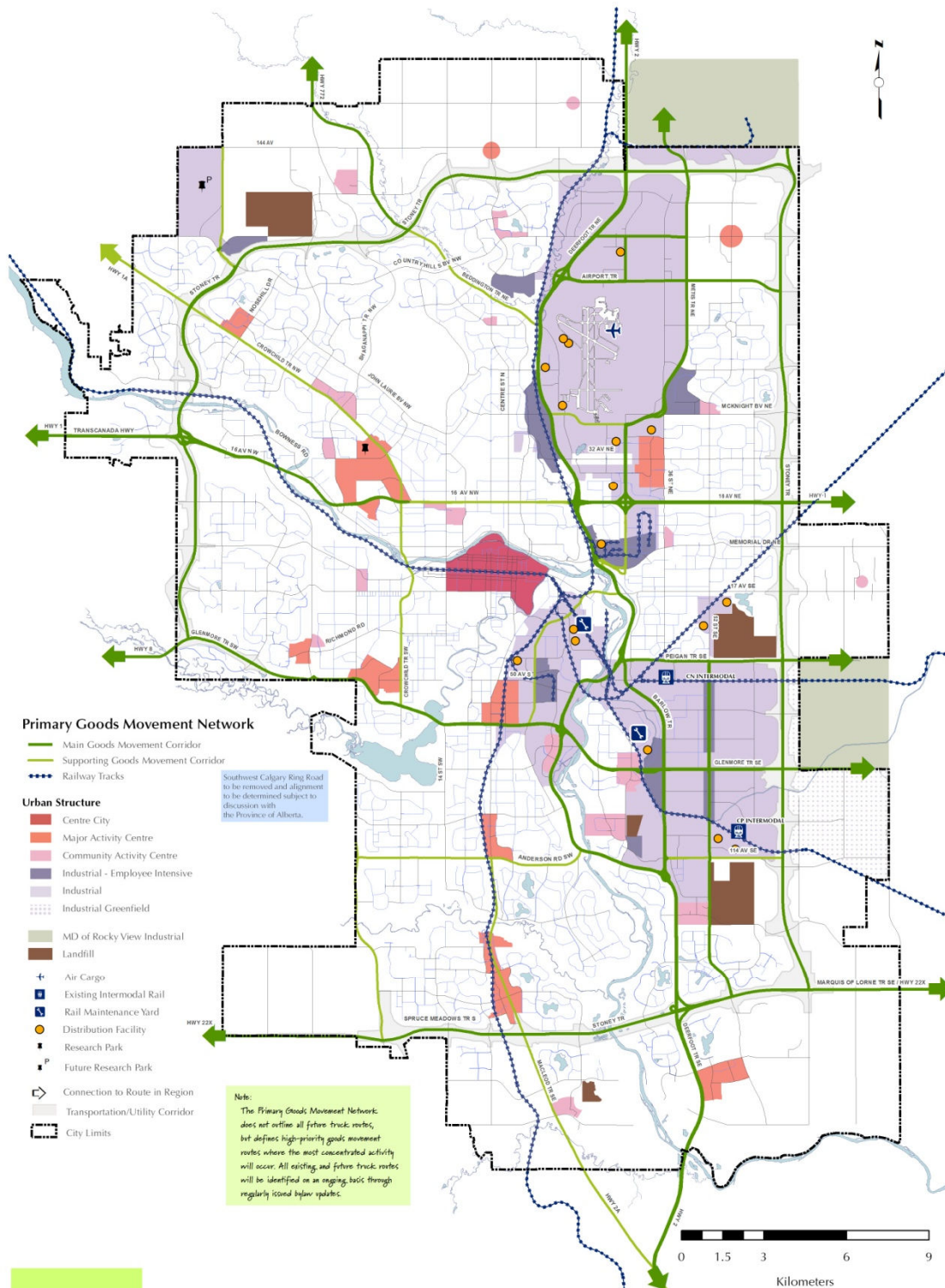


2

Primary Transit Network

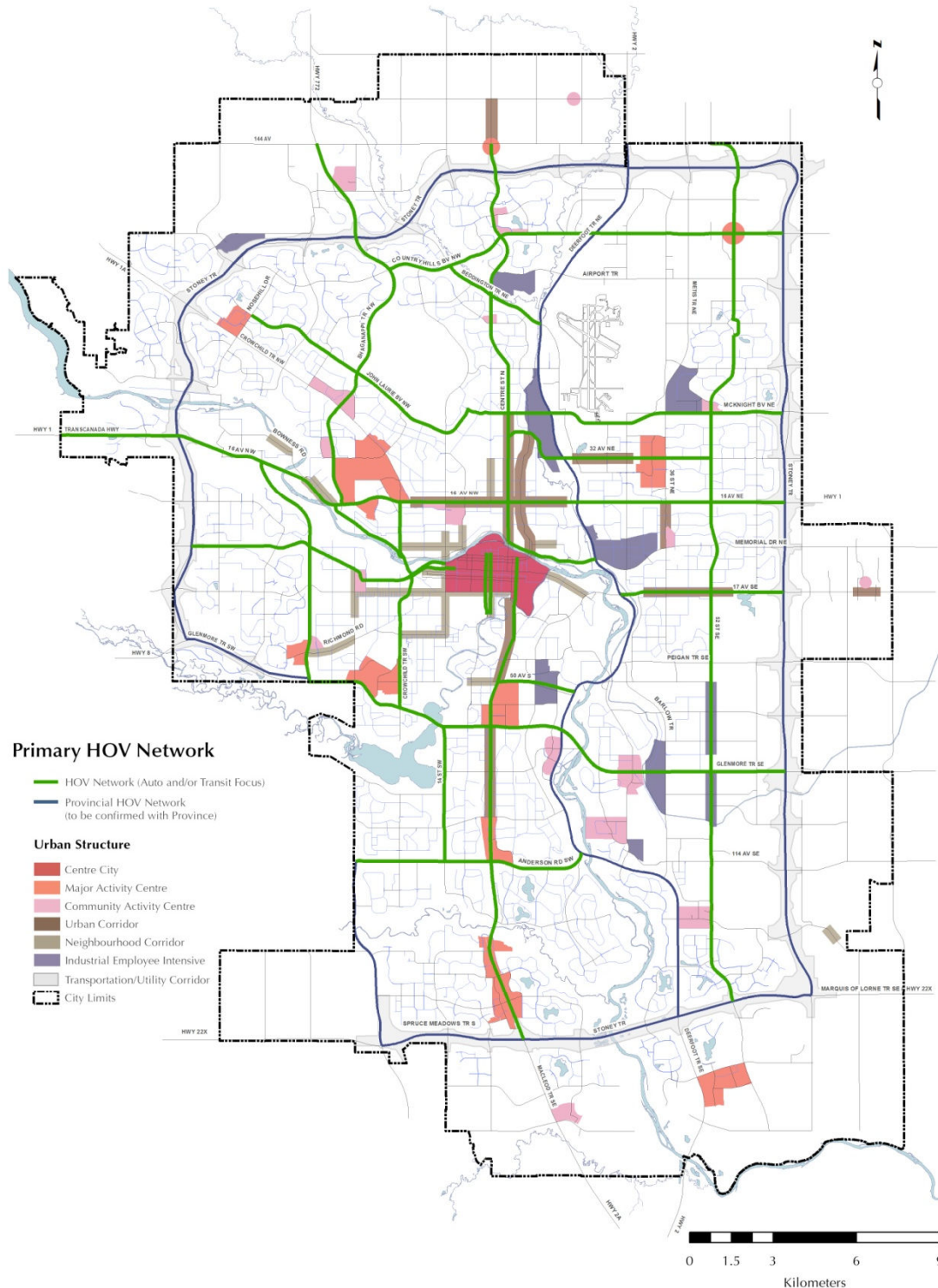
X:\39_Plan_I_Calgary\Business_Tech_Serv\GIS\Maps_Plan\Document_Maps\WDP\PrimaryTransitNetwork.mxd

This map represents a conceptual land use structure and transportation networks for the city as a whole. No representation is made herein that a particular site use or City investment, as represented on this map, will be made. Site specific assessments, including environmental contamination, as well as the future financial capacities of the City of Calgary must be considered before any land use or City investment decisions are made.



Primary Goods Movement Network

This map represents a conceptual land use structure and transportation networks for the city as a whole. No representation is made herein that a particular site use or City investment, as represented on this map, will be made. Site specific assessments, including environmental contamination, as well as the future financial capacities of the City of Calgary must be considered before any land use or City investment decisions are made.

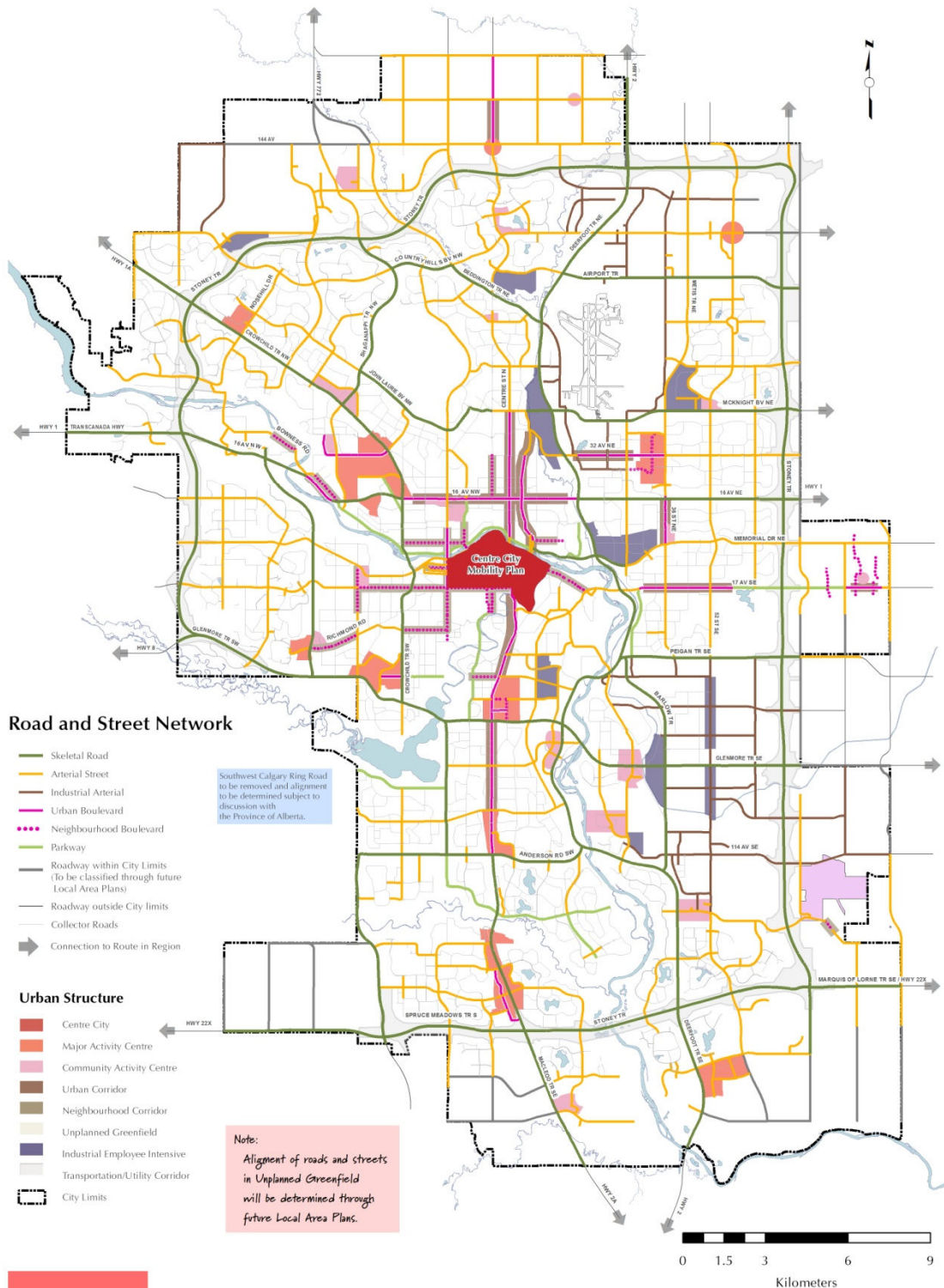


This map represents a conceptual land use structure and transportation networks for the city as a whole. No representation is made herein that a particular site use or City investment, as represented on this map, will be made. Site specific assessments, including environmental contamination, as well as the future financial capacities of the City of Calgary must be considered before any land use or City investment decisions are made.



Primary HOV Network

X:\39_Plan_It_Calgary\Business_Tech_Serv\gl\Maps_Plan\Document_Maps\CTP\PrimaryHOVNetwork.mxd



Road and Street Network

X:\39_Plan_It\calgary\Business_Tech_Serv\gis\Maps_Plan\Document_Maps\MDP\RoadAndStreetNetwork.mxd

This map represents a conceptual land use structure and transportation networks for the city as a whole. No representation is made herein that a particular site use or City investment, as represented on this map, will be made. Site specific assessments, including environmental contamination, as well as the future financial capacities of the City of Calgary must be considered before any land use or City investment decisions are made.