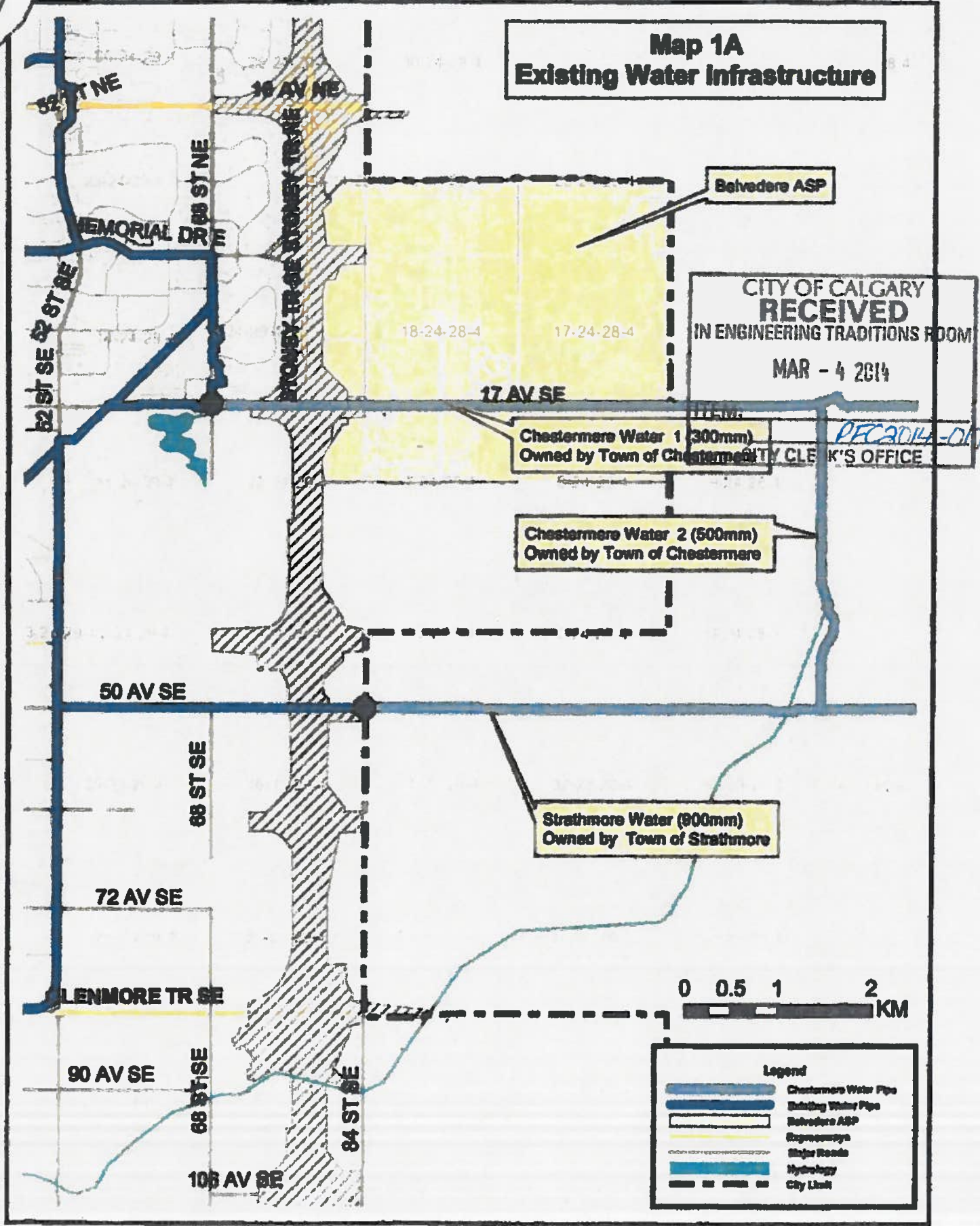


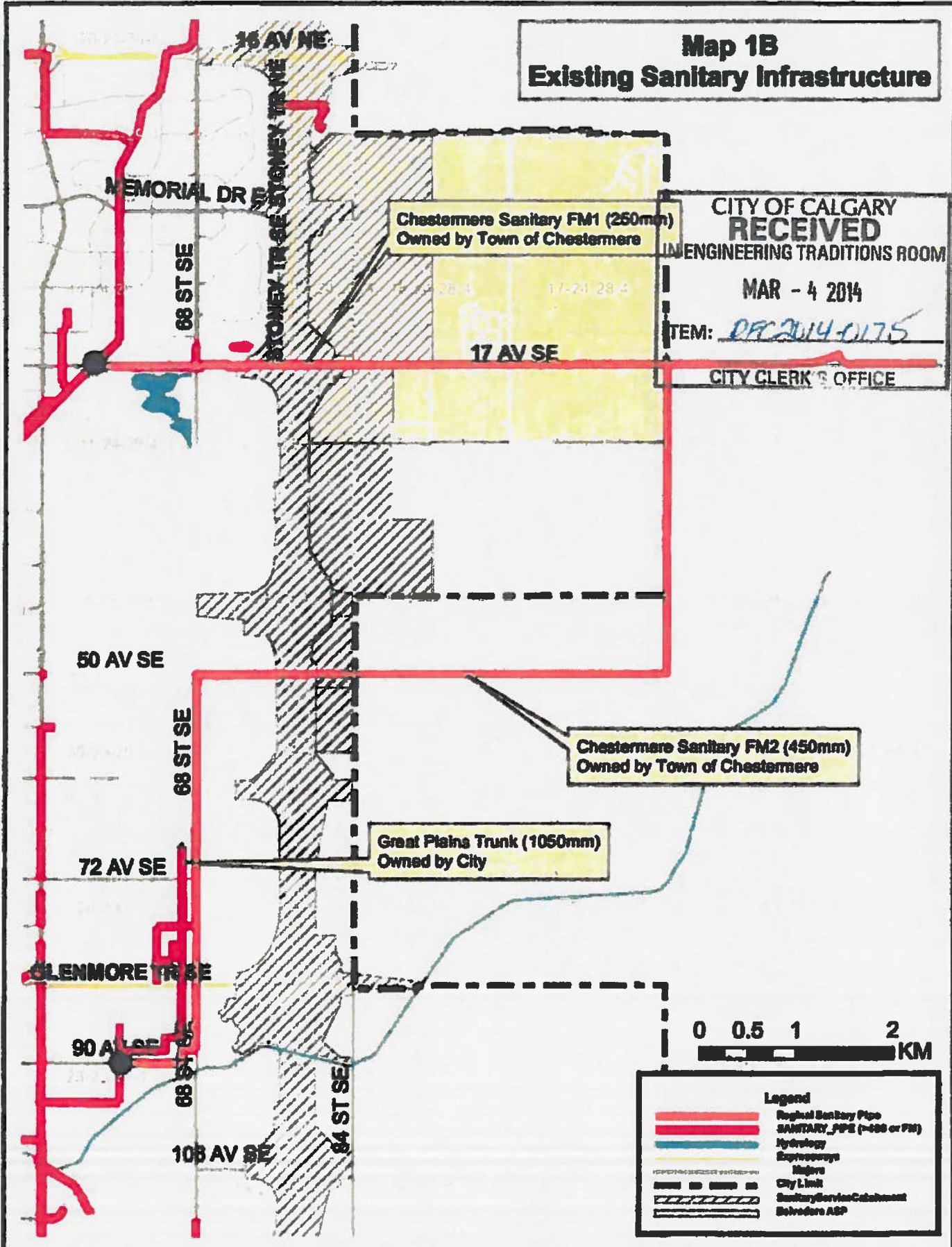
### Map 1A Existing Water Infrastructure



PFC2014-0175  
CITY CLERK'S OFFICE

### Map 1B Existing Sanitary Infrastructure

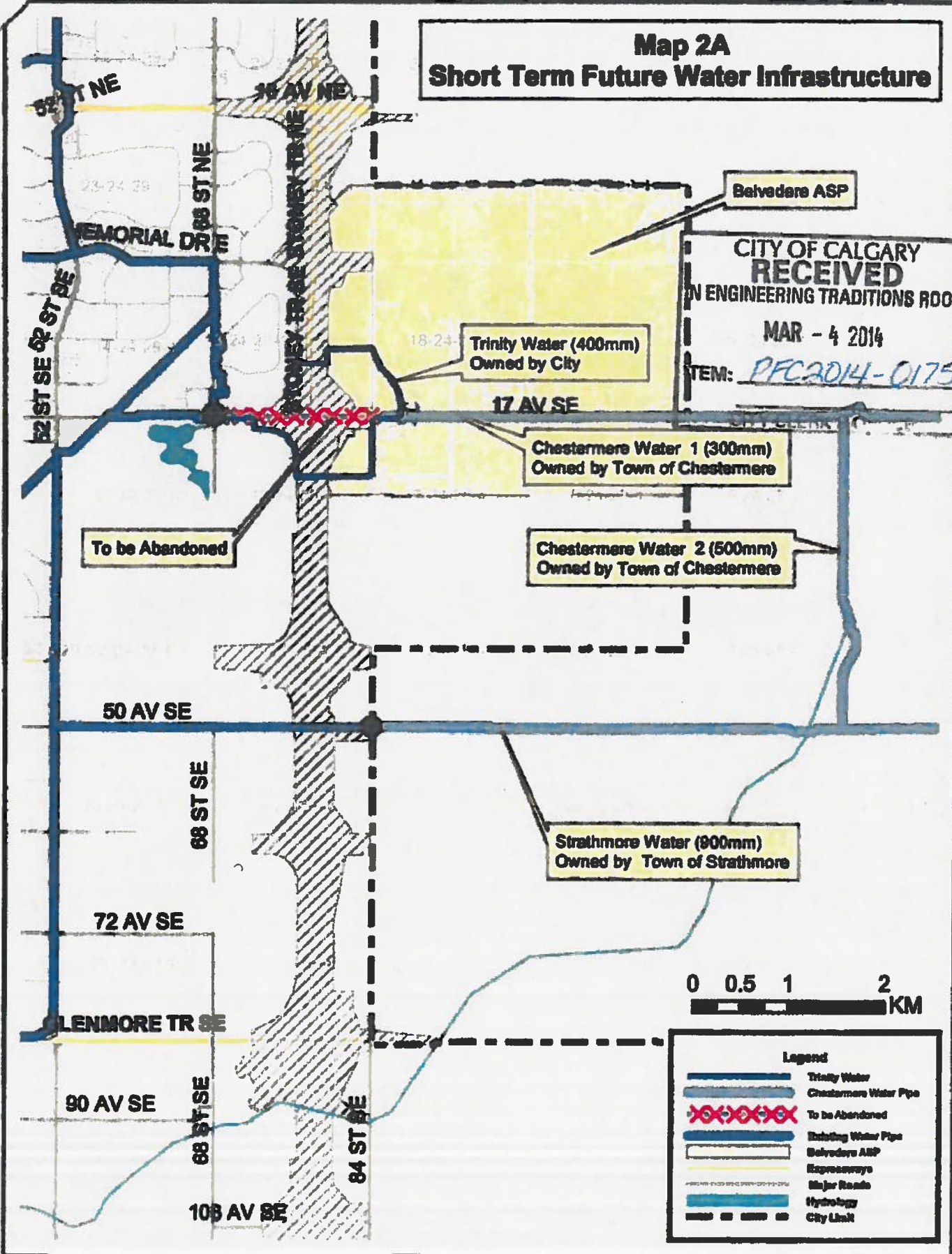
CITY OF CALGARY  
**RECEIVED**  
ENGINEERING TRADITIONS ROOM  
MAR - 4 2014  
ITEM: PFC2014-0175  
CITY CLERK'S OFFICE



Legend	
	Regional Sanitary Pipe
	SANITARY PIPE (>400 or 750)
	Hydrology
	Expressways
	Highways
	City Link
	Sanitary Service Catchment
	Belvedere ASP

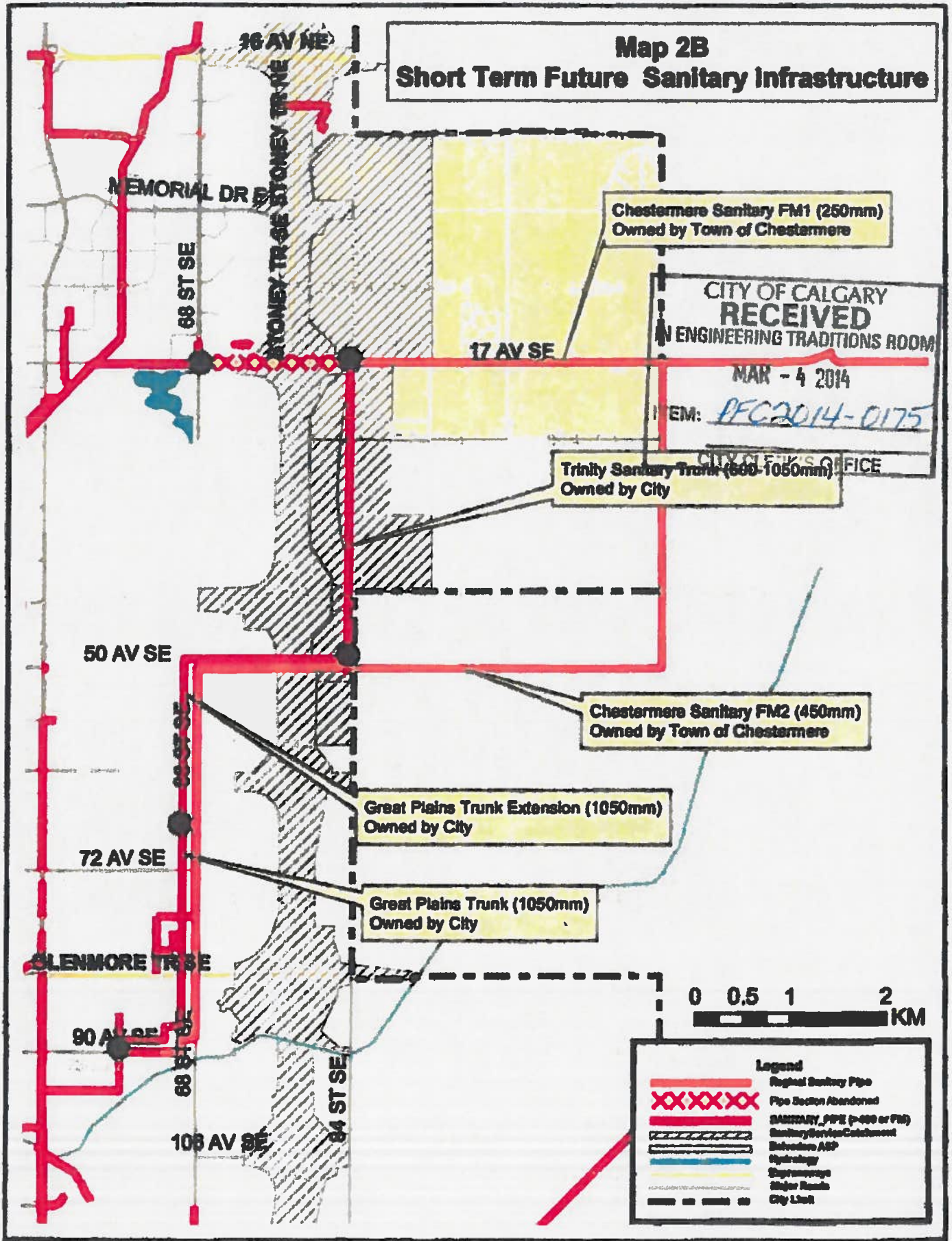


### Map 2A Short Term Future Water Infrastructure



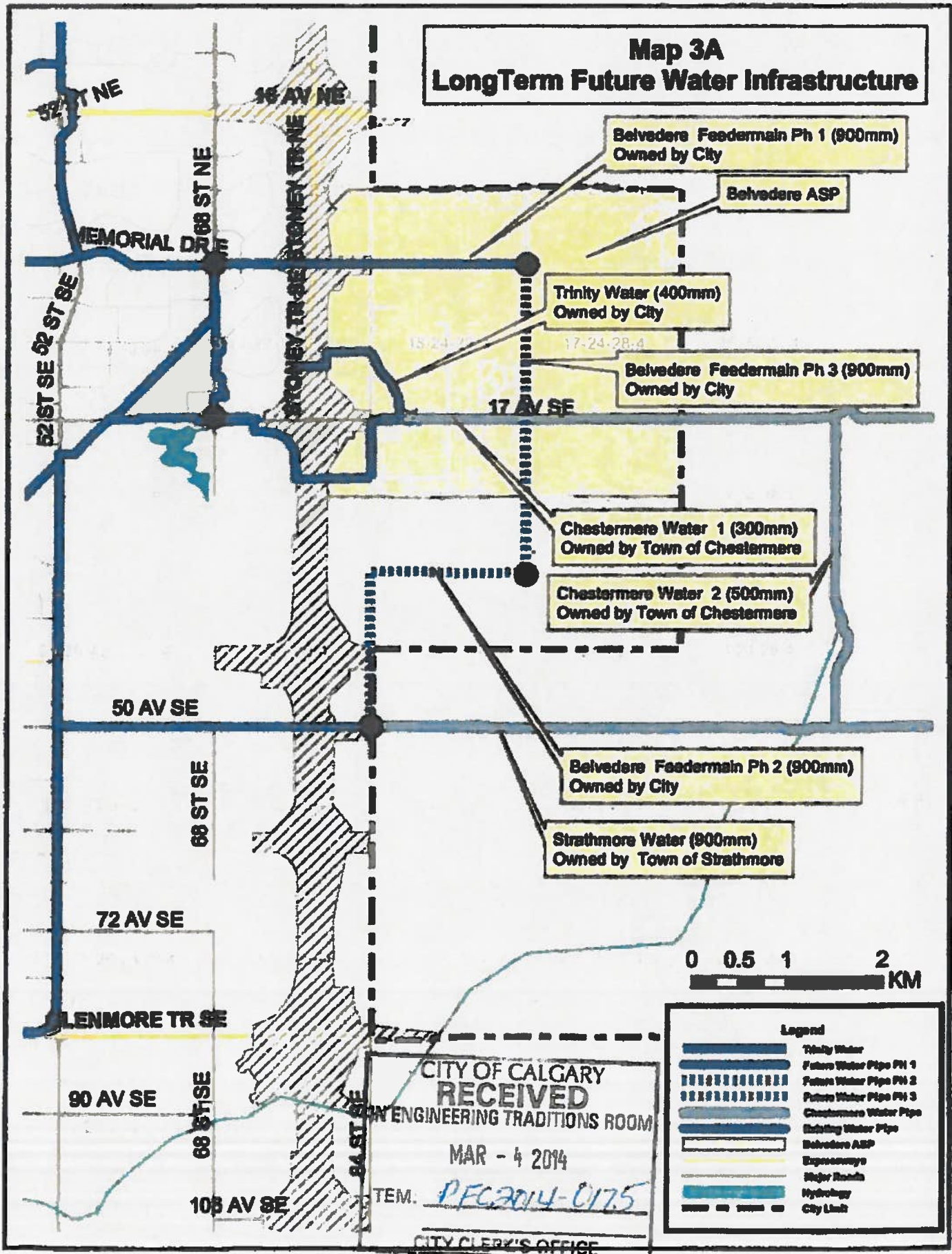


### Map 2B Short Term Future Sanitary Infrastructure



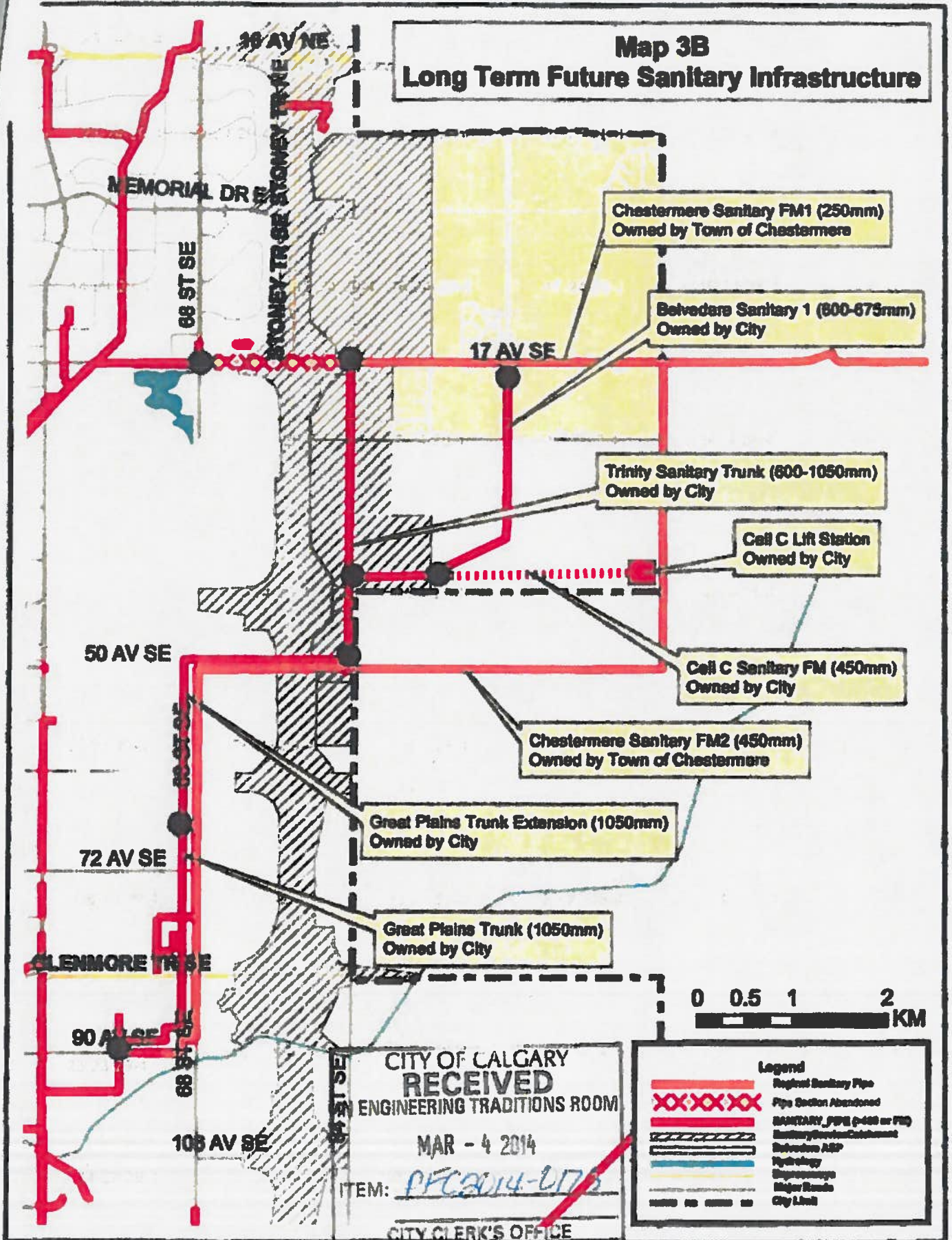


# Map 3A LongTerm Future Water Infrastructure





**Map 3B**  
**Long Term Future Sanitary Infrastructure**



CITY OF CALGARY  
**RECEIVED**  
ENGINEERING TRADITIONS ROOM  
MAR - 4 2014  
ITEM: PFC2014-0175  
CITY CLERK'S OFFICE

**Legend**

- Regional Sanitary Pipe
- Pipe Section Abandoned
- SANITARY PIPE (600 or 750)
- Sanitary Service Catchment
- Belvedere ASP
- Hydrology
- Depressions
- Major Roads
- City Limit