

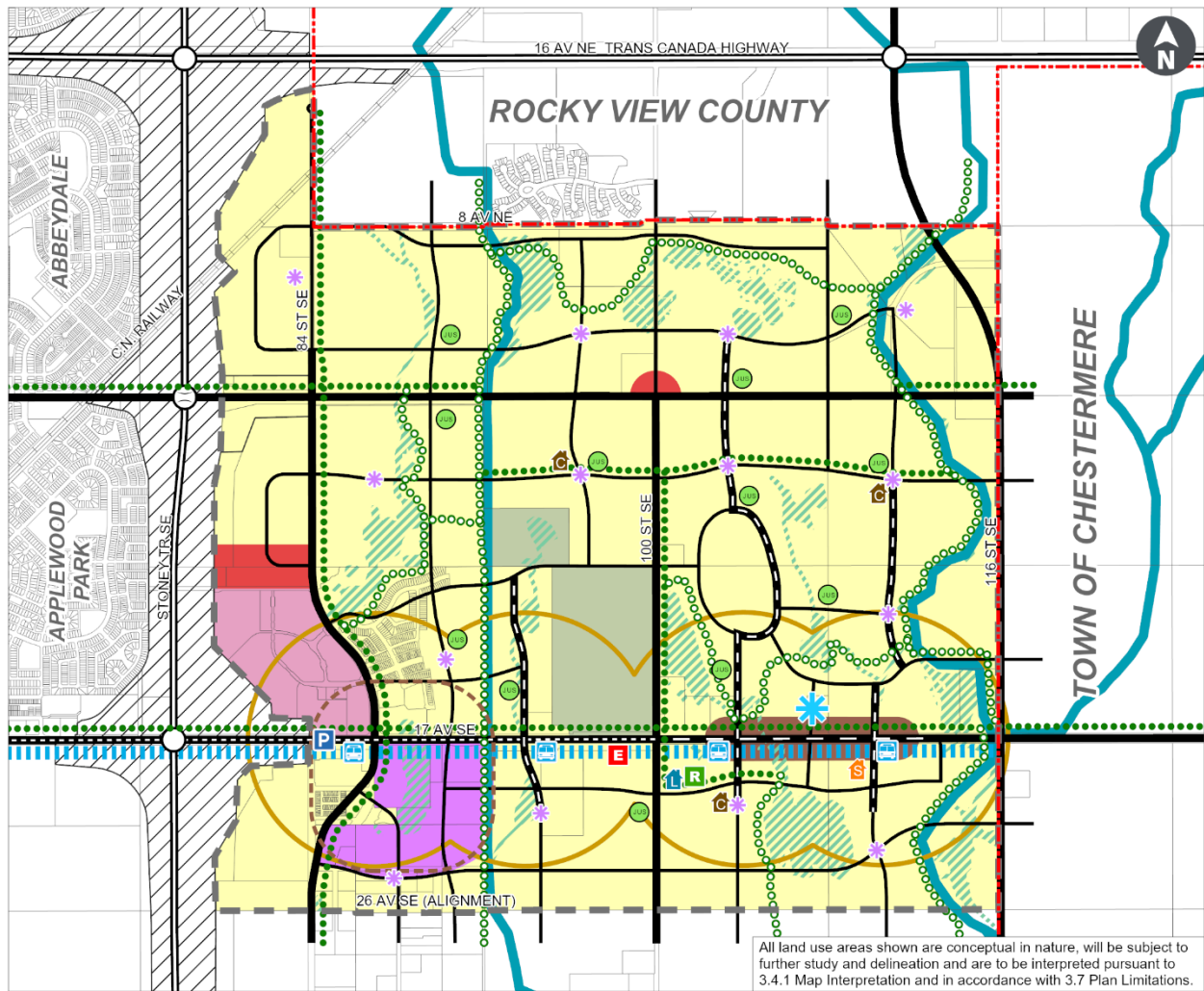
# Proposed Amendment to the Belvedere Area Structure Plan

1. The Belvedere Area Structure Plan attached to and forming part of Bylaw 2P2013, as amended, is hereby further amended as follows:
  - (a) Delete the existing graphic in Section 2.1 and replace with the revised graphic attached as Schedule A.
  - (b) Delete existing Map 5 entitled 'Land Use Concept' and replace with revised Map 5 entitled 'Land Use Concept' attached as Schedule B.
  - (c) Delete existing Table 3 entitled 'Belvedere ASP Community Size, Number of Neighbourhoods, Anticipated Population and Jobs' and replace with revised Table 3 entitled 'Belvedere ASP Community Size, Number of Neighbourhoods, Anticipated Population and Jobs' attached as Schedule C.
  - (d) Delete existing Map 6 entitled 'Community and Neighbourhood Concept' and replace with revised Map 6 entitled 'Community and Neighbourhood Concept' attached as Schedule D.

**SCHEDULE A**

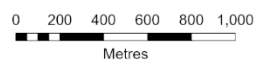


**SCHEDULE B**



Map 5

**Land Use Concept**



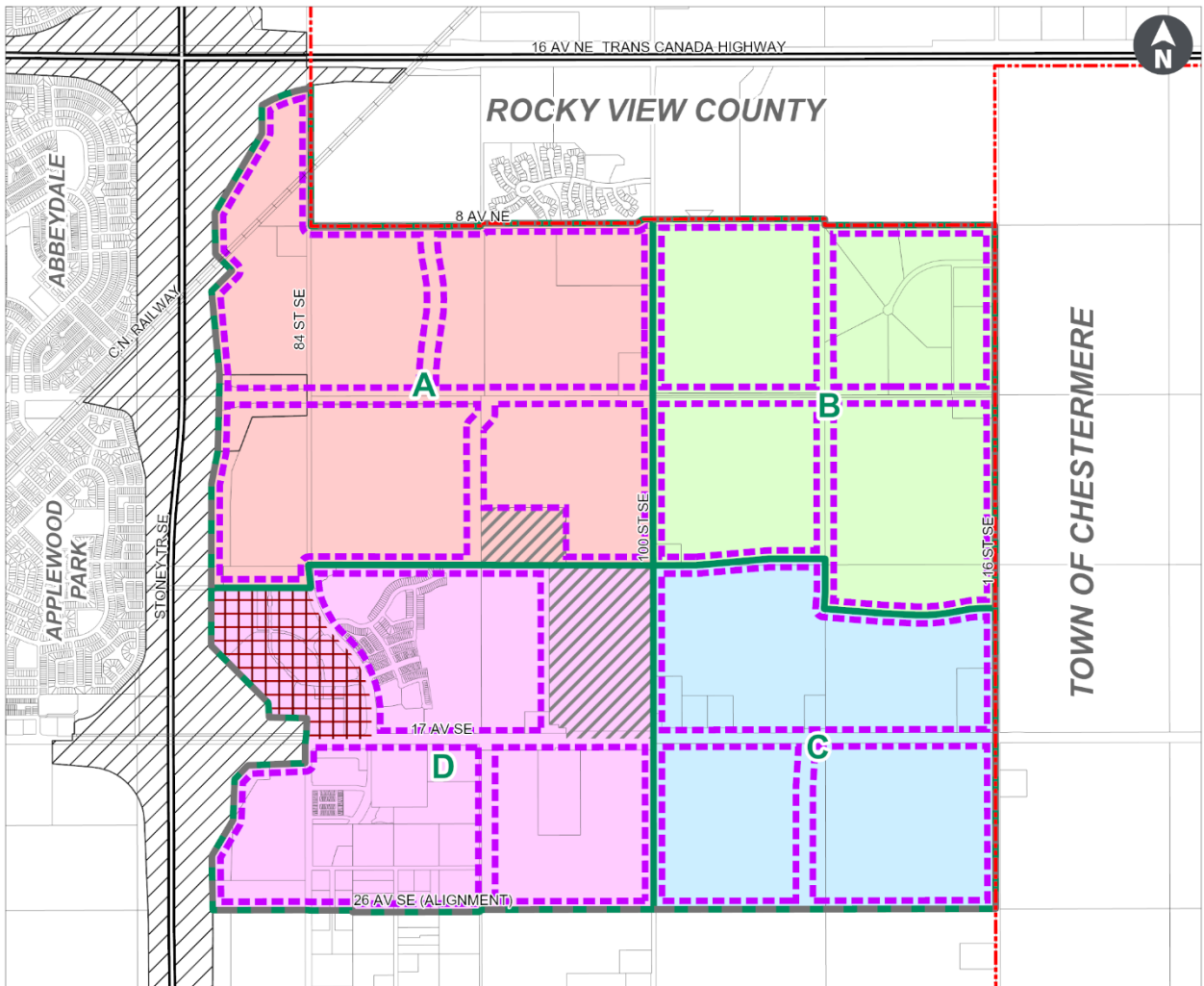
This map is conceptual only. No measurements of distances or areas should be taken from this map.

**SCHEDULE C**

**Table 3: Belvedere ASP Community Size, Number of Neighbourhoods, Anticipated Population and Jobs**

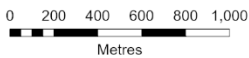
<b>Community Neighbourhood</b>	<b>Area (ha / ac)</b>	<b>Anticipated Number of Neighbourhoods</b>	<b>Anticipated Population</b>	<b>Anticipated Jobs</b>
A	359 ha (886 ac)	4	19,600	2,200
B	279 ha (691 ac)	4	16,750	1,700
C	317 ha (785 ac)	3	16,150	2,200
D	266 ha (657 ac)	3	11,765	3,724
<b>Total</b>	<b>1,221 ha (3,019 ac)</b>	<b>14</b>	<b>64,265</b>	<b>9,824</b>

**SCHEDULE D**



Map 6

**Community and Neighbourhood Concept**



- Legend**
- - - City / Town / County Limits
  - Transportation/ Utility Corridor
  - Plan Area Boundary
  - Community Boundary
  - Neighbourhoods
  - Cemetery
  - Super Regional Retail Centre

This map is conceptual only. No measurements of distances or areas should be taken from this map.