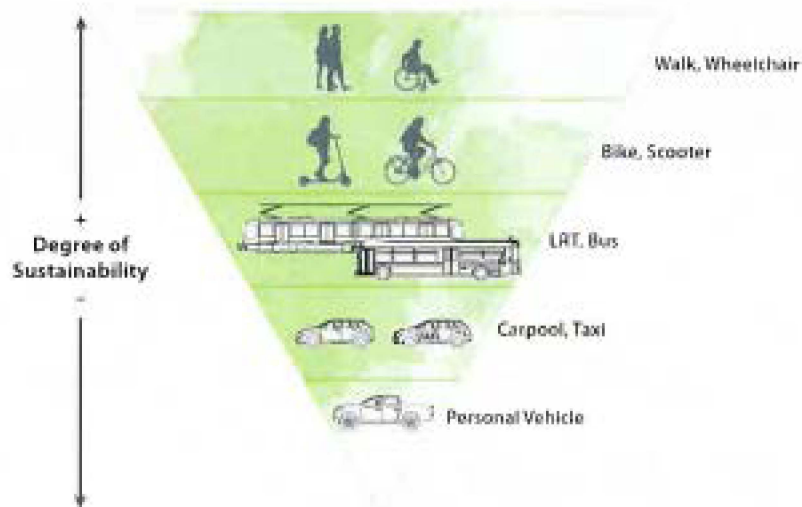


“Calgary is home to the most extensive network of urban bike paths of any city in North America.”


*Tourism Calgary, 2021*

Figure 2 - The Transportation Sustainability Triangle




*Calgary Transportation Plan, 2020*


CITY OF CALGARY  
**RECEIVED**  
IN COUNCIL CHAMBER  
NOV 22 2022  
ITEM: 9.2.1 C2022-1051  
Distrib-Presentation  
CITY CLERK'S DEPARTMENT



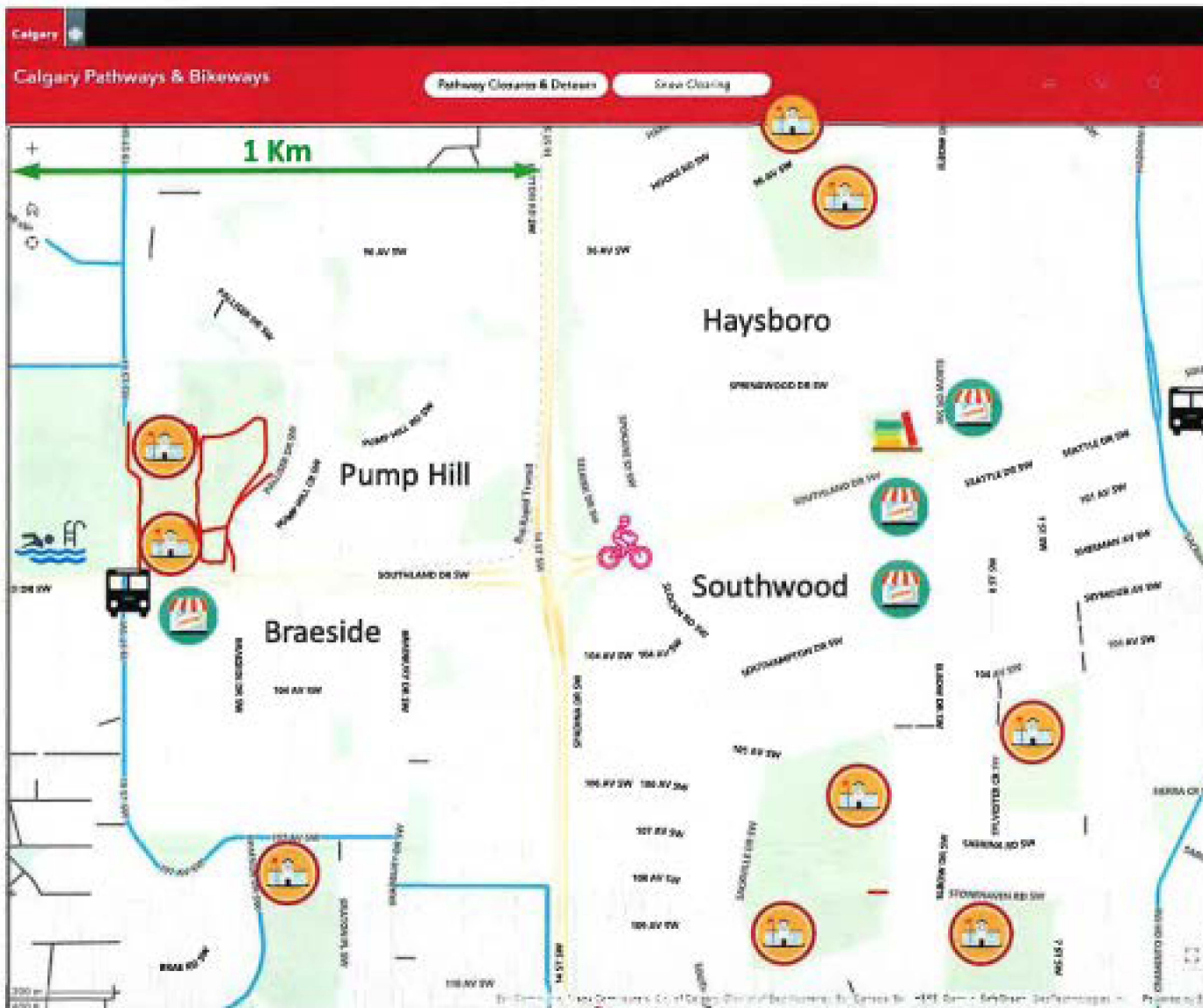


### Pedestrian Survival Rate by Vehicle Speed

Approximate survival rate if hit by a vehicle at the following speeds. 

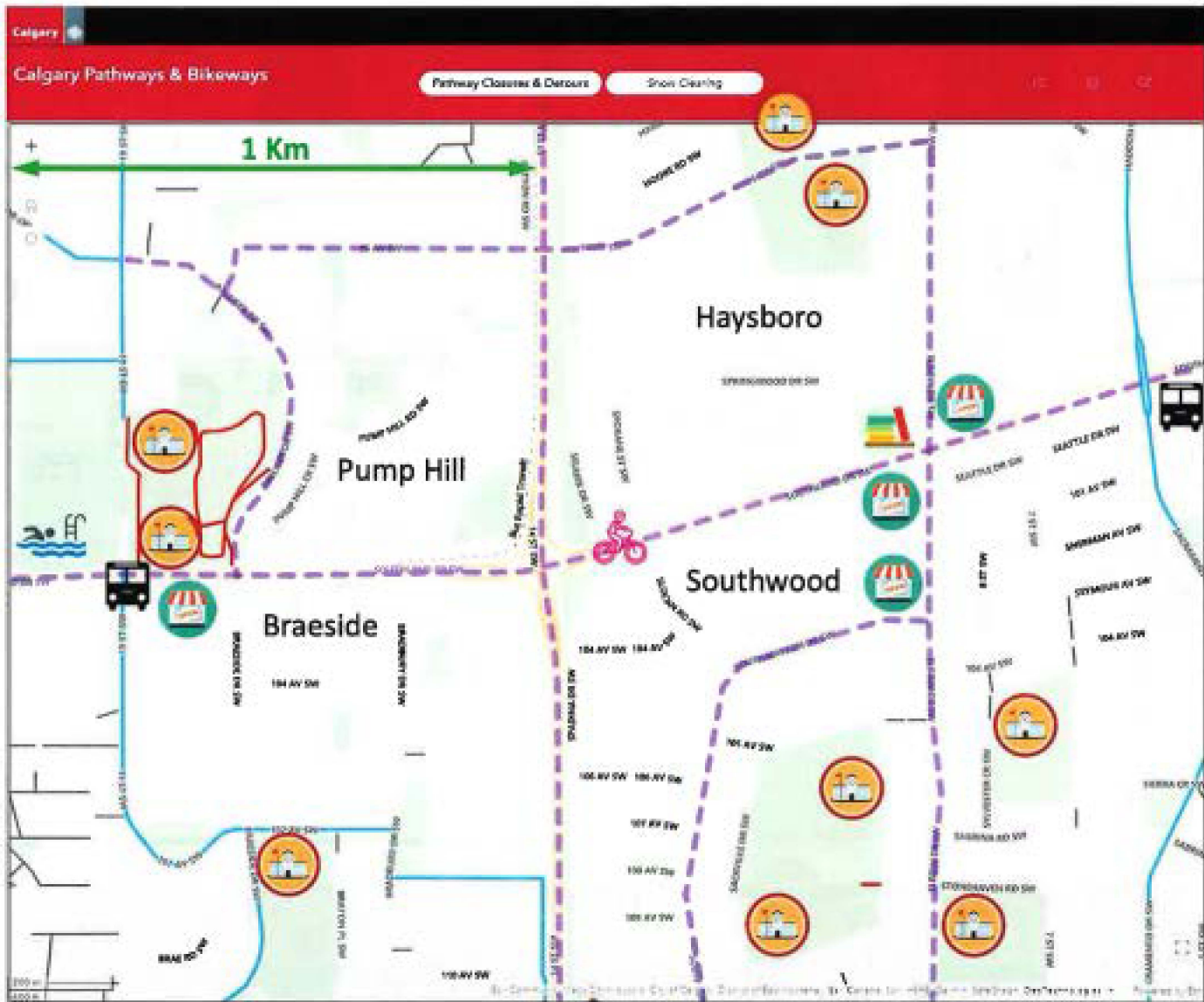


Source: <https://www.carsa.ca/en/>



Legend:

-  Young teens
-  School
-  Store/service
-  Library
-  Rec centre
-  Transit (LRT/BRT)
-  Existing Bike route
-  Existing Pathway



**Legend:**

-  Young teens
  -  School
  -  Store/service
  -  Library
  -  Rec centre
  -  Transit (LRT/BRT)
  -  Existing Bike route
  -  Existing Pathway
  -  Proposed 5A network
- Calgary Transportation Plan, 2020*