






Proposed Amendment to the South Calgary/ Altadore Area Redevelopment Plan

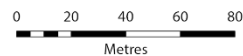
1. The South Calgary/Altadore Area Redevelopment Plan attached to and forming part of Bylaw 13P86, as amended, is hereby further amended as follows:
 - (a) Amend Map 2 entitled 'Land Use Policy' by changing 0.07 hectares \pm (0.17 acres \pm) located at 1720 – 33 Avenue SW (Plan 4479P; Block 61; Lots 9 and 10 and portion of Lot 11) from 'Residential Conservation' to 'Residential Medium Density' as generally illustrated in the sketch below:

Map 2

Land Use Policy

Legend

-  Residential Conservation
-  Residential Low Density
-  Residential Medium Density
-  Community Mid-Rise
-  Open Space



This map is conceptual only. No measurements of distances or areas should be taken from this map.

