




Proposed Amendment to the South Calgary/Altadore Area Redevelopment Plan

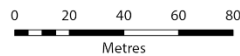
1. The South Calgary/Altadore Area Redevelopment Plan attached to and forming part of Bylaw 13P86, as amended, is hereby further amended as follows:
 - (a) Amend Map 2 entitled 'Land Use Policy' by changing 0.13 hectares \pm (0.32 acres \pm) located at 3803 and 3823 – 19 Street SW (Plan 4530AC, Block 6, Lots 1 to 4) from 'Residential Conservation' to 'Residential Low Density' as generally illustrated in the sketch below:

Map 2

Land Use Policy

Legend

-  Residential Conservation
-  Residential Low Density
-  Residential Medium Density



This map is conceptual only. No measurements of distances or areas should be taken from this map.

