






Proposed Amendment to the South Calgary/Altadore Area Redevelopment Plan

1. The South Calgary/Altadore Area Redevelopment Plan attached to and forming part of Bylaw 13P86, as amended, is hereby further amended as follows:
 - (a) Amend Map 2 entitled 'Land Use Policy' by changing 0.11 hectares \pm (0.28 acres \pm) located at 1743 and 1747 – 36 Avenue SW (Plan 1497BC, Block 16, Lots 21 to 24) from 'Residential Low Density' to 'Residential Medium Density' as generally illustrated in the sketch below:

Map 2

Land Use Policy

Legend

-  Study Area Boundary
-  Residential Conservation
-  Residential Low Density
-  Residential Medium Density
-  Open Space

0 20 40 60 80
Metres

This map is conceptual only. No measurements of distances or areas should be taken from this map.

