

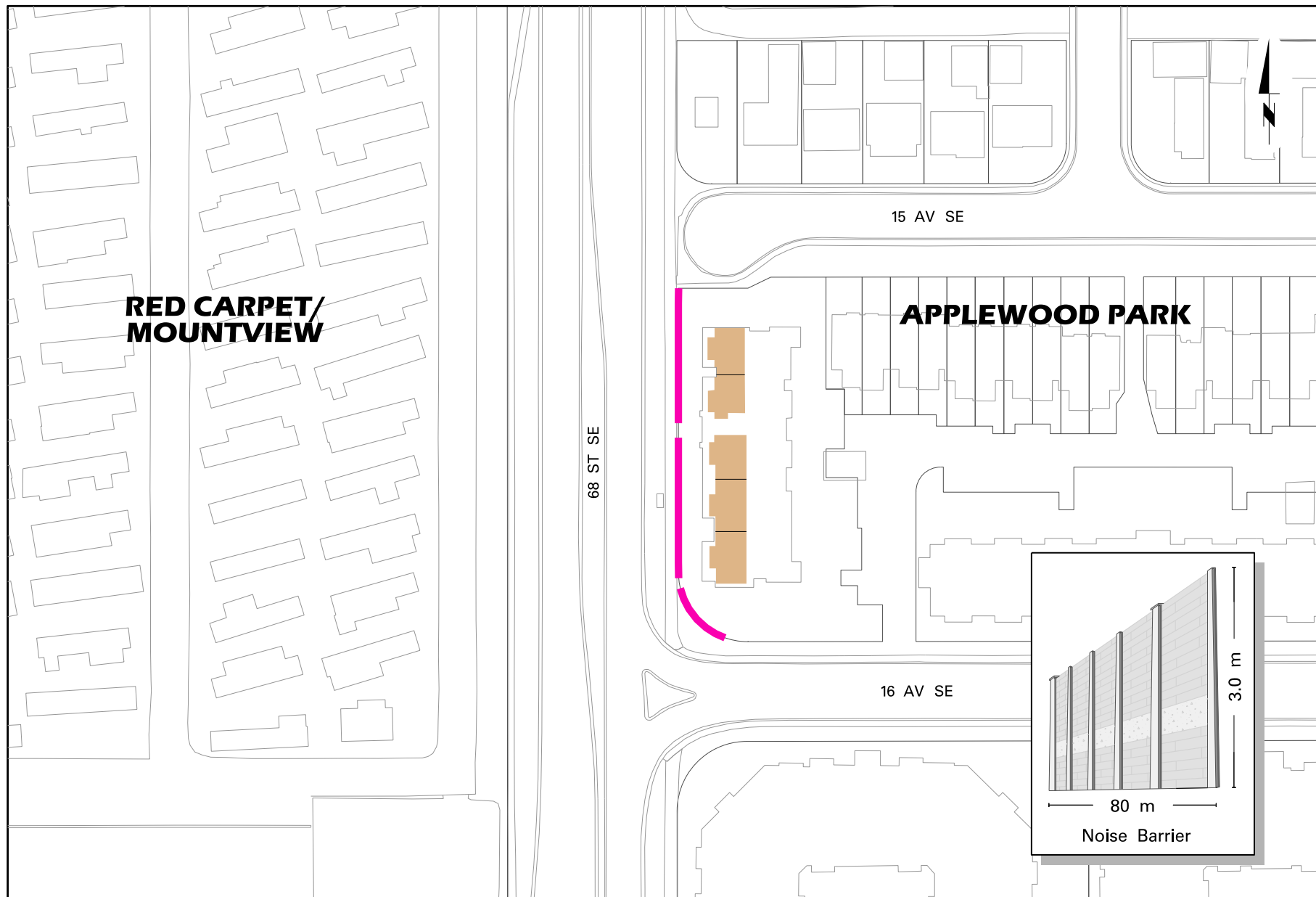
2023 - 2026 NOISE BARRIER RETROFIT PROGRAM PRIORITIZED LIST


Project Number	LOCATION	Design Year Noise Levels dB(A)-L10	Proposed Height of Wall	Proposed Length of Wall	Estimated Cost (2022 \$)	Benefiting Dwelling Units	Dwelling Units Exceeding Criteria	Benefit / Cost Ratio*
1	68 Street S.E. <i>(East side)</i> North of 16 Avenue S.E. to 15 Avenue S.E.	70	3.0m	80m	\$168,000	5	5	1.27
2	52 Street S.E. <i>(West side)</i> North of Prestwick Avenue S.E. to Prestwick Gate S.E.	66 - 69	3.0m	330m	\$720,000	29	17	0.75
3	Shaganappi Trail N.W. <i>(Both sides)</i> South of Sherwood Gate N.W. to north of Kincora Gate N.W.	65 - 71	2.0m - 6.0m	1110m	\$3,756,000	80	63	0.70
4	Crowchild Trail N.W. <i>(South side)</i> East of 53 Street N.W.	66 - 75	4.0m - 4.6m	225m	\$660,000	14	12	0.51
5	Crowchild Trail N.W. <i>(North side)</i> West of Stoney Trail N.W.	66 - 73	3.0m - 4.6m	880m	\$2,832,000	20	20	0.22
6	36 Street N.E. <i>(East side)</i> North of Marbank Drive N.E.	65 - 71	2.6m - 3.0m	130m	\$264,000	3	2	0.21
7	18 Street S.E. <i>(Both sides)</i> South of Riverview Circle S.E.	Leq (24) 60 - 63	1.8m - 2.6m	310m	\$576,000	16	8	0.16
8	Nose Hill Drive N.W. <i>(West side)</i> North of Scenic Acres Gate N.W.	Leq (24) 61	3.0m	30m	\$ 60,000	1	1	0.13
9	69 Street S.W. <i>(East side)</i> North of 17 Avenue S.W. to 100 Christie Knoll Heights S.W.	65 - 70	1.8m - 3.2m	540m	\$1,056,000	27	10	0.10
10	24 Street S.E. <i>(West side)</i> North of Deerfoot Trail S.E. to Douglas Glen Gate S.E.	65 - 68	3.6m	390m	\$1,008,000	24	7	0.07
11	Old Banff Coach Road S.W. <i>(West side)</i> North of Coach Hill Rd. S.W. to Patterson Blvd S.W.	65 - 66	3.6m	380m	\$996,000	21	2	0.01

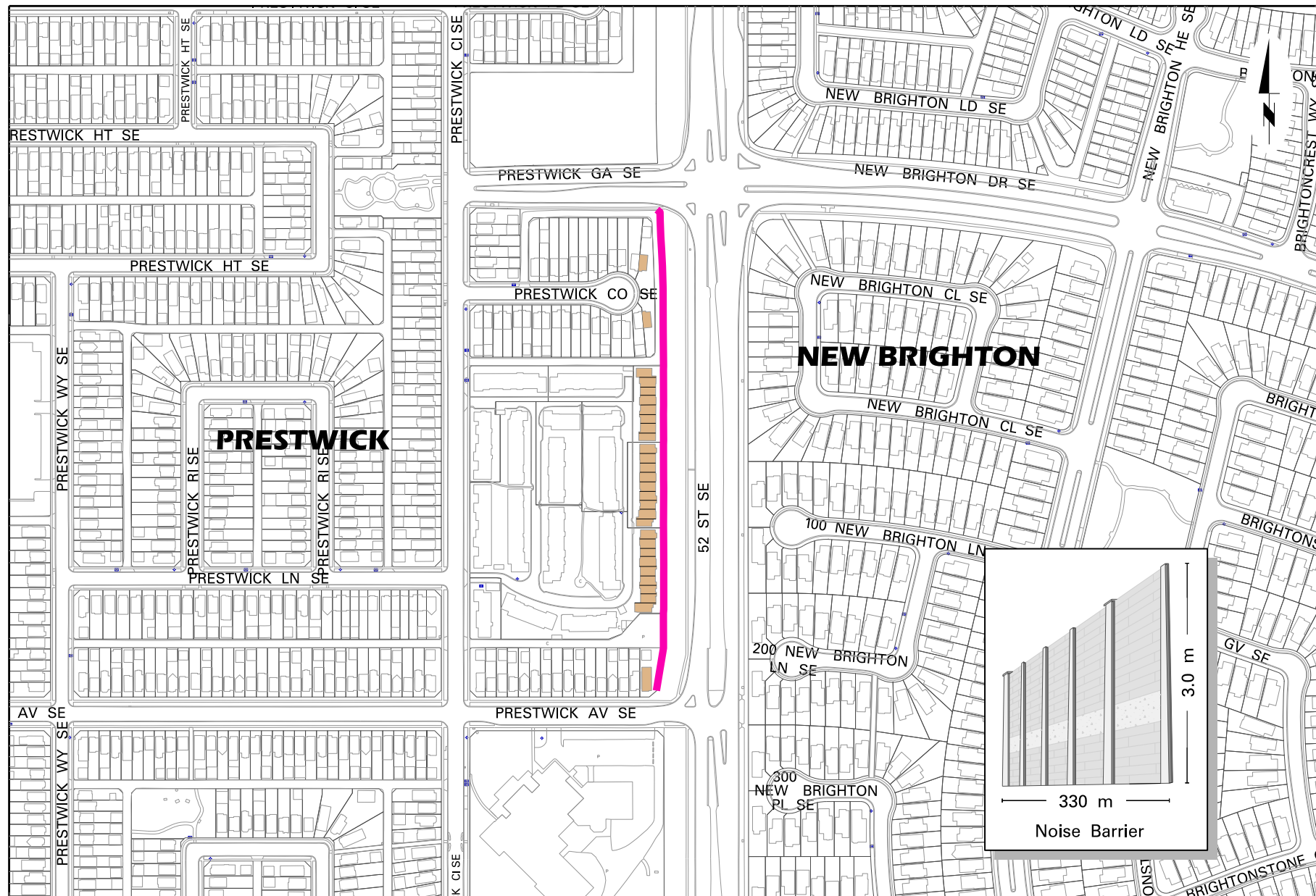
Design noise level criteria for roadways designated as truck routes is L10 65 decibels


Design noise level criteria for roadways designated as non-truck routes is Leq (24) 60 decibels

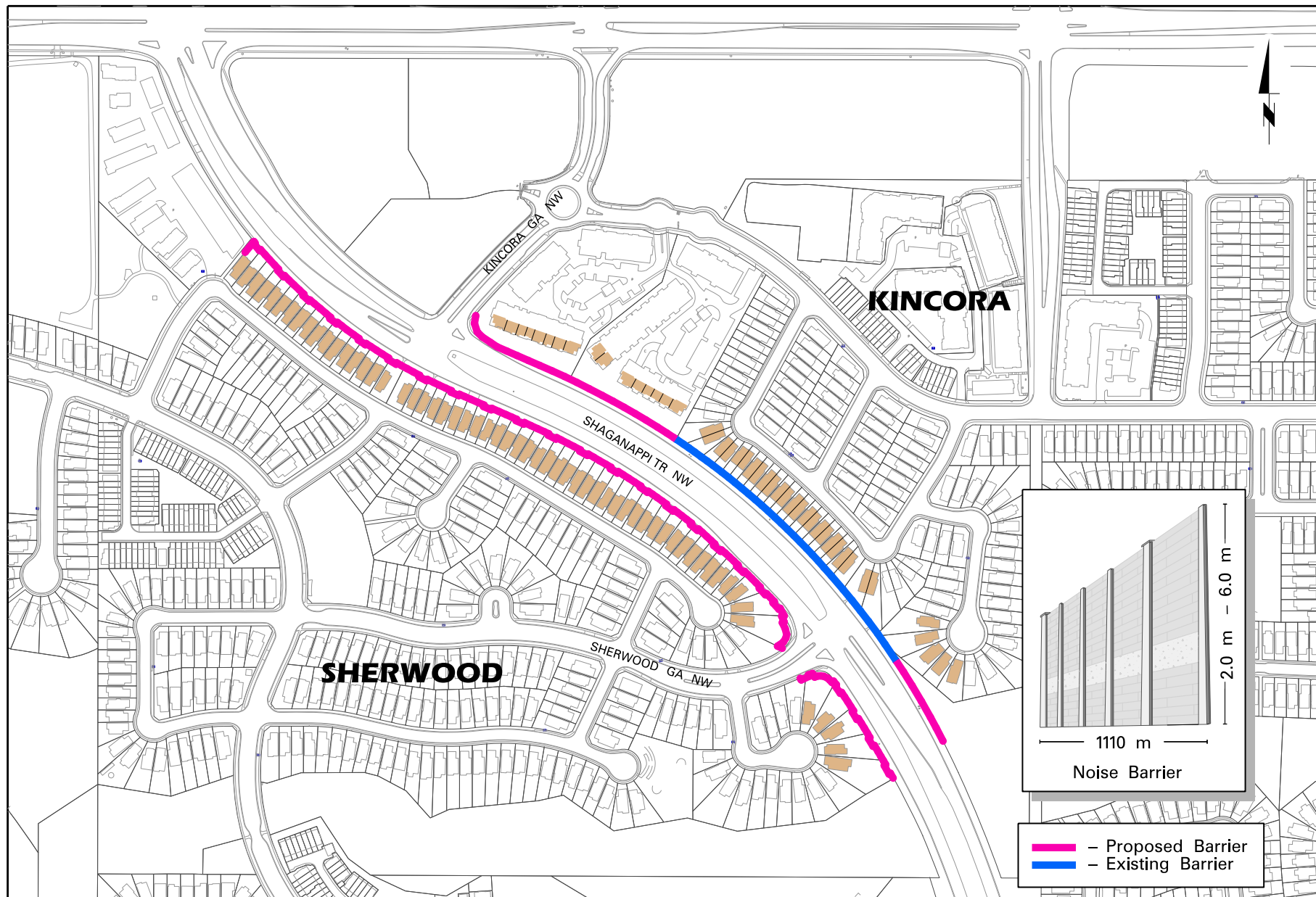
*Benefit/Cost Ratio calculation: severity of the noise problem, amount of noise reduction, cost of attenuation and number of dwelling units exceeding criteria




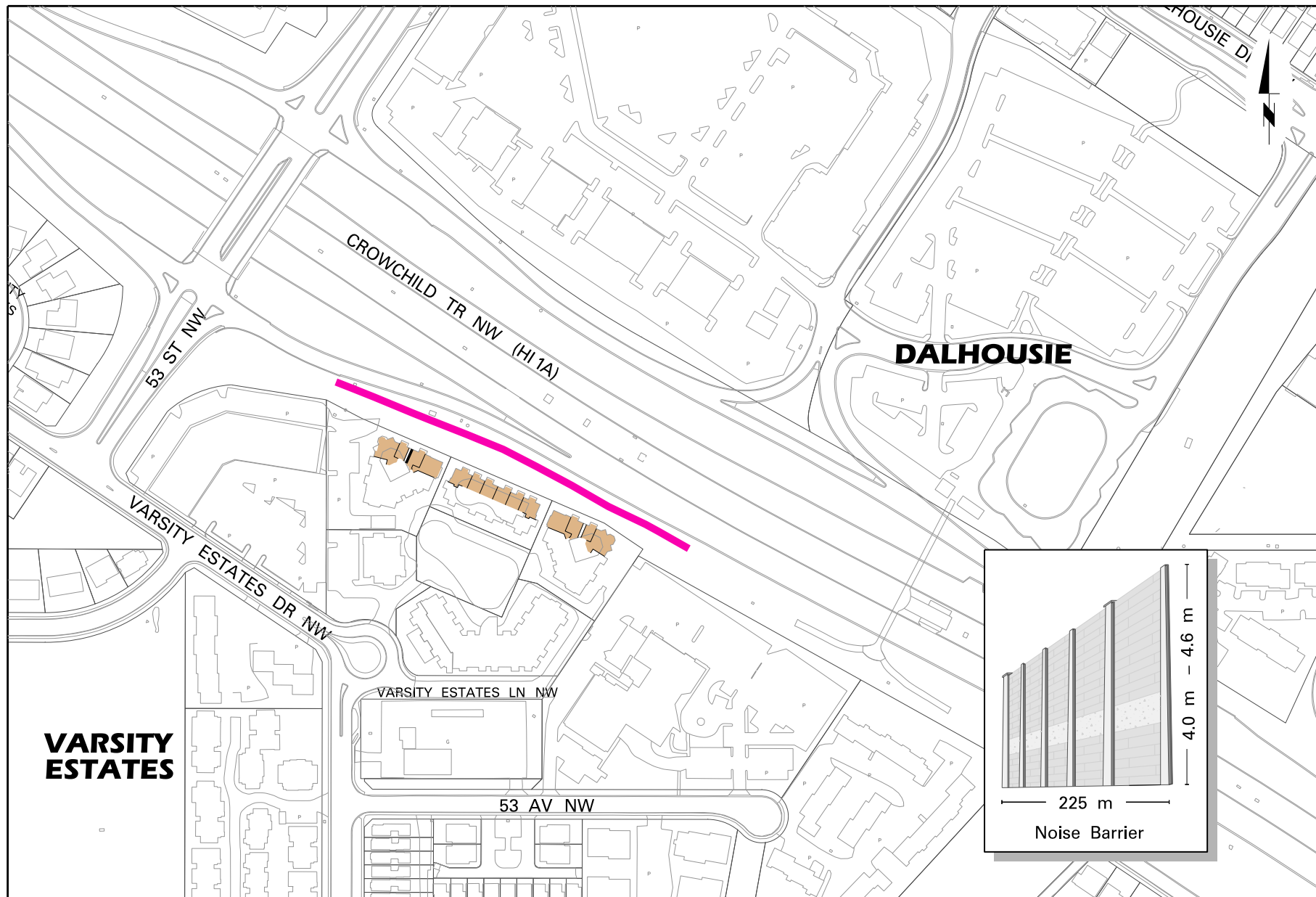
Location: 68 Street SE (East Side) <i>North of 16 Avenue SE to 15 Avenue SE</i>	2022 Ranking 1	Projected Noise Level Without New Barrier 70 dB(A)	Estimated Cost (2023 \$) \$168,000	Benefit /Cost Ratio 1.27	
--	--------------------------	--	--	------------------------------------	---




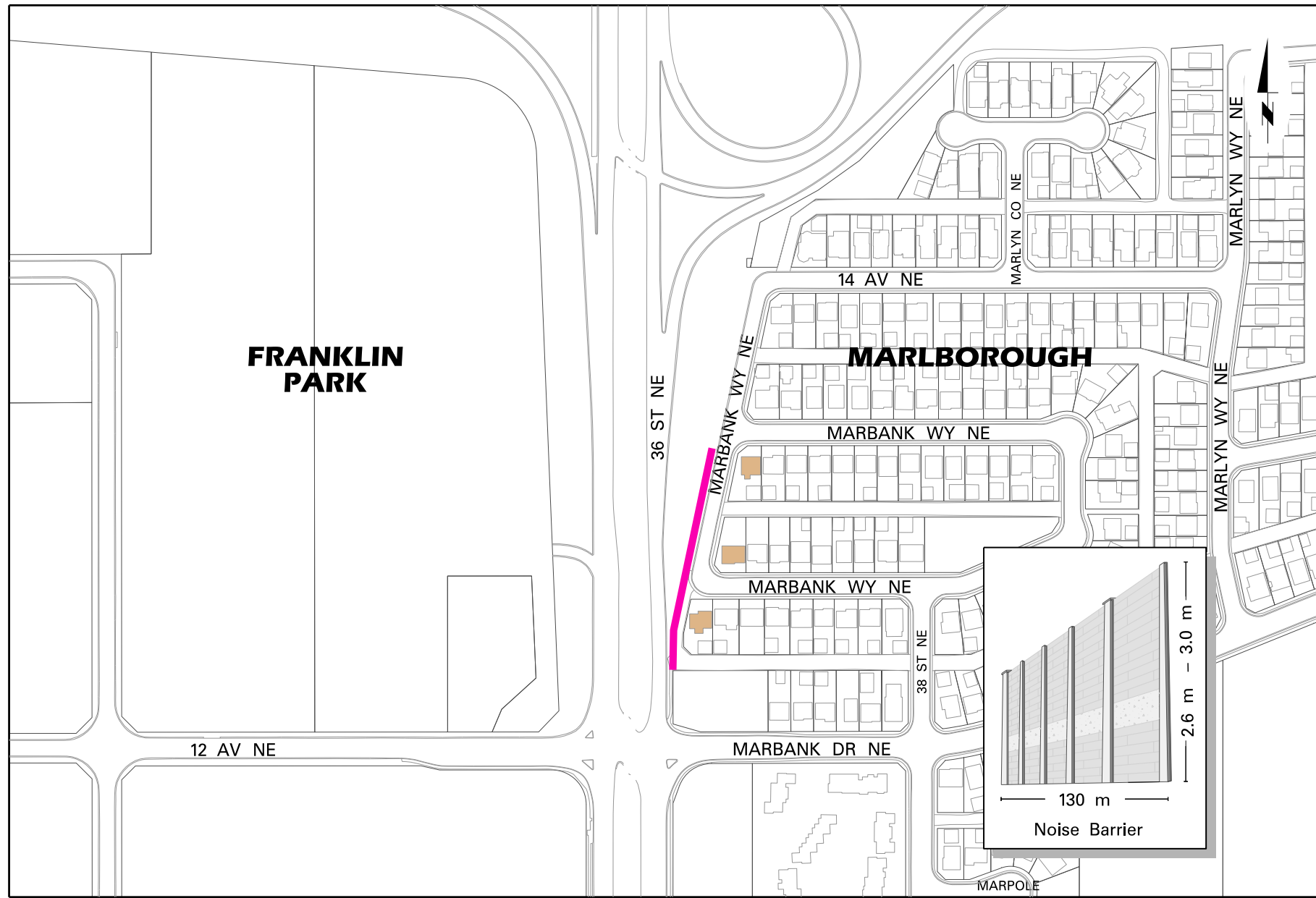
<p>Location: 52 STREET SE (West Side) North of Prestwick AV SE to Prestwick GA SE</p>	<p>2022 Ranking</p> <p>2</p>	<p>Projected Noise Level Without New Barrier</p> <p>66 – 69 dB(A)</p>	<p>Estimated Cost (2023 \$)</p> <p>\$720,000</p>	<p>Benefit /Cost Ratio</p> <p>0.75</p>	
--	----------------------------------	---	--	--	---




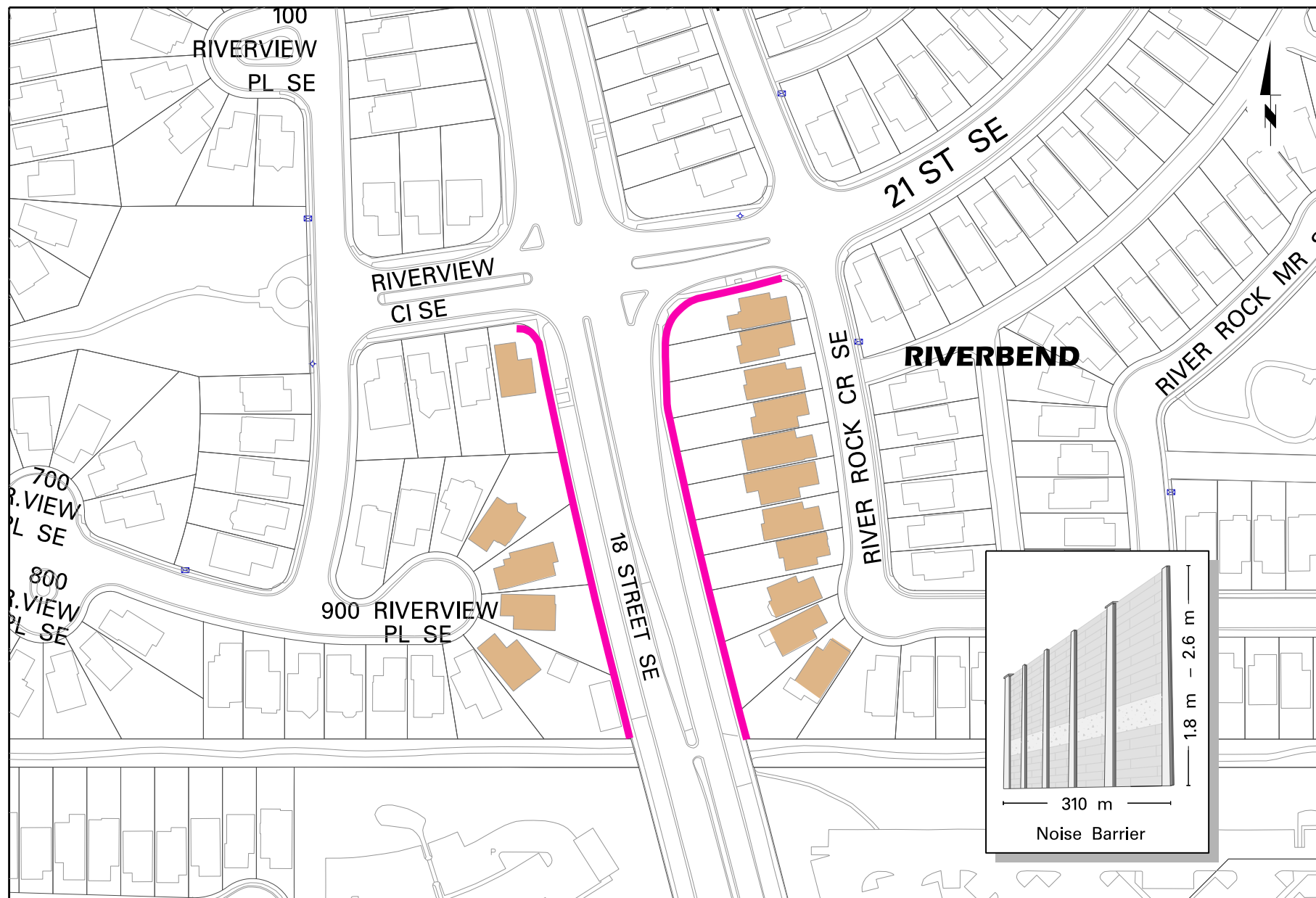
<p>Location: SHAGANAPPI TRAIL NW (Both Sides) <i>S. of Sherwood GA NW to N. of Kincora GA NW</i></p>	<p>2022 Ranking</p> <p>3</p>	<p>Projected Noise Level Without New Barrier</p> <p>65 – 71 dB(A)</p>	<p>Estimated Cost (2023 \$)</p> <p>\$3,756,000</p>	<p>Benefit /Cost Ratio</p> <p>0.70</p>	
---	----------------------------------	---	--	--	---




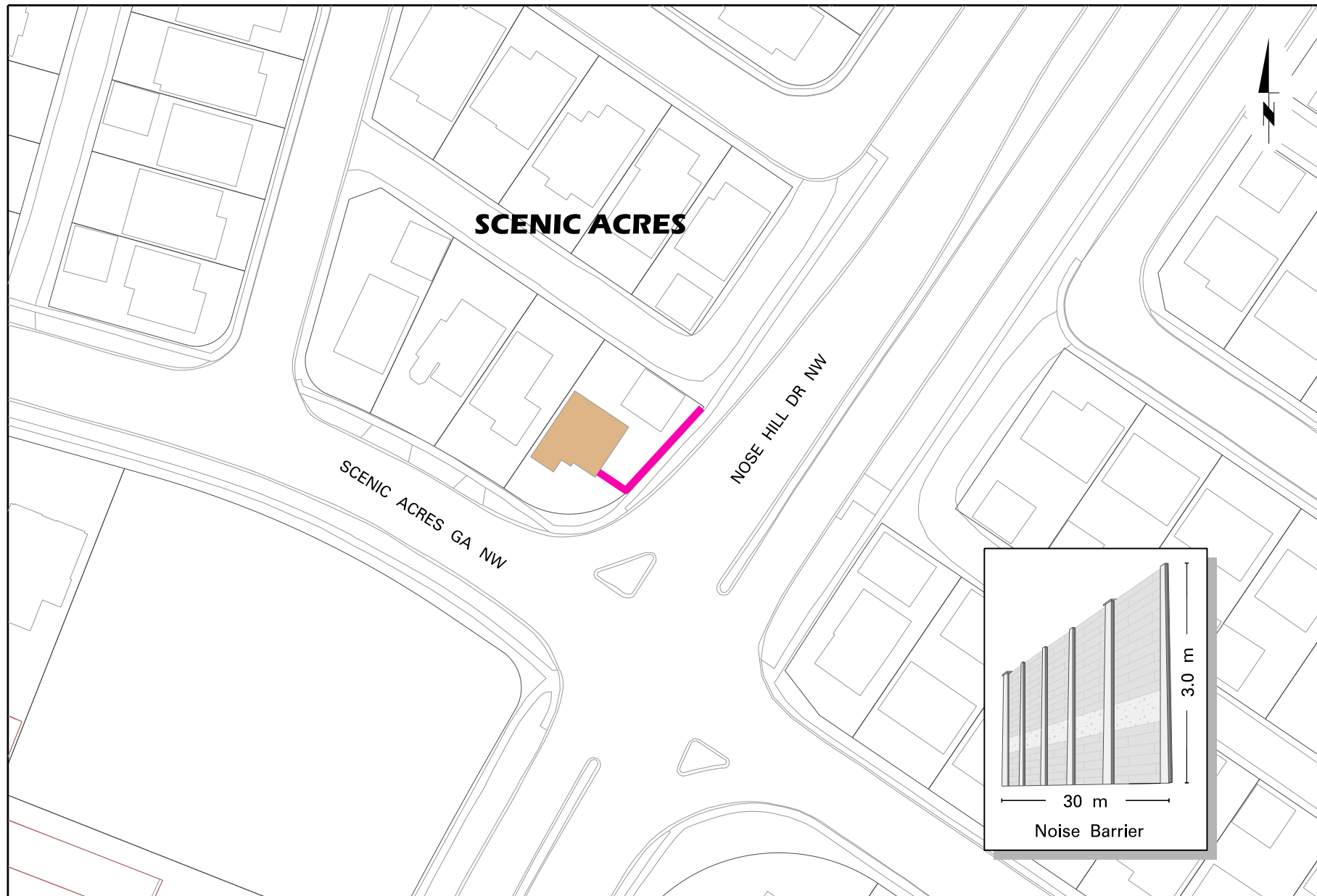
Location: CROWCHILD TRAIL NW (South Side) <i>East of 53 Street NW</i>	2022 Ranking 4	Projected Noise Level Without New Barrier 66 – 75 dB(A)	Estimated Cost (2023 \$) \$660,000	Benefit /Cost Ratio 0.51	
--	--------------------------	---	--	------------------------------------	---




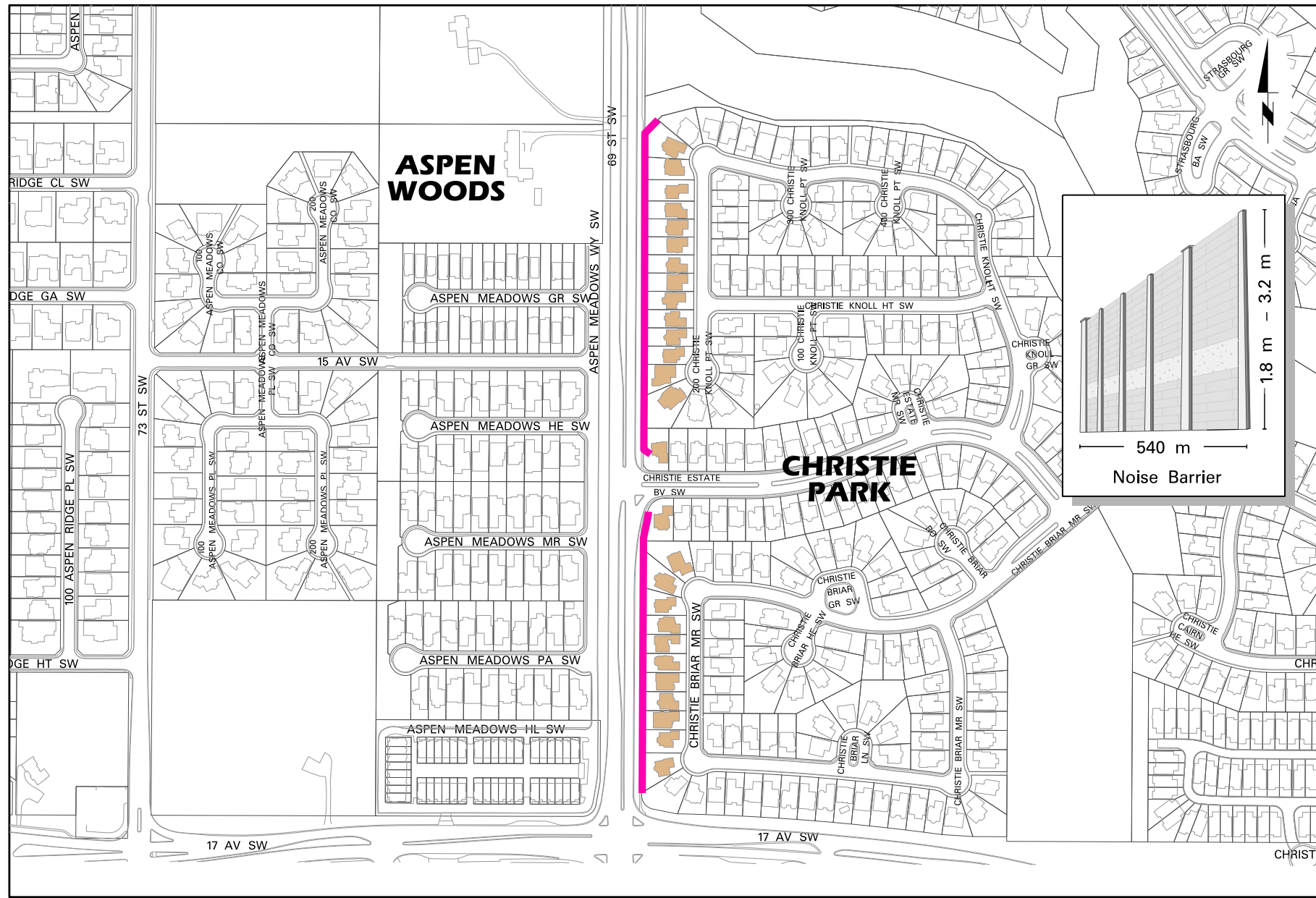
Location: 36 STREET NE (East Side) North of Marbank Drive NE	2022 Ranking 6	Projected Noise Level Without New Barrier 65 – 71 dB(A)	Estimated Cost (2023 \$) \$264,000	Benefit /Cost Ratio 0.21	
---	--------------------------	---	--	------------------------------------	---





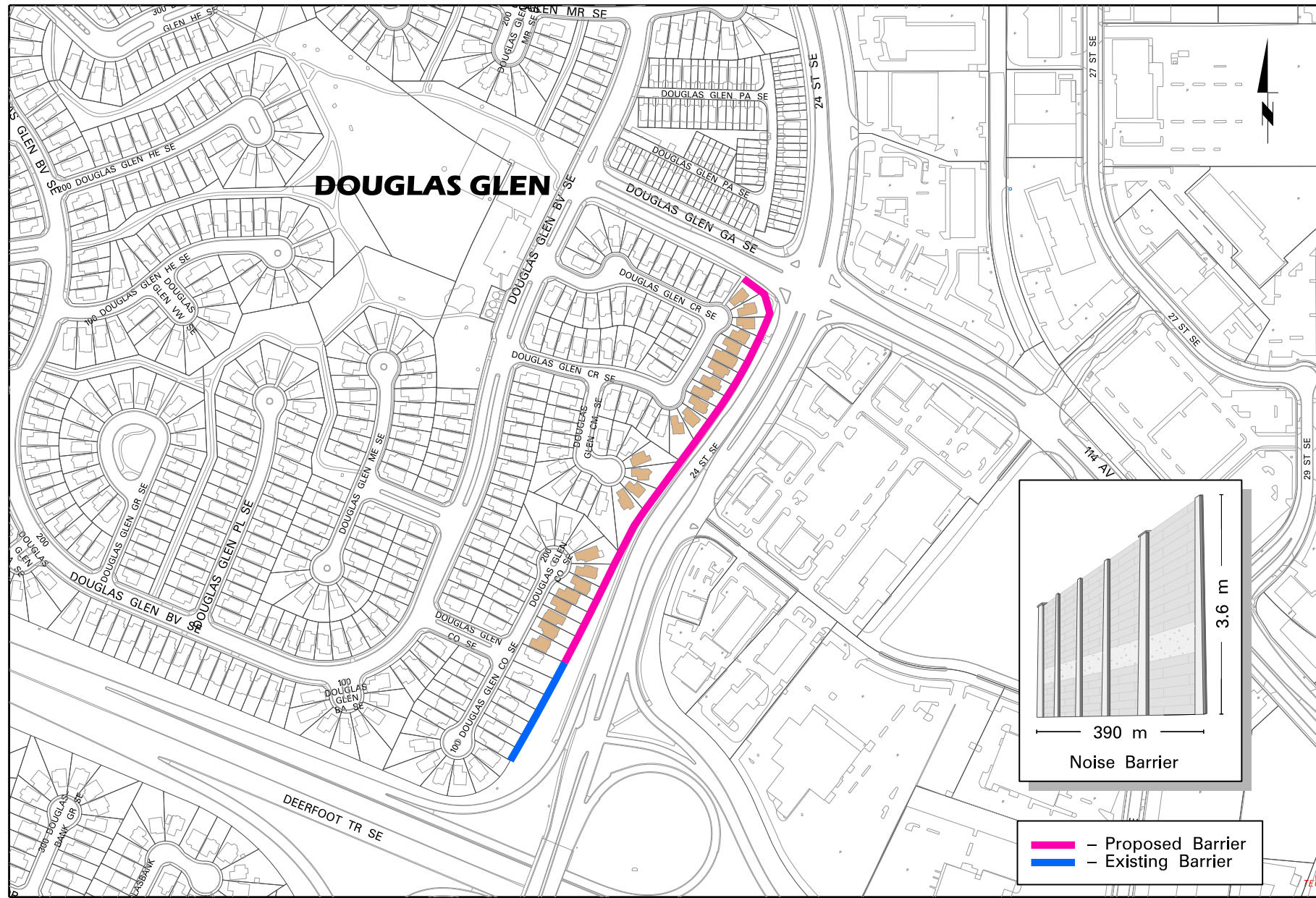
<p>Location: 18 STREET SE (Both Sides) <i>South of Riverview Circle SE</i></p>	<p>2022 Ranking</p> <p>7</p>	<p>Projected Noise Level Without New Barrier</p> <p>60 – 63 dB(A)</p>	<p>Estimated Cost (2023 \$)</p> <p>\$576,000</p>	<p>Benefit /Cost Ratio</p> <p>0.16</p>	
---	----------------------------------	---	--	--	---




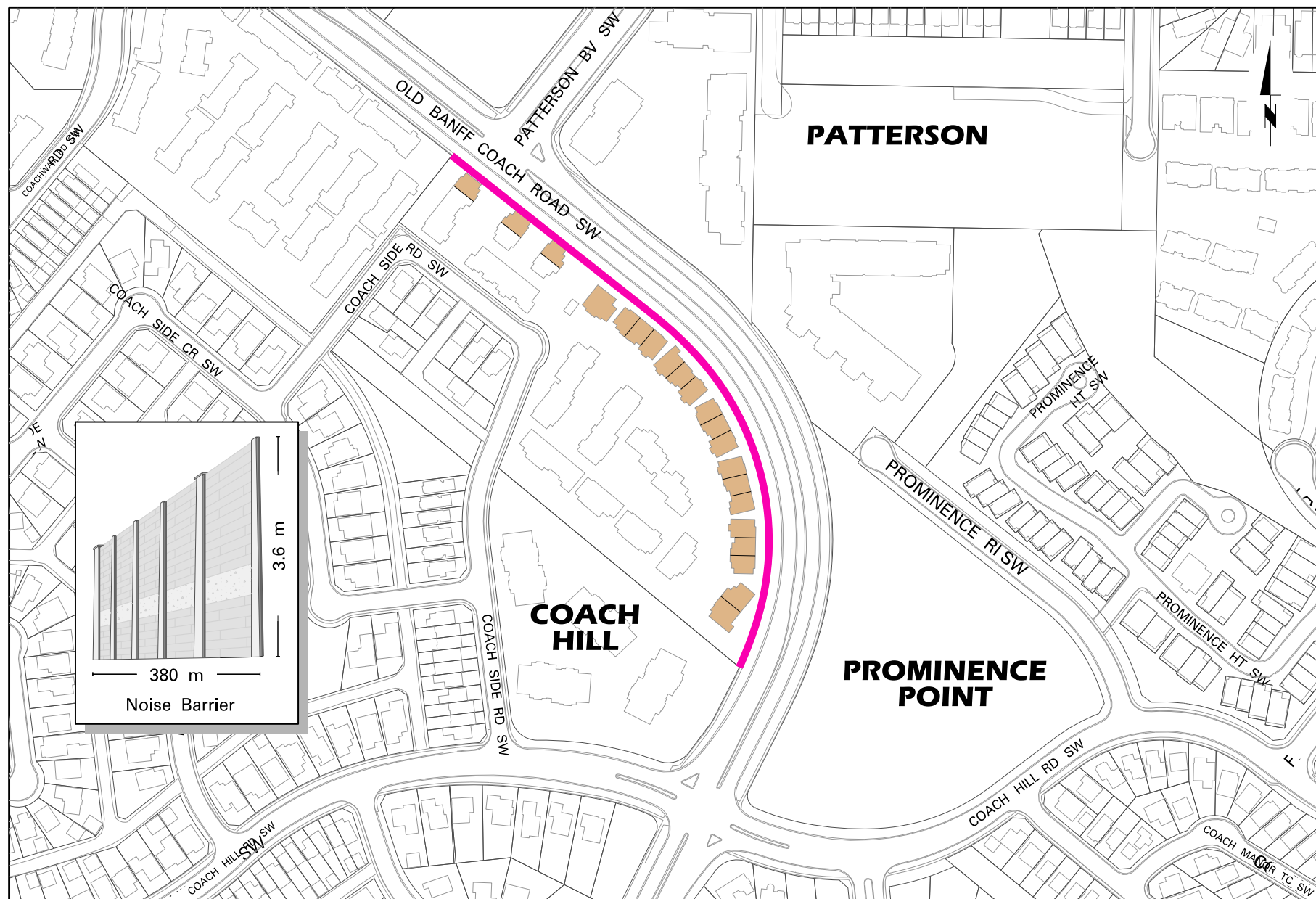
Location: NOSE HILL DRIVE NW (West Side) <i>North of Scenic Acres Gate NW</i>	2022 Ranking 8	Projected Noise Level Without New Barrier 61 dB(A)	Estimated Cost (2023 \$) \$60,000	Benefit /Cost Ratio 0.13	
--	---------------------------------	---	--	---	---





<p>Location: 69 STREET SW (East Side) North of 17 Av SW to 100 Christie Knoll Ht</p>	<p>2022 Ranking 9</p>	<p>Projected Noise Level Without New Barrier 65 – 70 dB(A)</p>	<p>Estimated Cost (2023 \$) \$1,056,000</p>	<p>Benefit/Cost Ratio 0.10</p>	 
---	----------------------------------	---	--	---	---



<p>Location: 24 STREET SE (West Side) <i>N. of Deerfoot Trail SE to Douglas Glen Gate SE</i></p>	<p>2022 Ranking 10</p>	<p>Projected Noise Level Without New Barrier 65 – 68 dB(A)</p>	<p>Estimated Cost (2023 \$) \$1,008,000</p>	<p>Benefit/Cost Ratio 0.07</p>	
---	-----------------------------------	---	--	---	---



Location: OLD BANFF COACH ROAD SW (West Side) <i>North of Coach Hill Rd to Patterson Bv SW</i>	2022 Ranking 11	Projected Noise Level Without New Barrier 65 – 66 dB(A)	Estimated Cost (2023 \$) \$996,000	Benefit / Cost Ratio 0.01	 
---	---------------------------	---	--	-------------------------------------	---