



Calgary Planning Commission

Agenda Item: 7.3.1



CPC2023-0200

16 Avenue NW and 29 Street NW Pedestrian Overpass

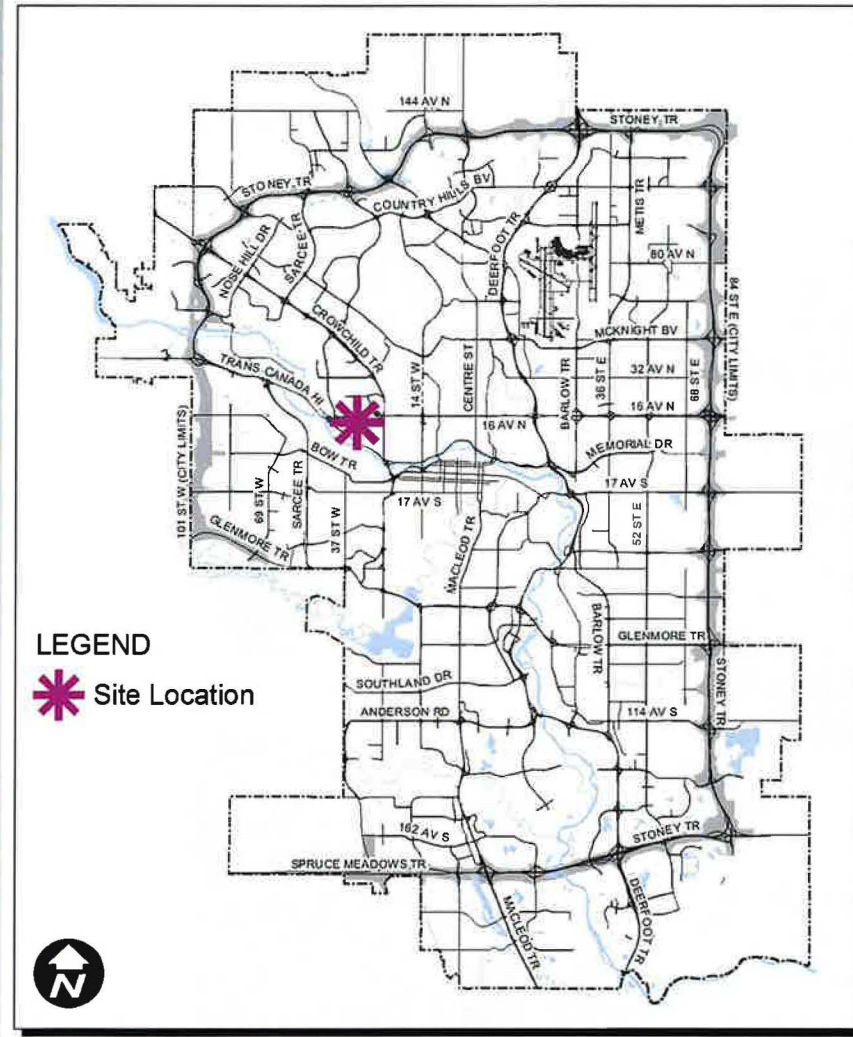
March 23, 2023

ISC: Unrestricted

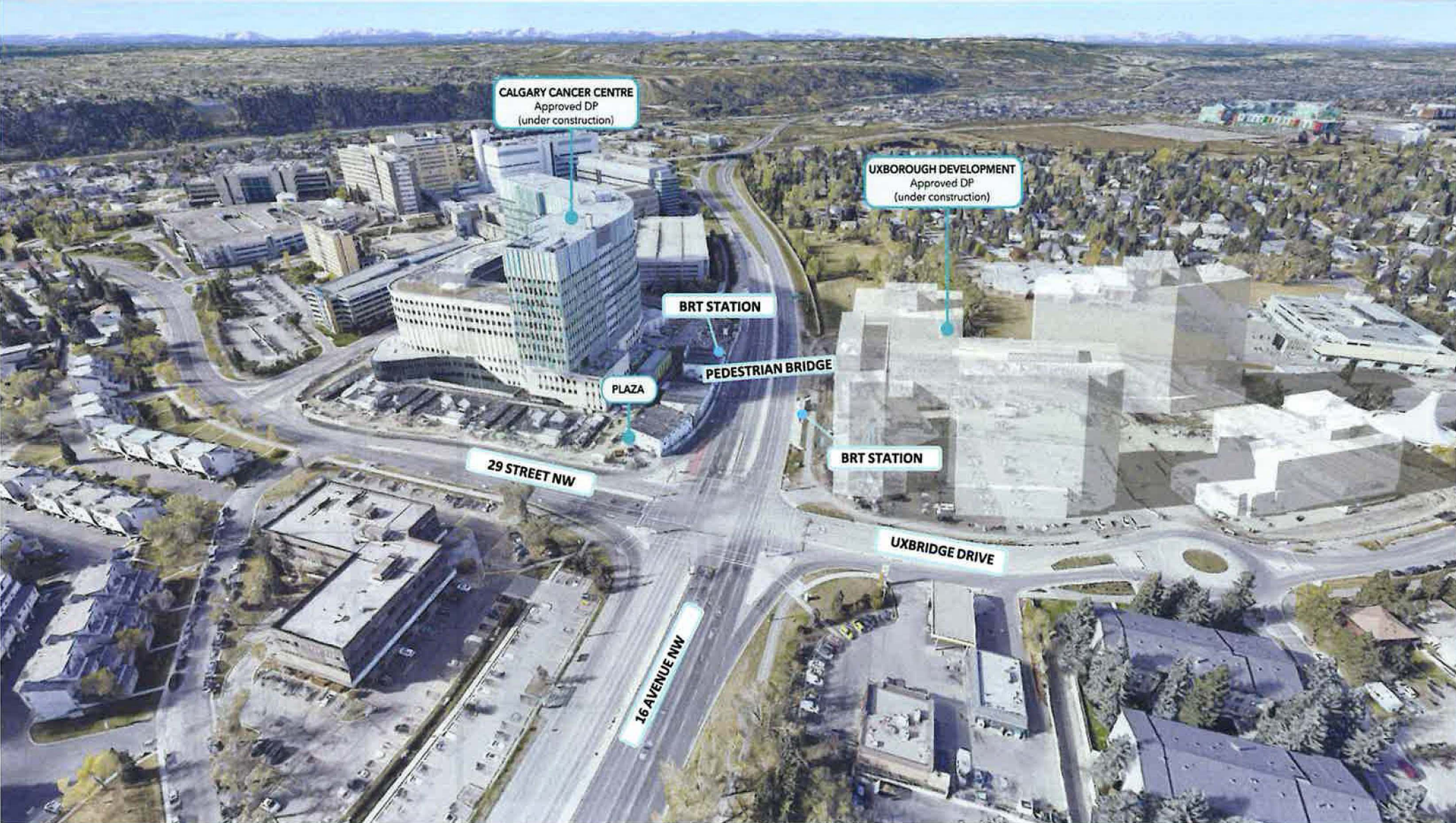
CITY OF CALGARY
RECEIVED
IN COUNCIL CHAMBER
MAR 23 2023
ITEM: # 7.3.1 CPC2023-0200
Distinction
CITY CLERK'S DEPARTMENT

RECOMMENDATIONS:

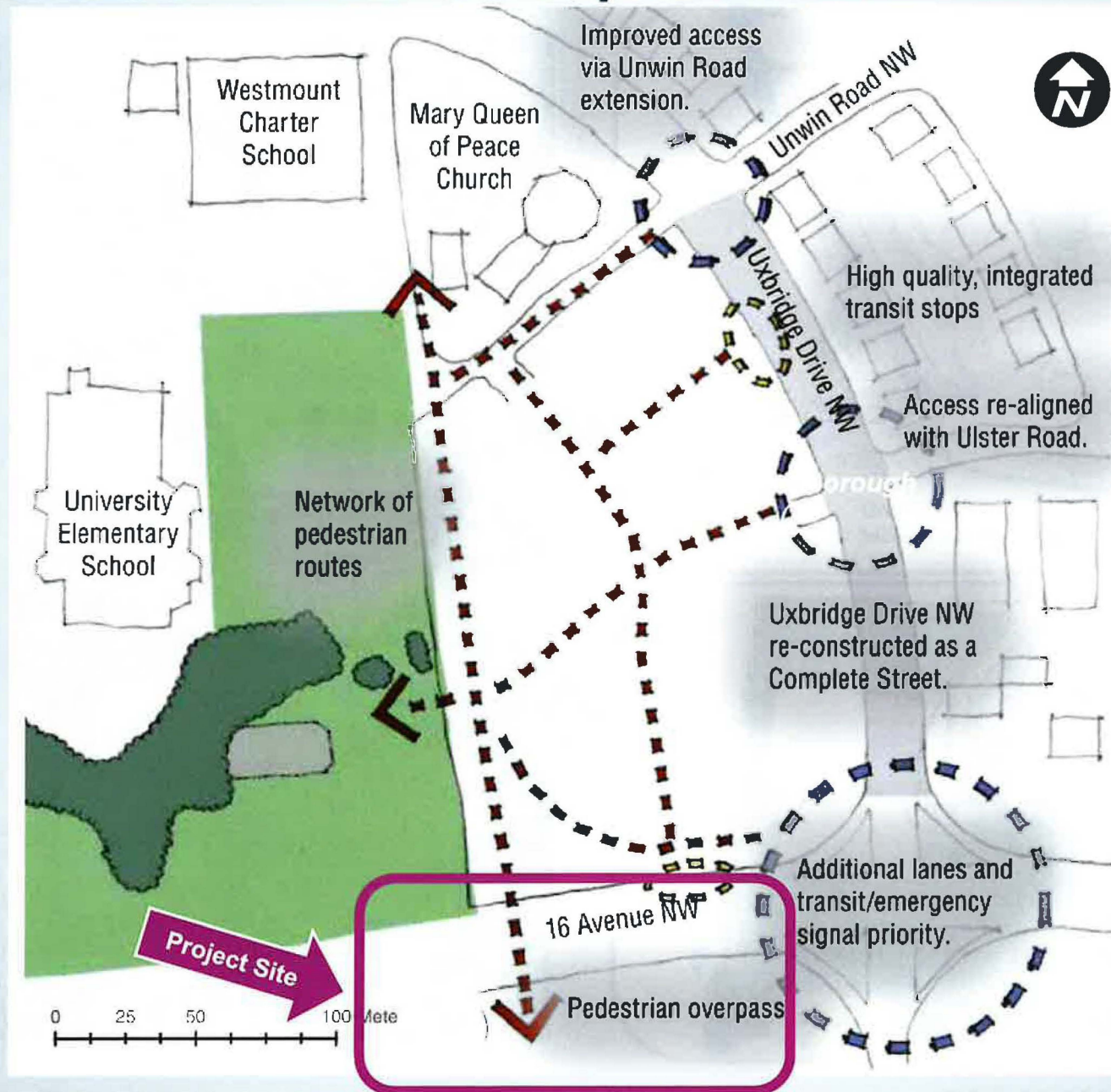
That Calgary Planning Commission **RECEIVE THIS REPORT FOR THE COPORATE RECORD.**



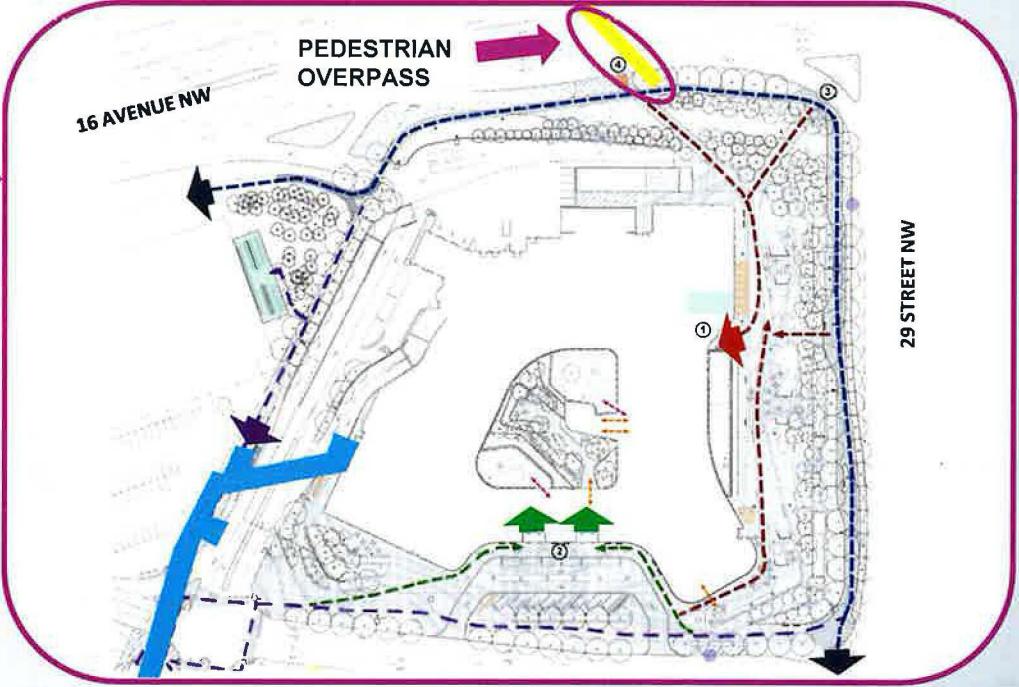
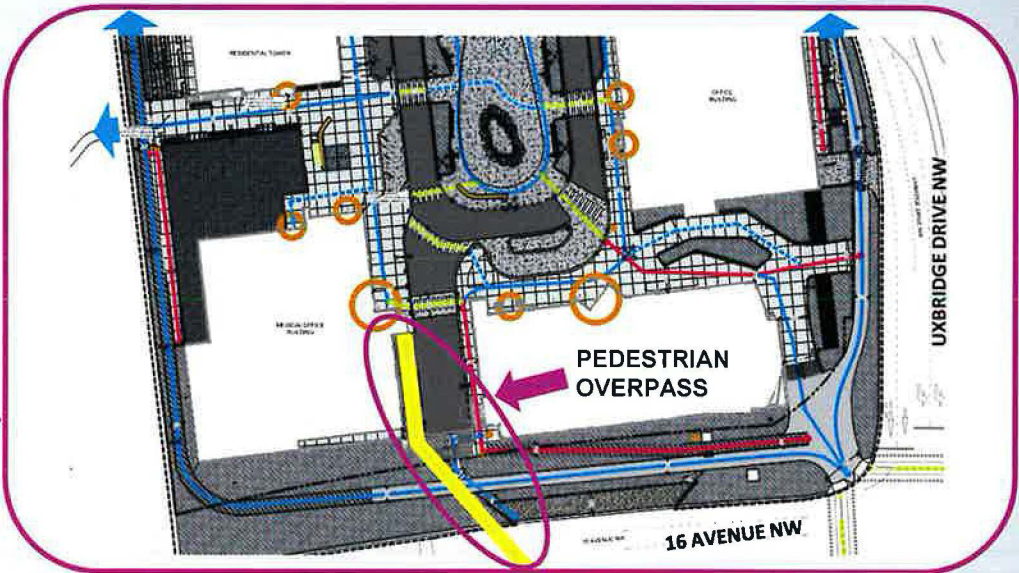
Aerial View Looking West



Stadium Area Redevelopment Plan – Walking And Cycling Map



Walking And Cycling Map



Pathway User on North Side Looking West - Site Photo

7



View Looking West – Pedestrian Overpass Rendering



View Looking Northwest – UXBorough Phase One Rendering

9

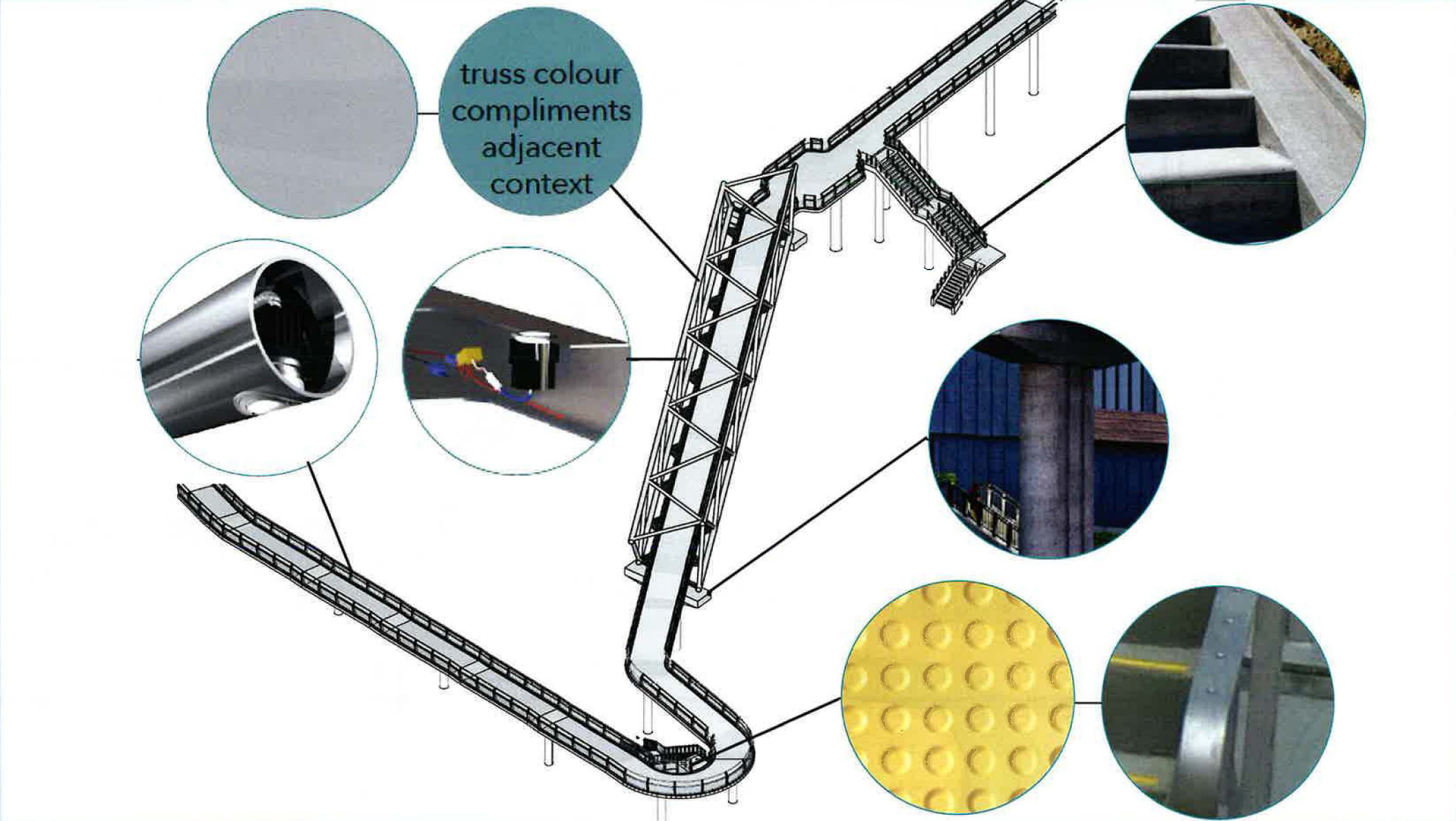


View Looking East – Pedestrian Overpass Rendering






Design Features – Pedestrian Overpass 12



Bridge View Looking North – Pedestrian Overpass Rendering 13



RECOMMENDATIONS:

That Calgary Planning Commission **RECEIVE THIS REPORT FOR THE COPORATE RECORD.**

Supplementary Slides


16 Avenue NW Looking West - Site Photo 16



Pathway User on South Side Looking West - Site Photo 17

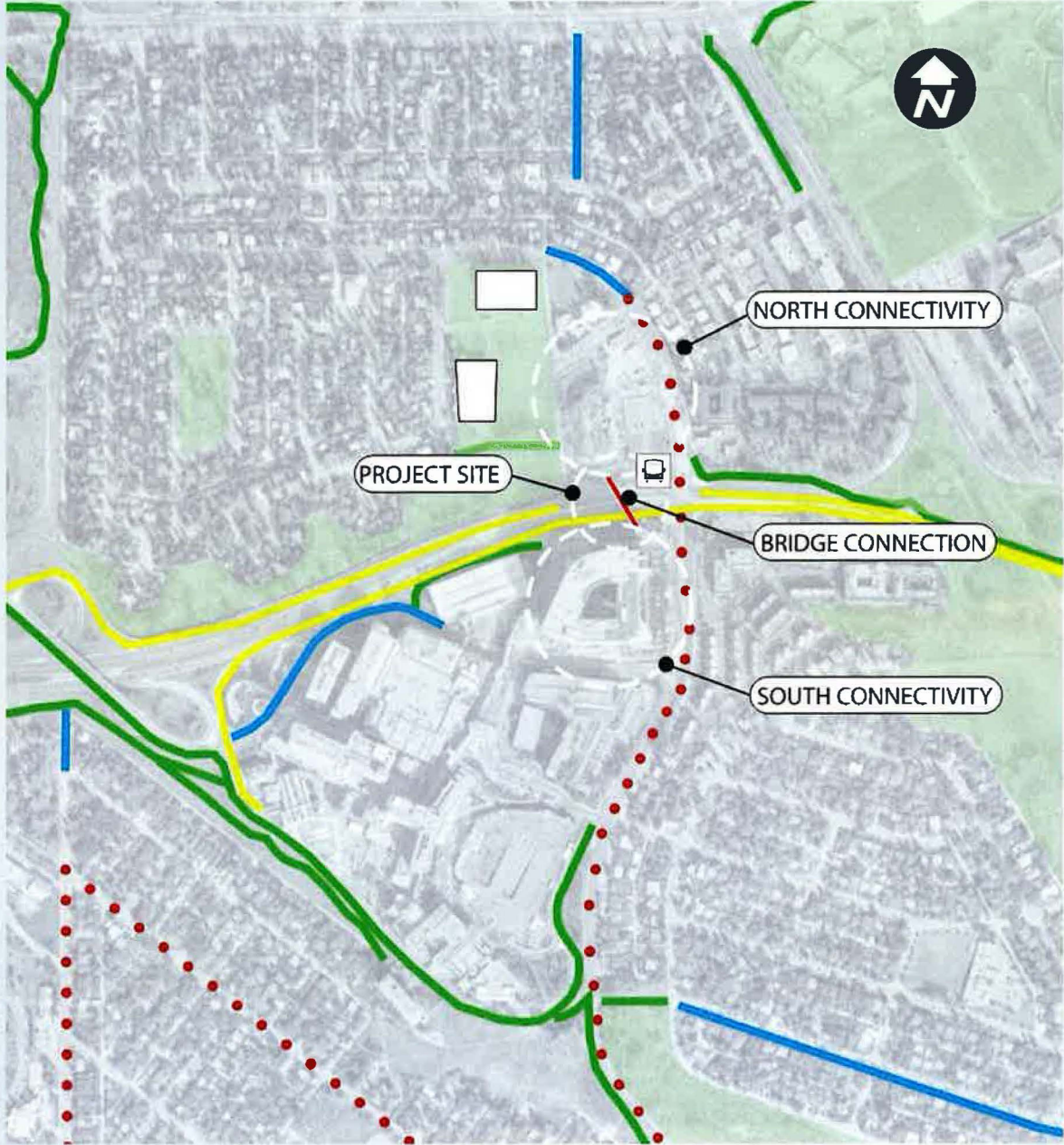


16 Avenue NW Looking West - Site Photo 18



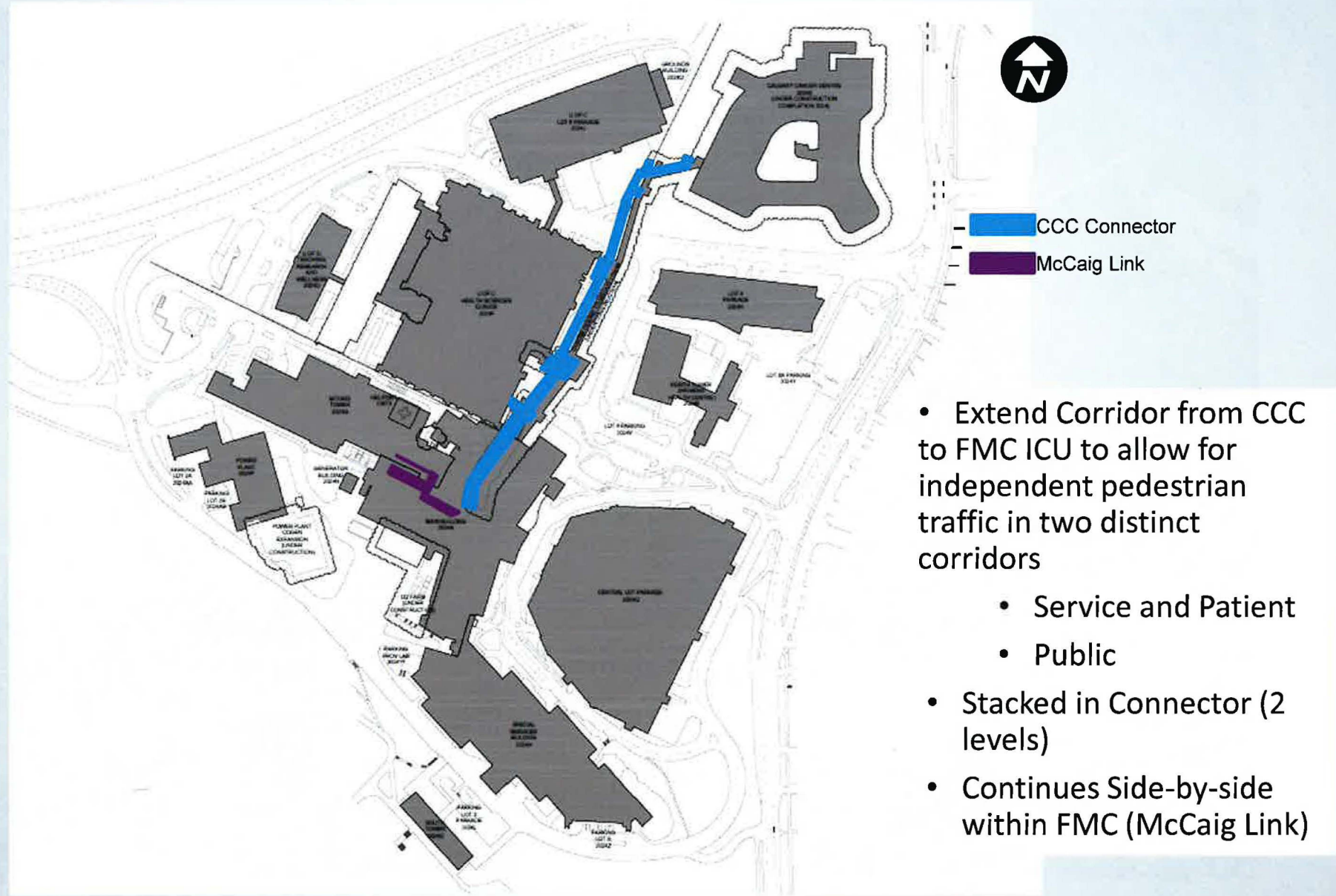
Pathway User on South Side Looking East - Site Photo 19





- REGIONAL PATHWAY OR PROTECTED AREA
- COMMUNITY STREET
- MAJOR STREET
- BUS RAPID TRANSIT (BRT)
- LIGHT RAIL TRANSIT (LRT)
- SCHOOL
- PARK OR NATURAL AREA
- BUS STOP
- TRAIN STATION

The Connector



- Extend Corridor from CCC to FMC ICU to allow for independent pedestrian traffic in two distinct corridors
 - Service and Patient
 - Public
- Stacked in Connector (2 levels)
- Continues Side-by-side within FMC (McCaig Link)



Plan View Pedestrian Overpass 23

