







# Proposed Amendment to the Bankview Area Redevelopment Plan

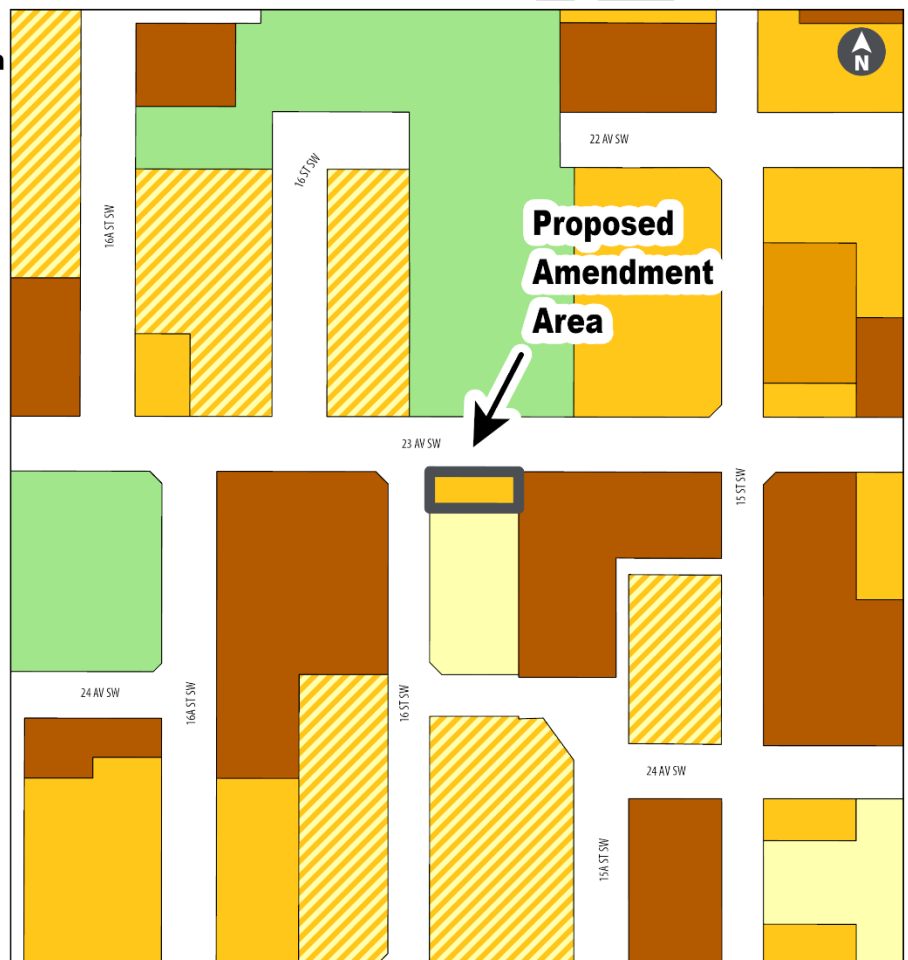
1. The Bankview Area Redevelopment Plan attached to and forming part of Bylaw 13P81, as amended, is hereby further amended as follows:
  - (a) Amend Figure 2 entitled 'Land Use Policy' by changing 0.04 hectares  $\pm$  (0.09 acres  $\pm$ ) located at 1625 – 23 Avenue SW (Plan 2714P, Block 2, Lot 1) from 'Conservation' to 'Medium Low Density' as generally illustrated in the sketch below:

## Bankview Area Redevelopment Plan

Fig. 2  
Land Use Policy

### Legend

-  Conservation
-  Conservation and Infill
-  Medium Low Density
-  Medium Density
-  Neighbourhood - Mid-Rise
-  Park School and Recreation



This map is conceptual only. No measurements of distances or areas should be taken from this map.