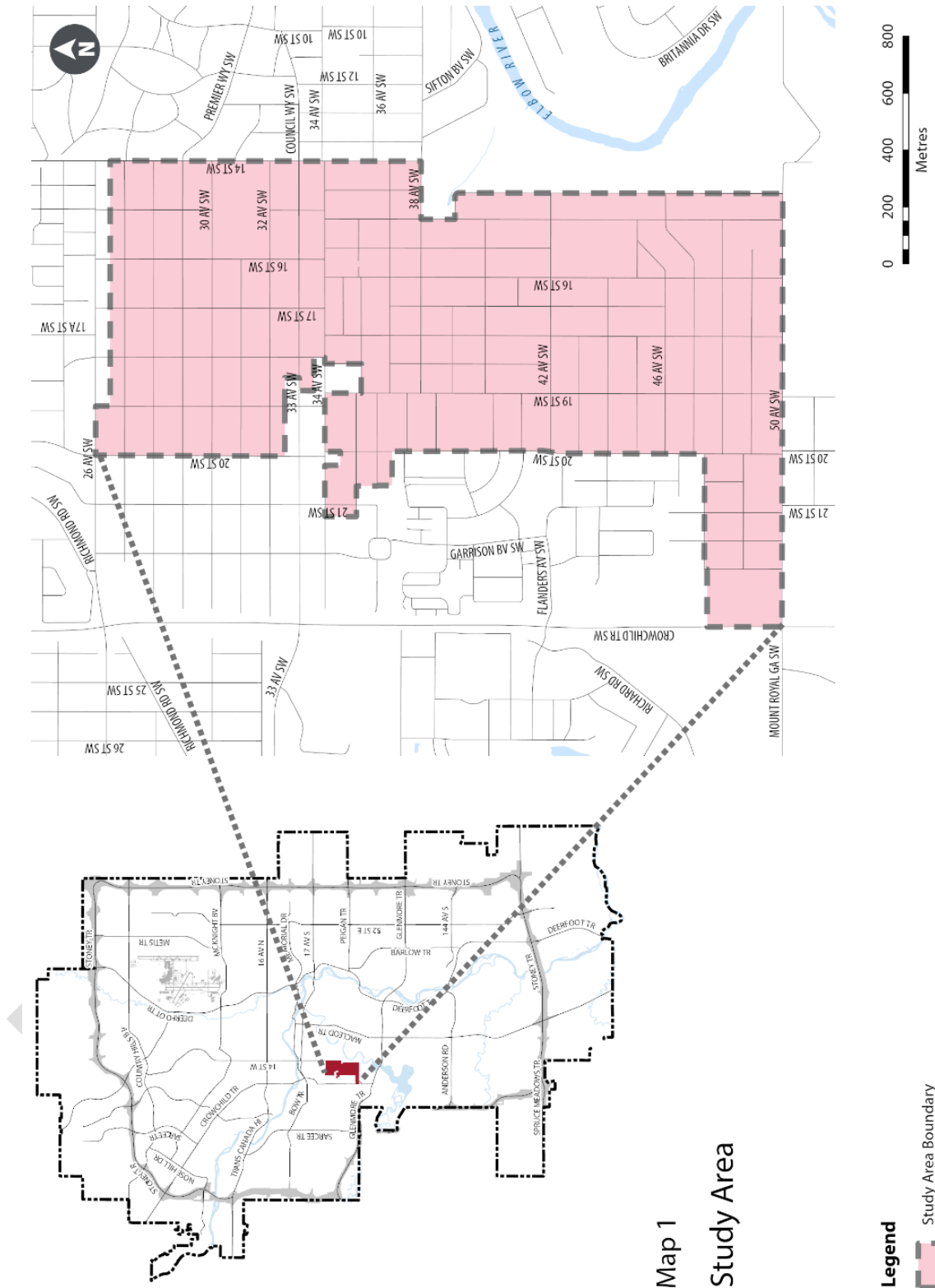


Proposed Amendments to the South Calgary/Altadore Area Redevelopment Plan

1. The South Calgary/Altadore Area Redevelopment Plan attached to and forming part of Bylaw 13P86, as amended, is hereby further amended as follows:
 - a) Delete existing Map 1 entitled 'Study Area' and replace with revised Map 1 entitled 'Study Area' attached as Schedule "A".
 - b) Delete existing Map 2 entitled 'Land Use Policy' and replace with the revised Map 2 entitled 'Land Use Policy' attached as Schedule "B".
 - c) Delete existing Map 3 entitled 'Sites Requiring Implementation Action' and replace with Map 3 entitled 'Sites Requiring Implementation Action' attached as Schedule "C".
 - d) Delete existing Map 4 entitled 'Area School Facilities & Park / Open Space' and replace with revised Map 4 entitled 'Area School Facilities & Park / Open Space' attached as Schedule "D".
 - e) Delete existing Map 5 entitled 'Transportation System' and replace with revised Map 5 entitled 'Transportation System' attached as Schedule "E".

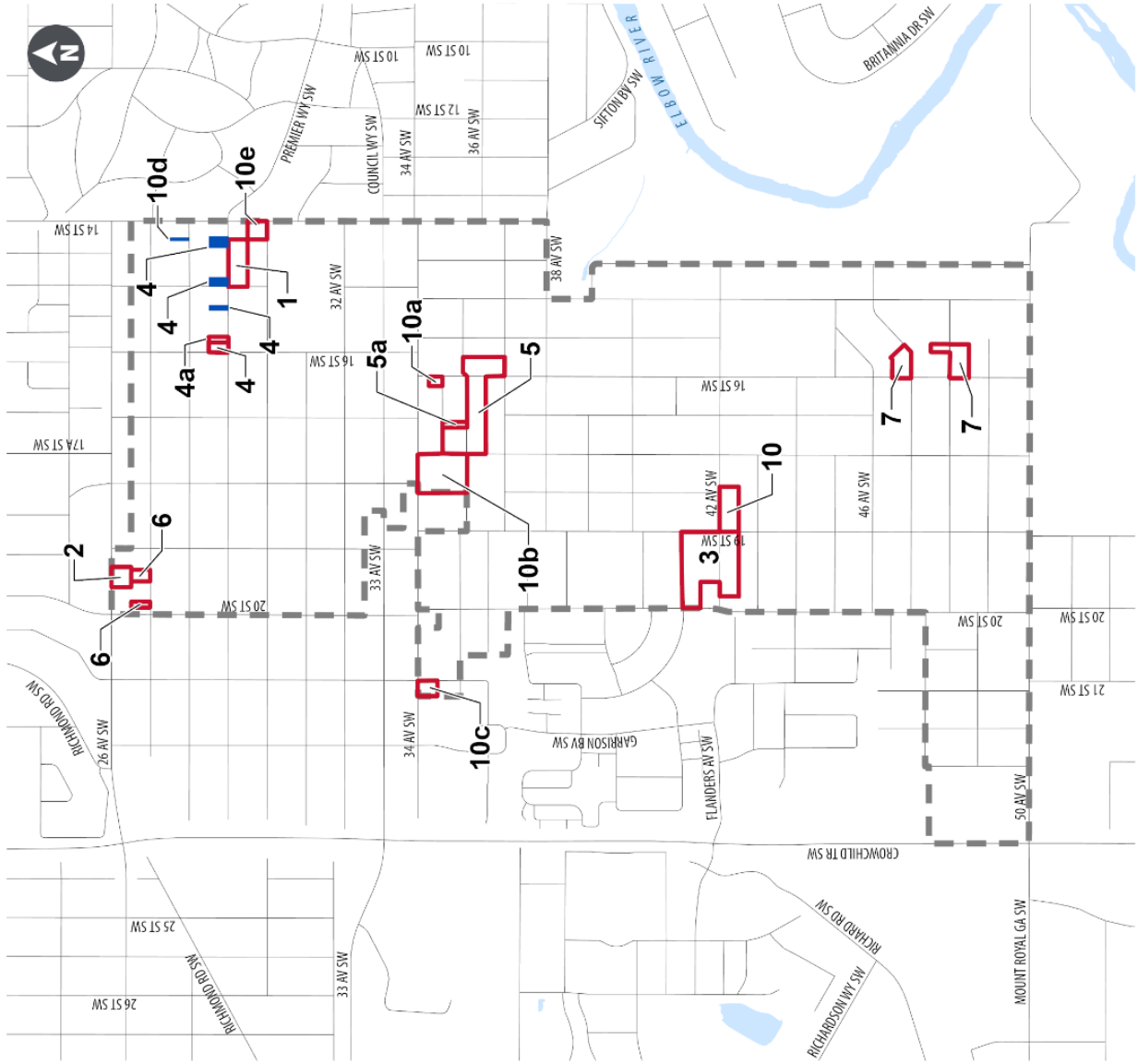
SCHEDULE A

Map 1: Study Area



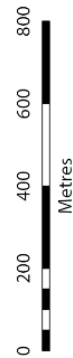
SCHEDULE C

Map 3: Sites Requiring Implementation Action



Map 3
Sites Requiring
Implementation Action

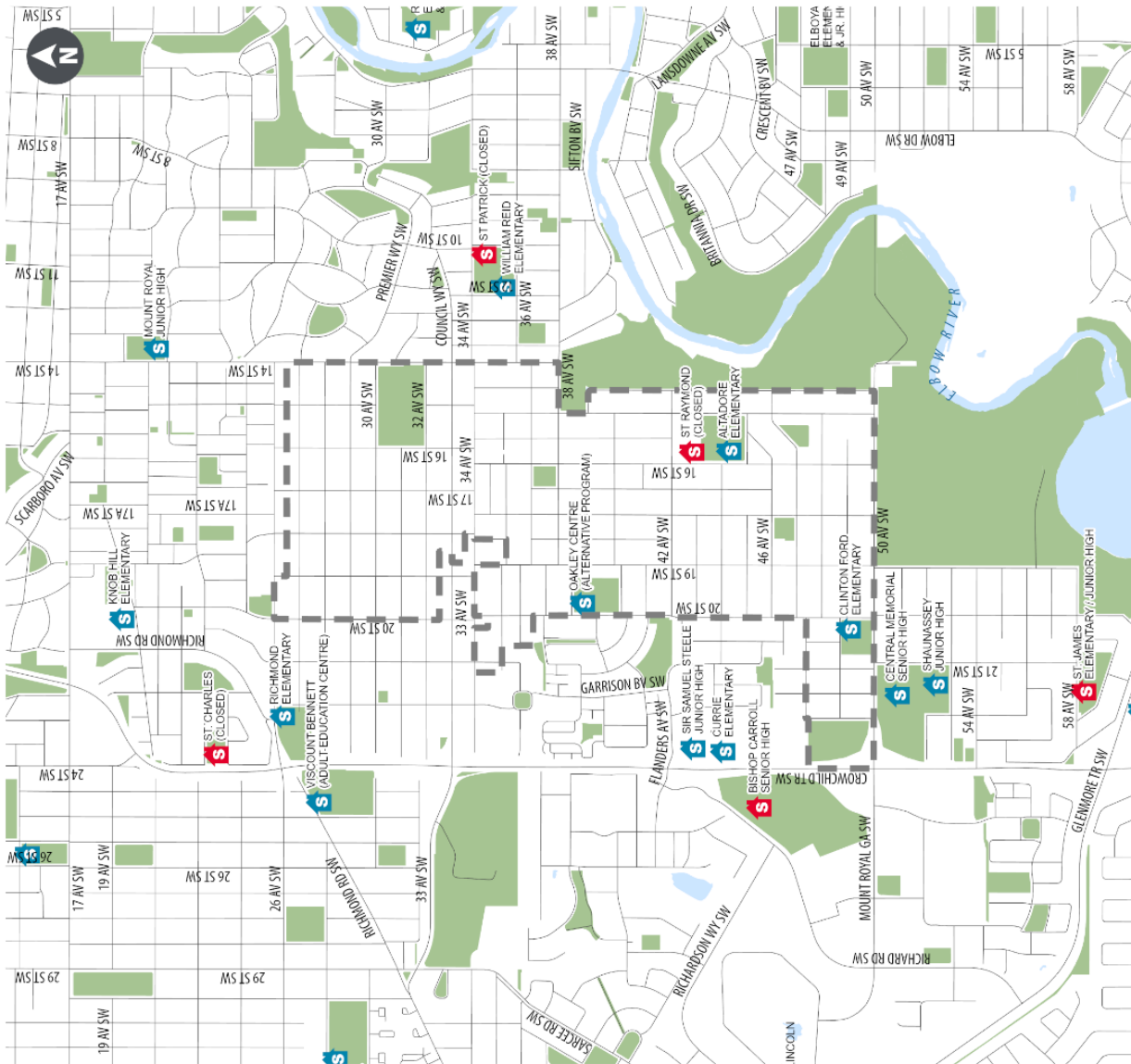
- Legend**
- Study Area Boundary
 - Site Number (See Action Required Sections 2.4.2 & 3.4.2)
 - RM-4/75



This map is conceptual only. No measurements of distances or areas should be taken from this map.

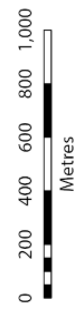
SCHEDULE D

Map 4: Area School Facilities & Park / Open Space



Map 4
Area School Facilities
& Park / Open Space

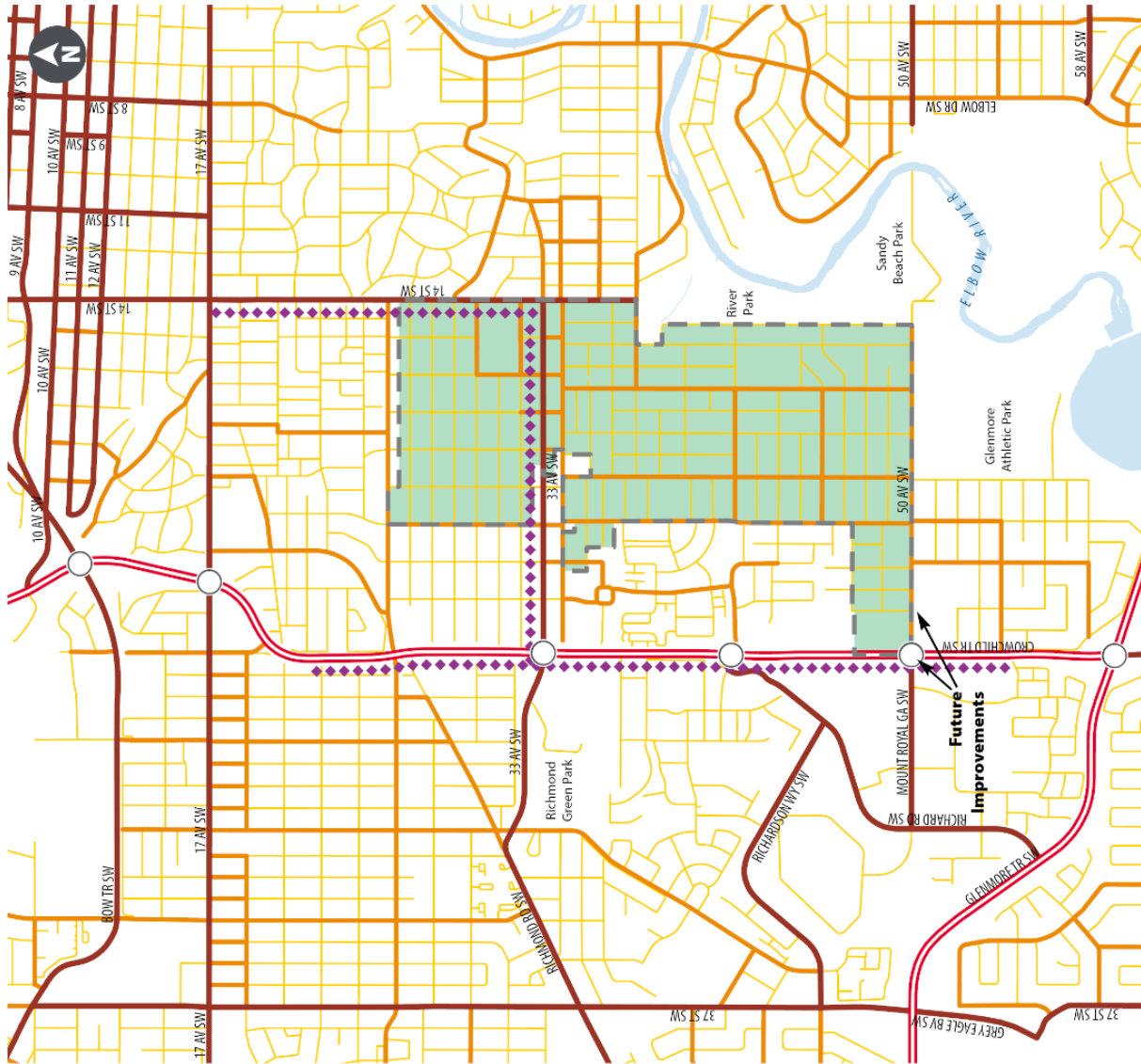
- Legend**
- Study Area Boundary
 - Calgary Board of Education
 - Separate School
 - Parks & Open Space










This map is conceptual only. No measurements of distances or areas should be taken from this map.

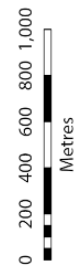
SCHEDULE E

Map 5: Transportation System



Map 5
Transportation System

- Legend**
-  Study Area Boundary
 -  Skeletal Road
 -  Major Street
 -  Collector Street
 -  Local Road
 -  Truck Route
 -  Interchange



This map is conceptual only. No measurements of distances or areas should be taken from this map.