



Public Hearing of Council

Agenda Item: 9.1.1

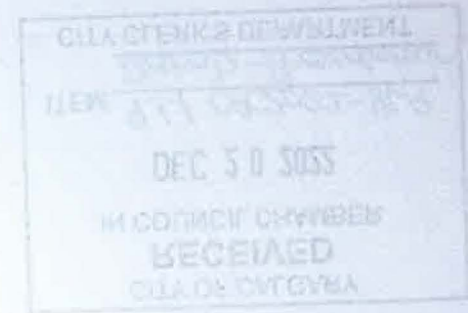


SN2022-0005 / CPC2022-1169

Secondary Street Names

December 20, 2022

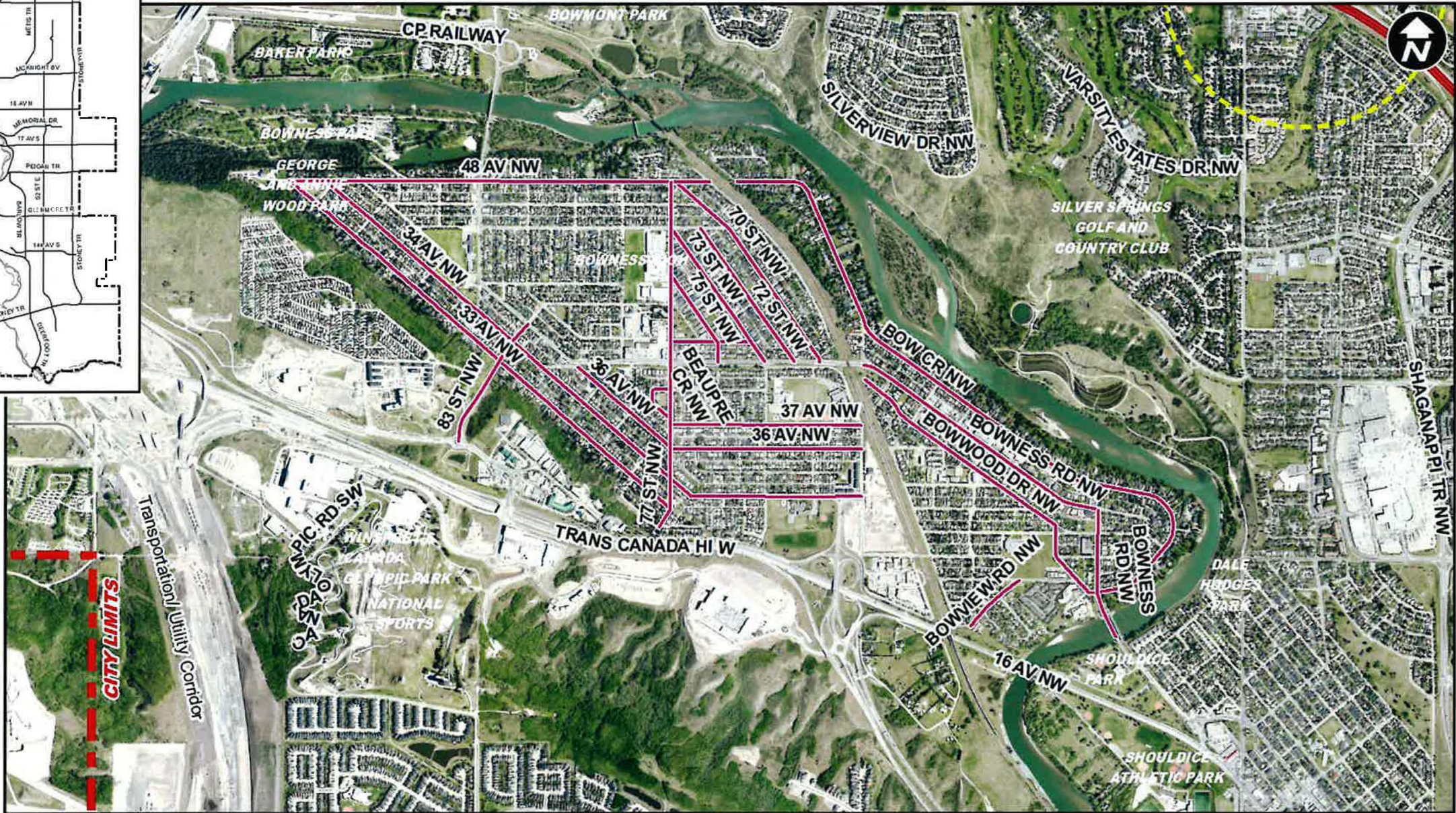
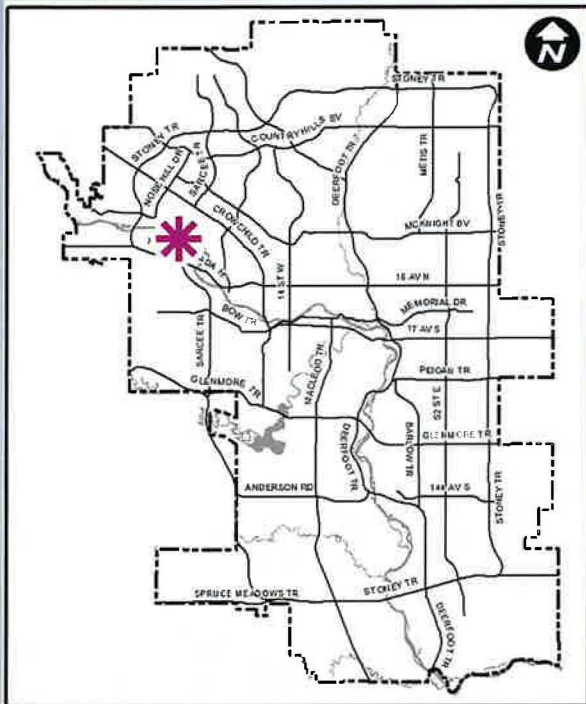
CITY OF CALGARY
RECEIVED
IN COUNCIL CHAMBER
DEC 20 2022
ITEM: 9.1.1 CPC2022-1169
Distrib-Presentation
CITY CLERK'S DEPARTMENT



Calgary Planning Commission's Recommendation:

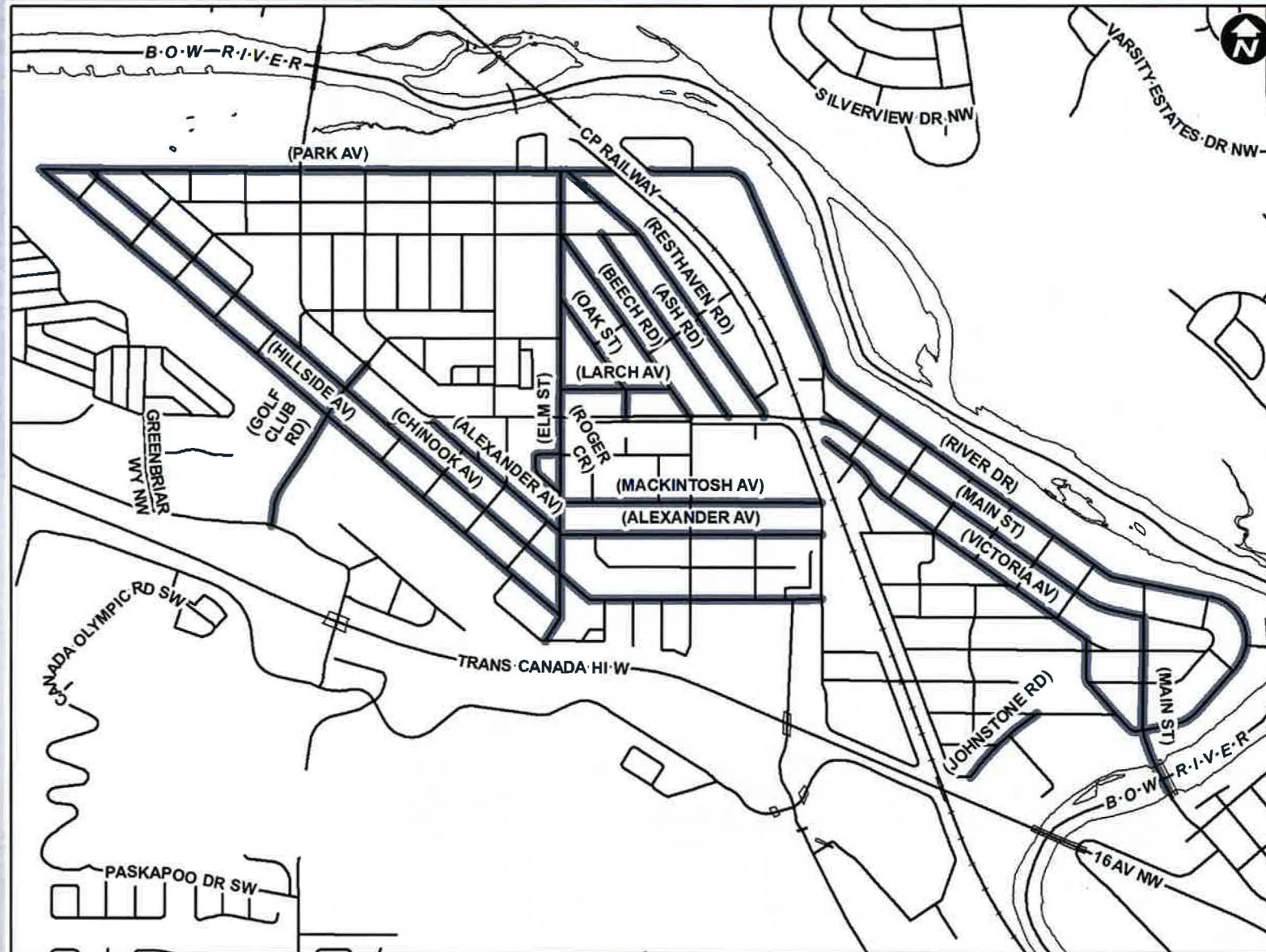
That Council:

Adopt, by resolution, the proposed secondary street names as noted in Attachment 2.



LEGEND

- 600m buffer from LRT station
- LRT Stations**
- Blue
- Downtown
- Red
- Green (Future)
- LRT Line**
- Blue
- Blue/Red
- Red
- Max BRT Stops**
- Orange
- Purple
- Teal
- Yellow



Proposed Secondary Street Names:

- Bow Crescent / River Drive
- Bowwood Drive / Victoria Avenue
- Bowness Road / Main Street
- 83 Street / Golf Club Road
- 48 Avenue / Park Avenue
- 33rd Avenue / Hillside Avenue
- 34th Avenue / Chinook Avenue
- 37 Avenue / Mackintosh Avenue
- 36 Avenue / Alexander Avenue
- 70 Street / Resthaven Road
- 72nd Street / Ash Road
- 73rd Street / Beech Road
- 75th Street / Oak Street
- 41 Avenue / Larch Avenue
- 77th Street / Elm Street
- Bowview Road / Johnstone Road
- Beaupre Crescent / Roger Crescent

Secondary Street Name Sign Examples

5



Secondary street name signs in:

- Mission (top left)
- Beltline (bottom left)
- Inglewood (bottom right)



Calgary Planning Commission's Recommendation:

That Council:

Adopt, by resolution, the proposed secondary street names as noted in Attachment 2.