

Proposed Amendment to the South Calgary/ Altadore Area Redevelopment Plan






1. The South Calgary/Altadore Area Redevelopment Plan attached to and forming part of Bylaw 13P86, as amended, is hereby further amended as follows:


- (a) Amend Map 2 entitled 'Land Use Policy' by changing 0.12 hectares \pm (0.30 acres \pm) located at 1615 and 1619 – 33 Avenue SW (Plan 4479P; Block 65; Lots 31 to 34) from 'Residential Conservation' to 'Residential Medium Density' as generally illustrated in the sketch below:

Map 2

Land Use Policy

Legend

	Residential Conservation
	Residential Low Density
	Residential Medium Density
	Community Mid-Rise
	Open Space



This map is conceptual only. No measurements of distances or areas should be taken from this map.

