






# Proposed Amendments to the South Calgary/Altadore Area Redevelopment Plan

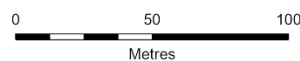
1. The South Calgary/Altadore Area Redevelopment Plan attached to and forming part of Bylaw 13P86, as amended, is hereby further amended as follows:
  - (a) In Section 2.3 Policy, subsection 2.3.4, at the end of the paragraph add the following:

“For the sites located at 3714, 3718, 3722 and 3726 – 14A Street SW the M-CG designation is considered appropriate.”
  - (b) Amend Map 2 entitled ‘Land Use Policy’ by changing 0.20 hectares ± (0.50 acres ±) located at 3714, 3718, 3722 and 3726 – 14A Street SW (Plan 1965P; Block A, Lots 16-22) from ‘Residential Conservation’ to ‘Residential Medium Density’ as generally illustrated in the sketch below:

Map 2  
Land Use Policy

**Legend**

-  Study Area Boundary
-  Residential Conservation
-  Residential Low Density
-  Residential Medium Density
-  Local Commercial



This map is conceptual only. No measurements of distances or areas should be taken from this map.

